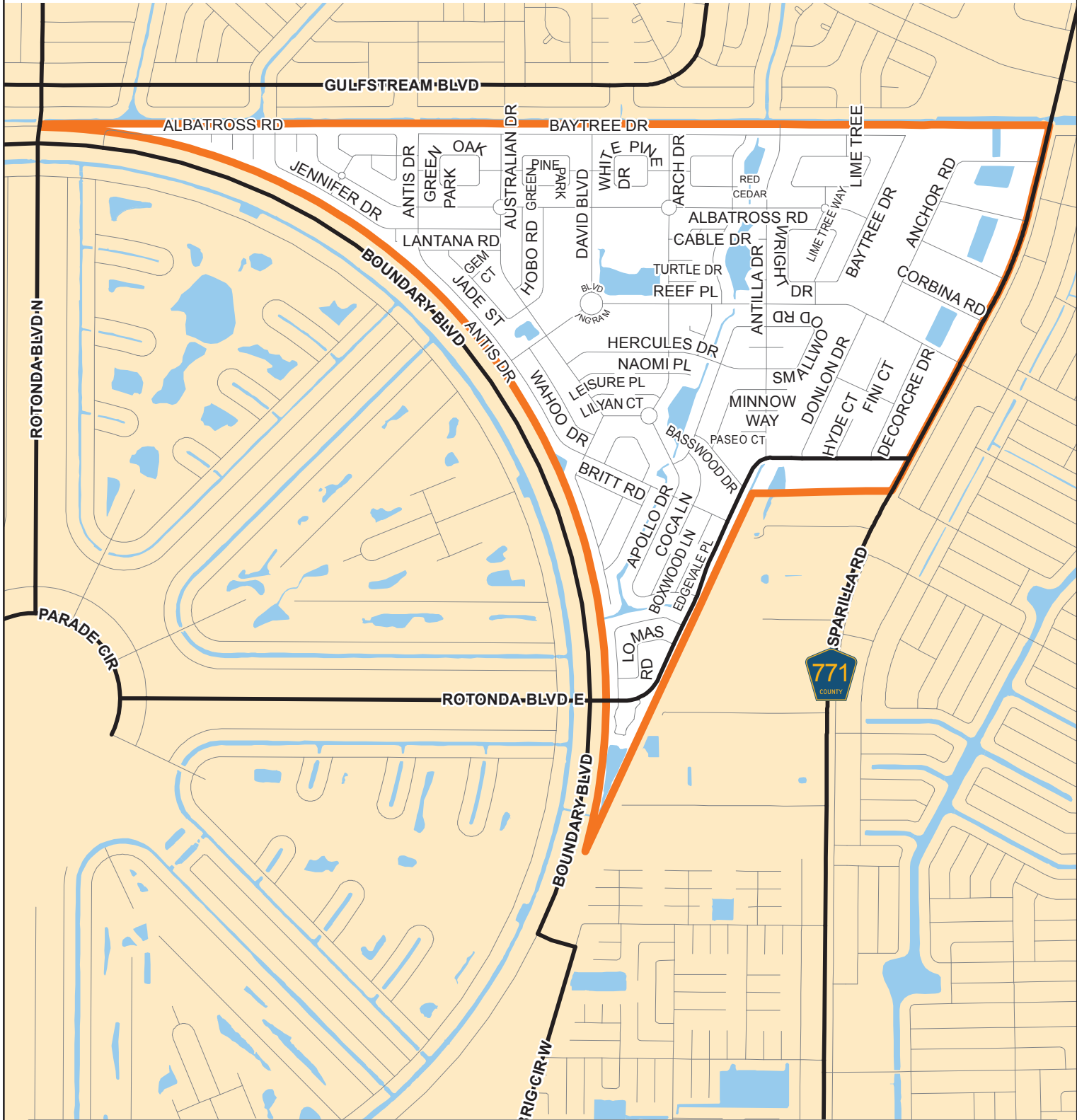






Public Works
 Department

Rotonda Lakes S&D MSBU



Stateplane Projection
 Datum: NAD83
 Units: Feet
 Source: Public Works
 Metadata available upon request

 MSBU Boundary



This map is a representation of compiled public information. It is believed to be an accurate and true depiction for the stated purpose, but Charlotte County and its employees make no guarantees, implied or otherwise, to the accuracy, or completeness. We therefore do not accept any responsibilities as to its use. This is not a survey or it is to be used for design. Reflected Dimensions are for informational purposes only and may have been rounded to the nearest tenth. For precise dimensions, please refer to recorded plats and related documents.