

**TRA APPENDIX I – FUTURE TRANSPORTATION MAP SERIES,
“FTRAM Series”**

INDEX OF MAPS

[Map 1: Roadway Functional Classification](#)

[Map 2: Road Systems – Number of Lanes](#)

[Map 3: Roadway Level of Service \(2010\)](#)

[Map 4: Intermodal Facilities](#)

[Map 5: Airport Airspace with Clear Zones and Obstructions](#)

[Map 6: Bicycle and Pedestrian Ways \(Mid-County\)](#)

[Map 7: Bicycle and Pedestrian Ways \(South and East County\)](#)

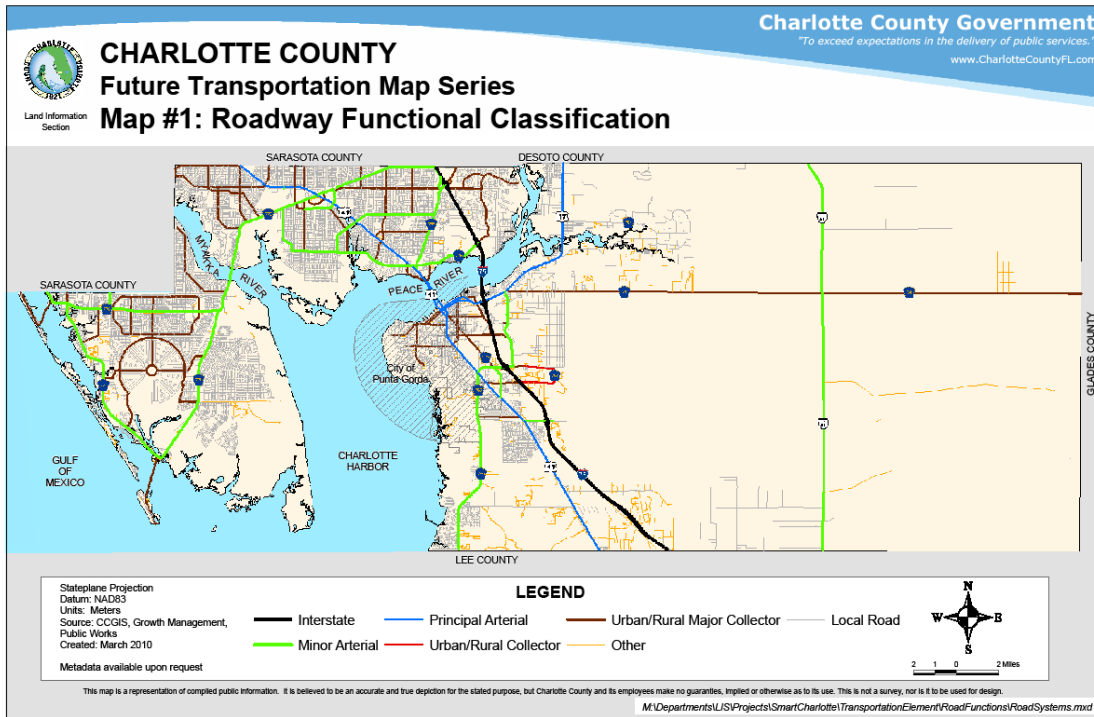
[Map 8: Bicycle and Pedestrian Ways \(West County\)](#)

[Map 9: Road Systems Maintenance Responsibilities](#)

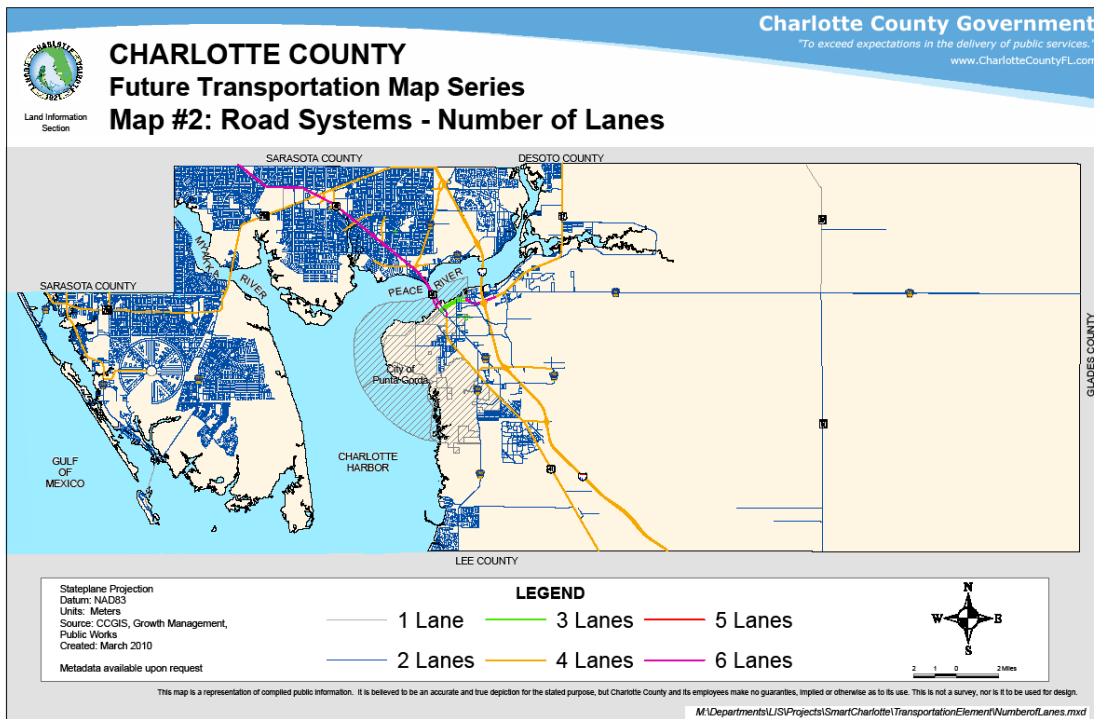
Printable versions of these maps can be found on the following webpage:

<http://www.charlottecountyfl.gov/services/planningzoning/Pages/CompPlan-Transportation.aspx>

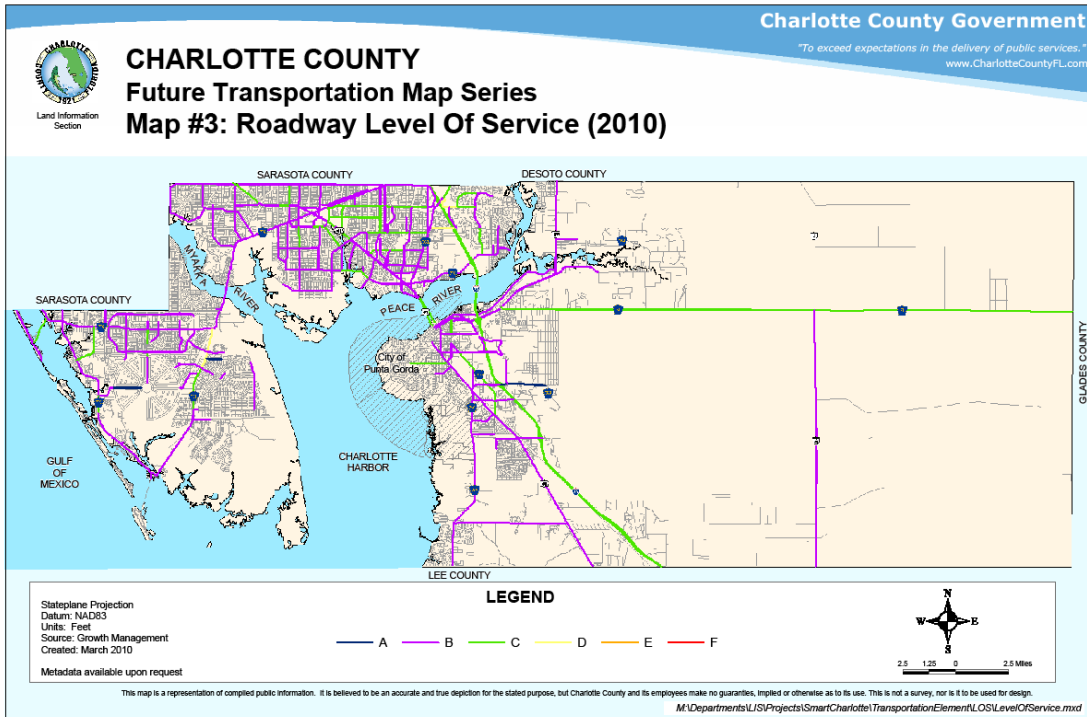
MAP 1: Roadway Functional Classification



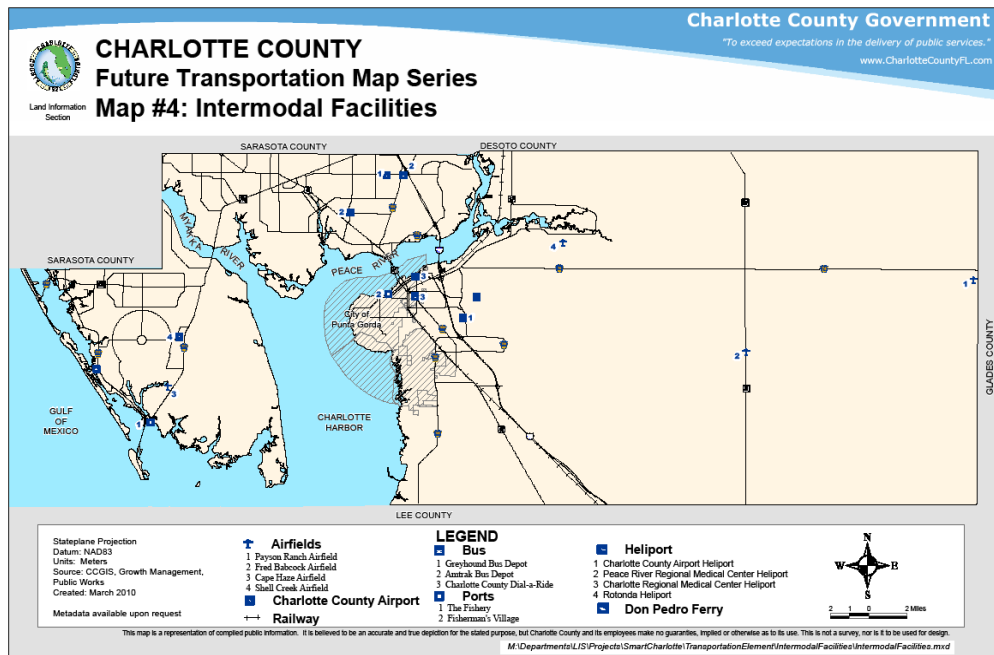
MAP 2: Road Systems – Number of Lanes



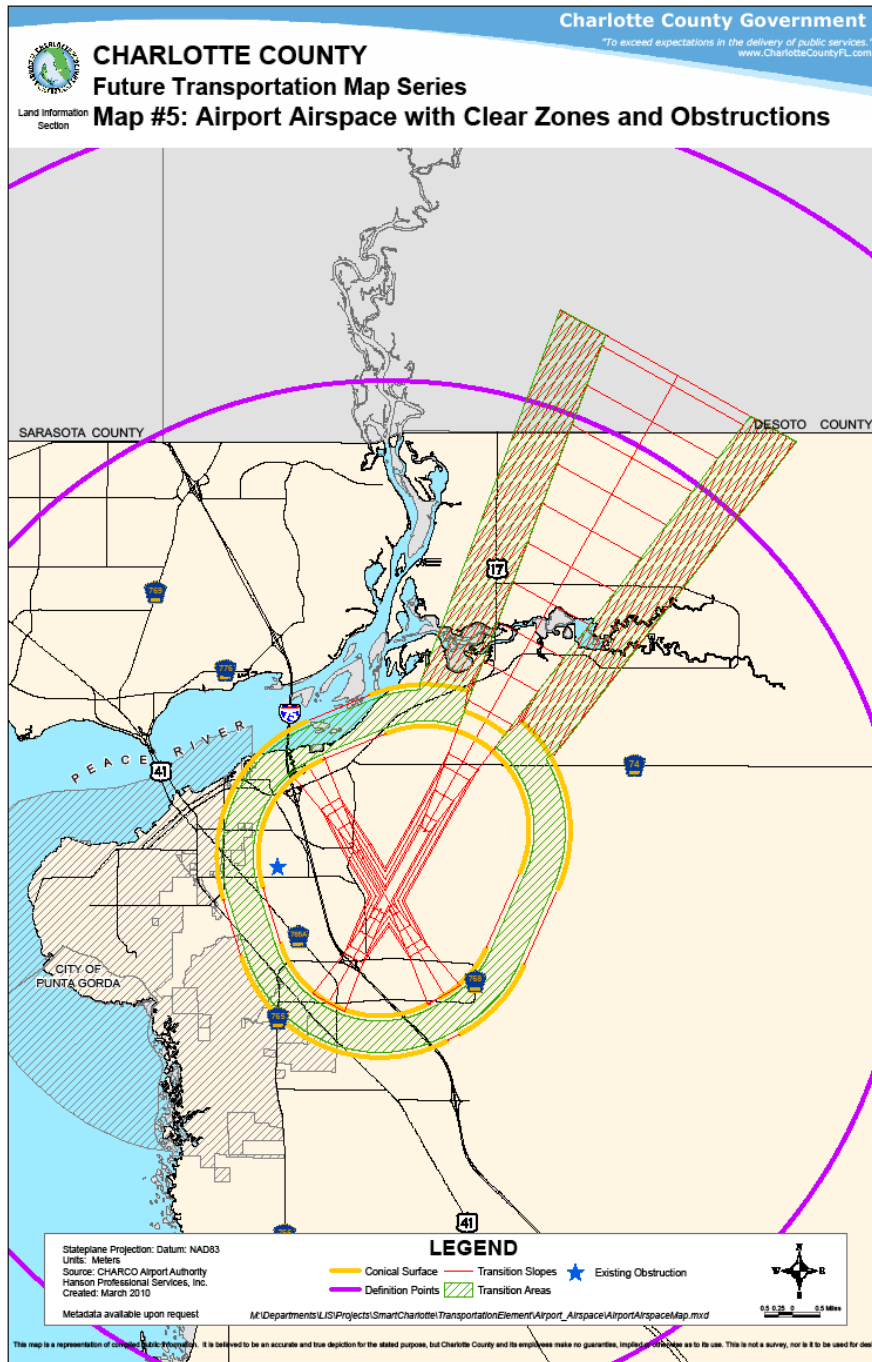
MAP 3: Roadway Level of Service (2010)



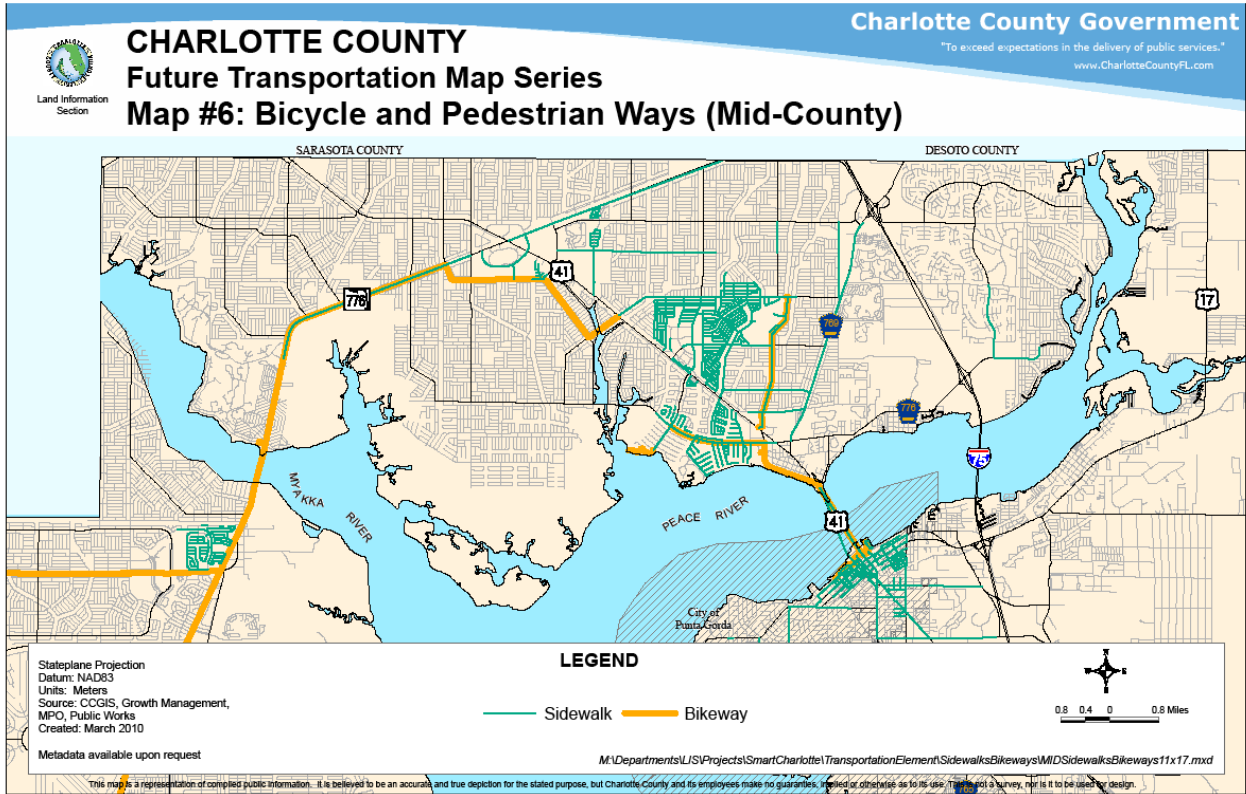
MAP 4: Intermodal Facilities



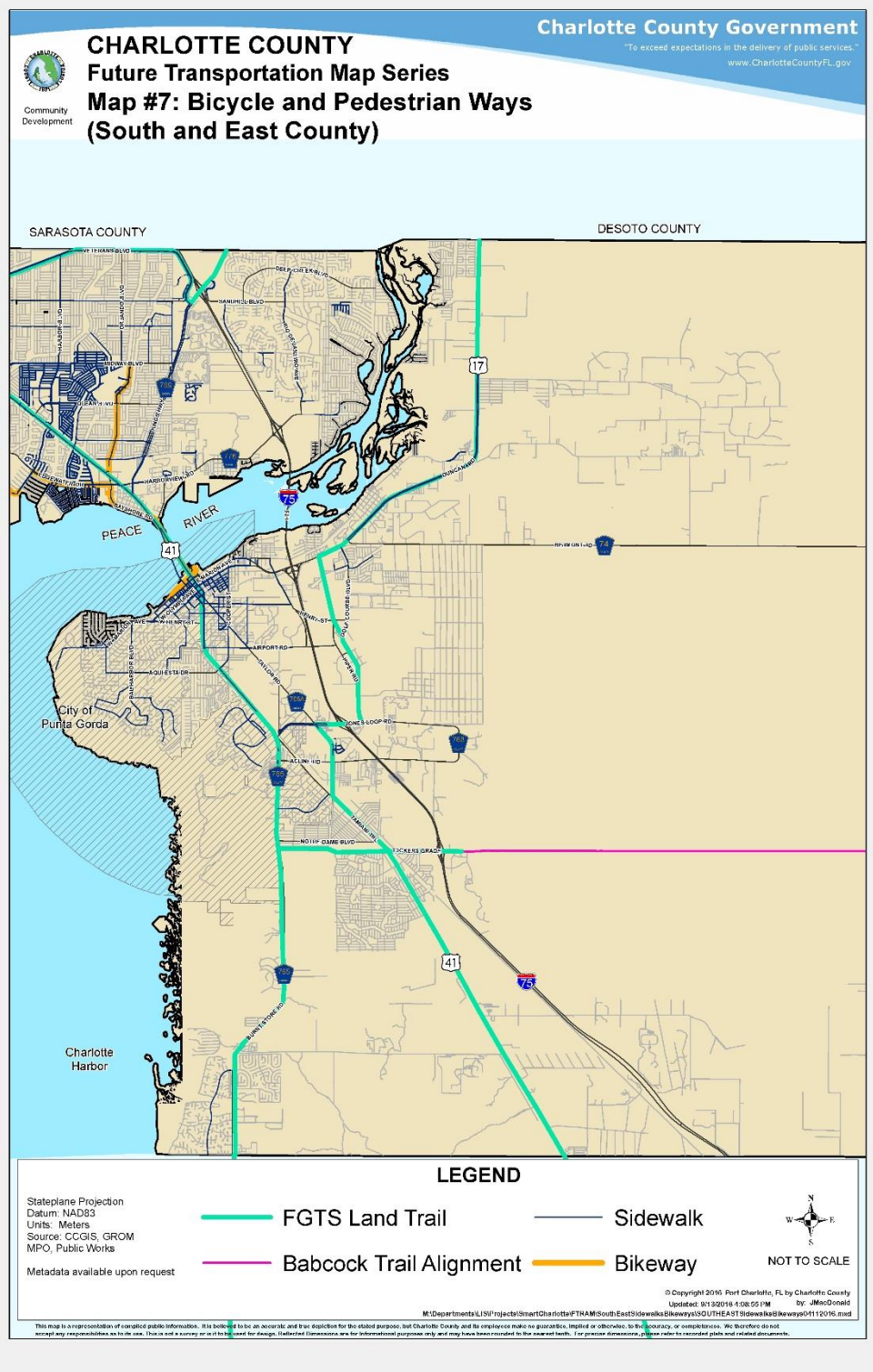
MAP 5: Airport Airspace with Clear Zones and Obstructions



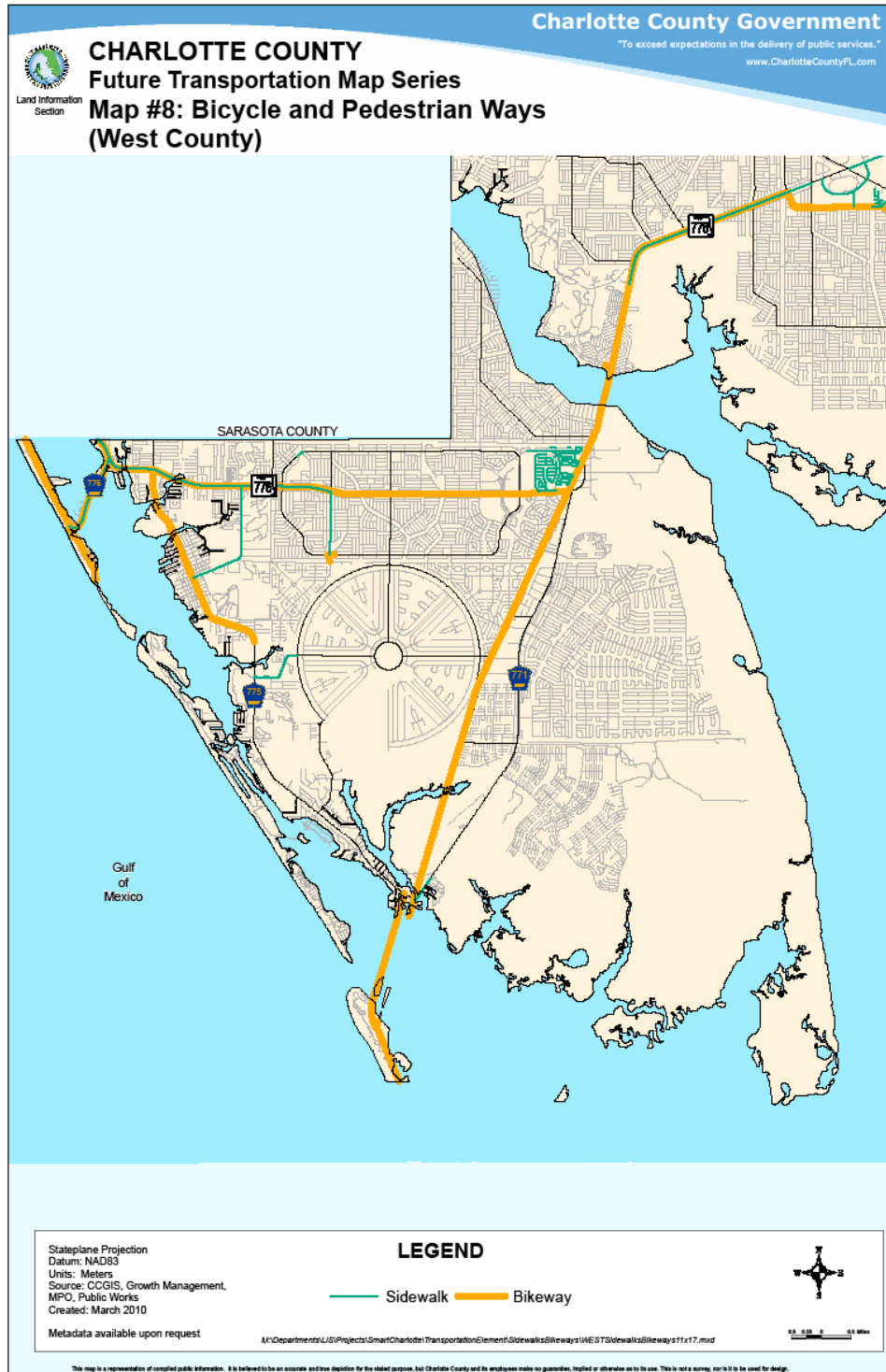
MAP 6: Bicycle and Pedestrian Ways (Mid-County)



MAP 7: Bicycle and Pedestrian Ways (South and East County)



MAP 8: Bicycle and Pedestrian Ways (West County)



MAP 9: Road Systems Maintenance Responsibilities

