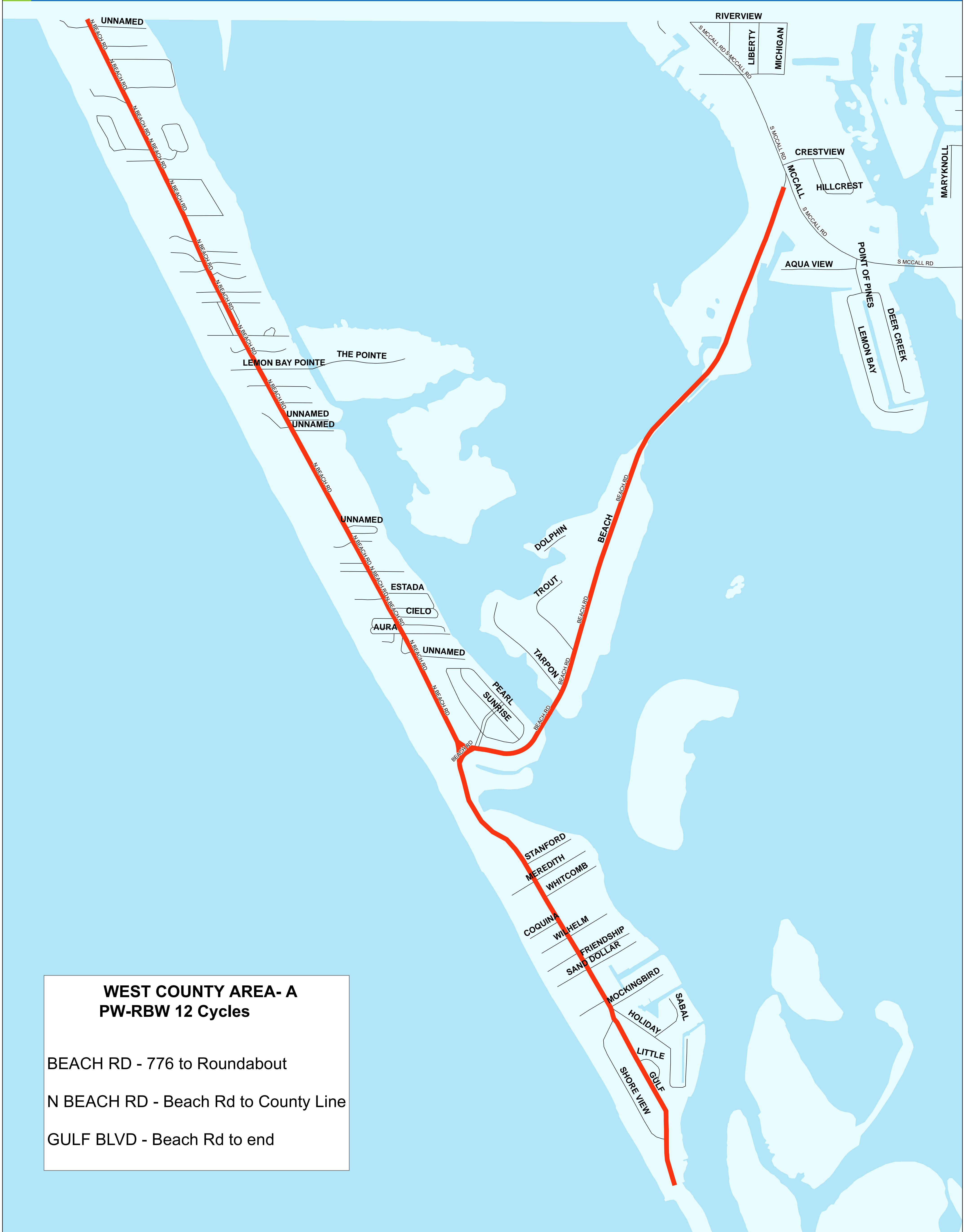


# CHARLOTTE COUNTY

Countywide Sweeping Contract - West County Area "A"



## WEST COUNTY AREA-A PW-RBW 12 Cycles

BEACH RD - 776 to Roundabout

N BEACH RD - Beach Rd to County Line


GULF BLVD - Beach Rd to end

Stateplane Projection  
Datum: NAD83  
Units: Feet

Source: Public Works

Metadata available upon request

 PW-R&BW- 12times/year



# CHARLOTTE COUNTY

## Countywide Sweeping Contract - West County Area "A2"



**West County Area "A2"**  
**PW-RBW - 12 times/year**

**Pine Street - 776 to County Line**

**Winchester Blvd. - 775 to County Line**

**CR 775 - 776 to end of median past  
Rotonda Blvd West**


**Coral Creek Bridge - Boca Grande intersection  
to E. Bridge deck**

Stateplane Projection  
Datum: NAD83  
Units: Feet

Source: Public Works

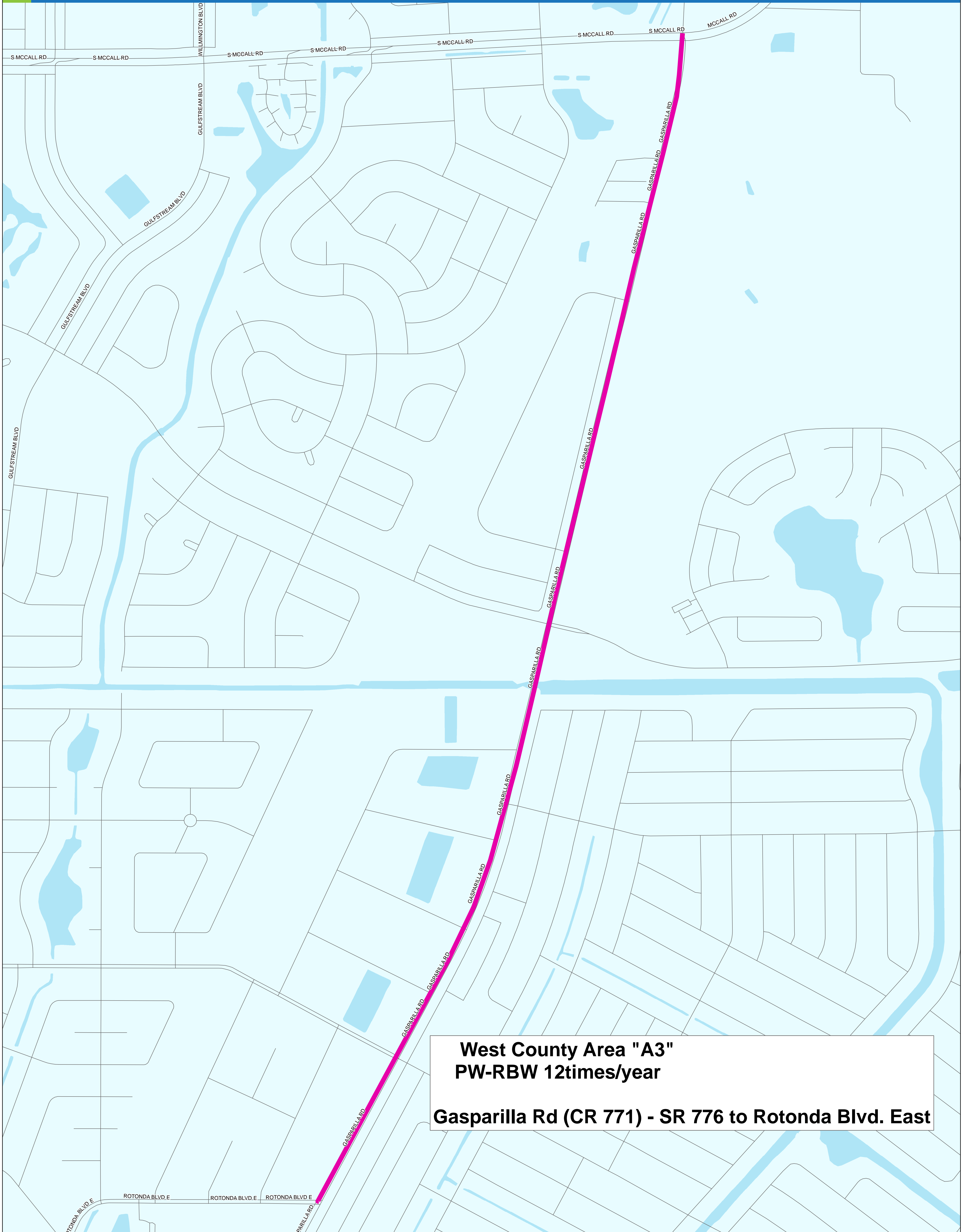
Metadata available upon request

 **PW-RBW - 12times/year**



# CHARLOTTE COUNTY

Countywide Sweeping Contract - West County Area "A3"



**West County Area "A3"**  
**PW-RBW 12times/year**  
**Gasparilla Rd (CR 771) - SR 776 to Rotonda Blvd. East**

Stateplane Projection  
Datum: NAD83  
Units: Feet

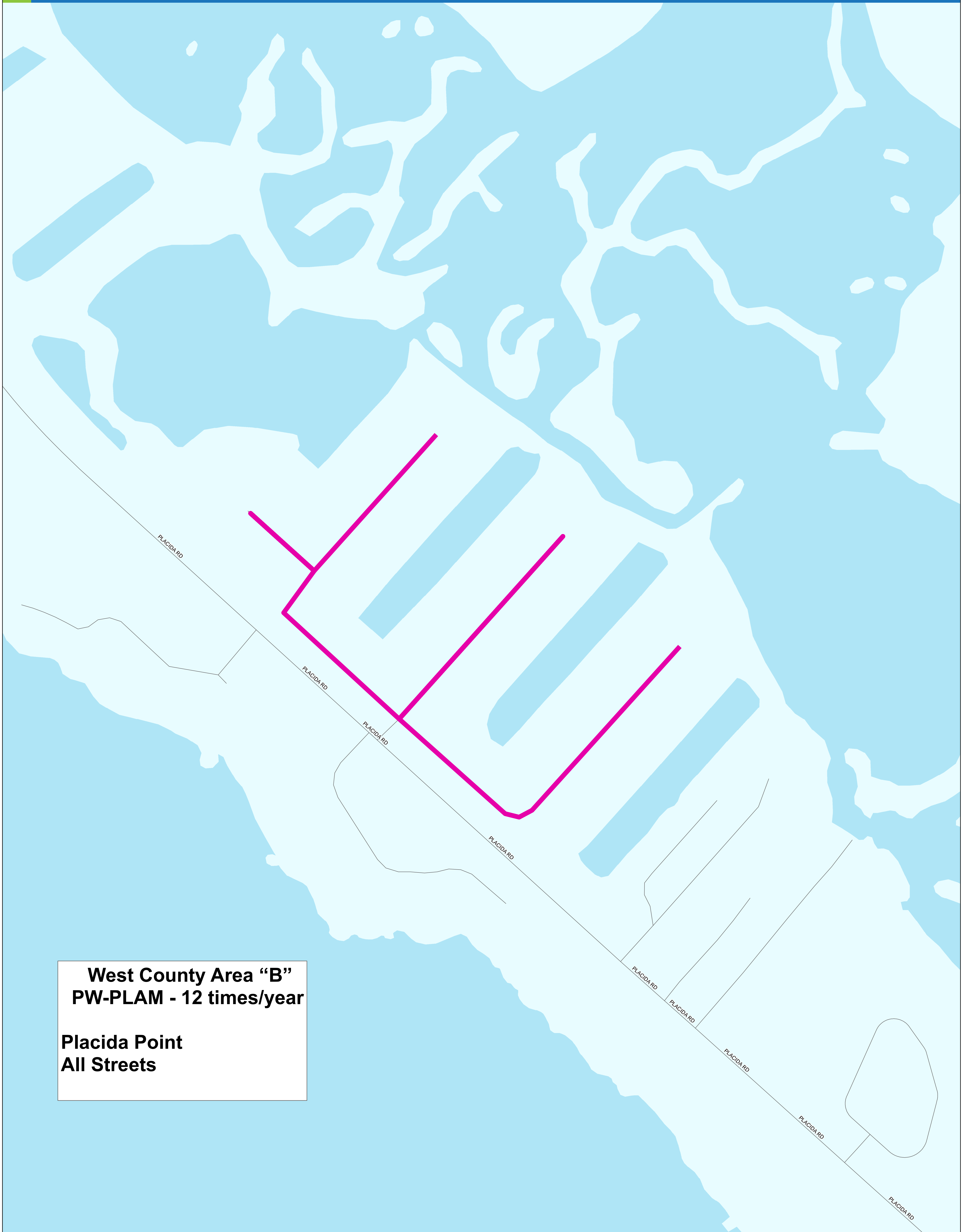
Source: Public Works

Metadata available upon request

**PW-RBW - 12times/year**

(Not To Scale)

This map is a representation of compiled public information. It is believed to be an accurate and true depiction for the stated purpose, but Charlotte County and its employees make no guarantees, implied or otherwise, to the accuracy, or completeness. We therefore do not accept any responsibilities as to its use. This is not a survey or is to be used for design. Reflected Dimensions are for informational purposes only and may have been rounded to the nearest tenth. For precise dimensions, please refer to recorded plats and related documents.



**West County Area "B"**  
**PW-PLAM - 12 times/year**

**Placida Point**  
**All Streets**

Stateplane Projection  
Datum: NAD83  
Units: Feet

Source: Public Works

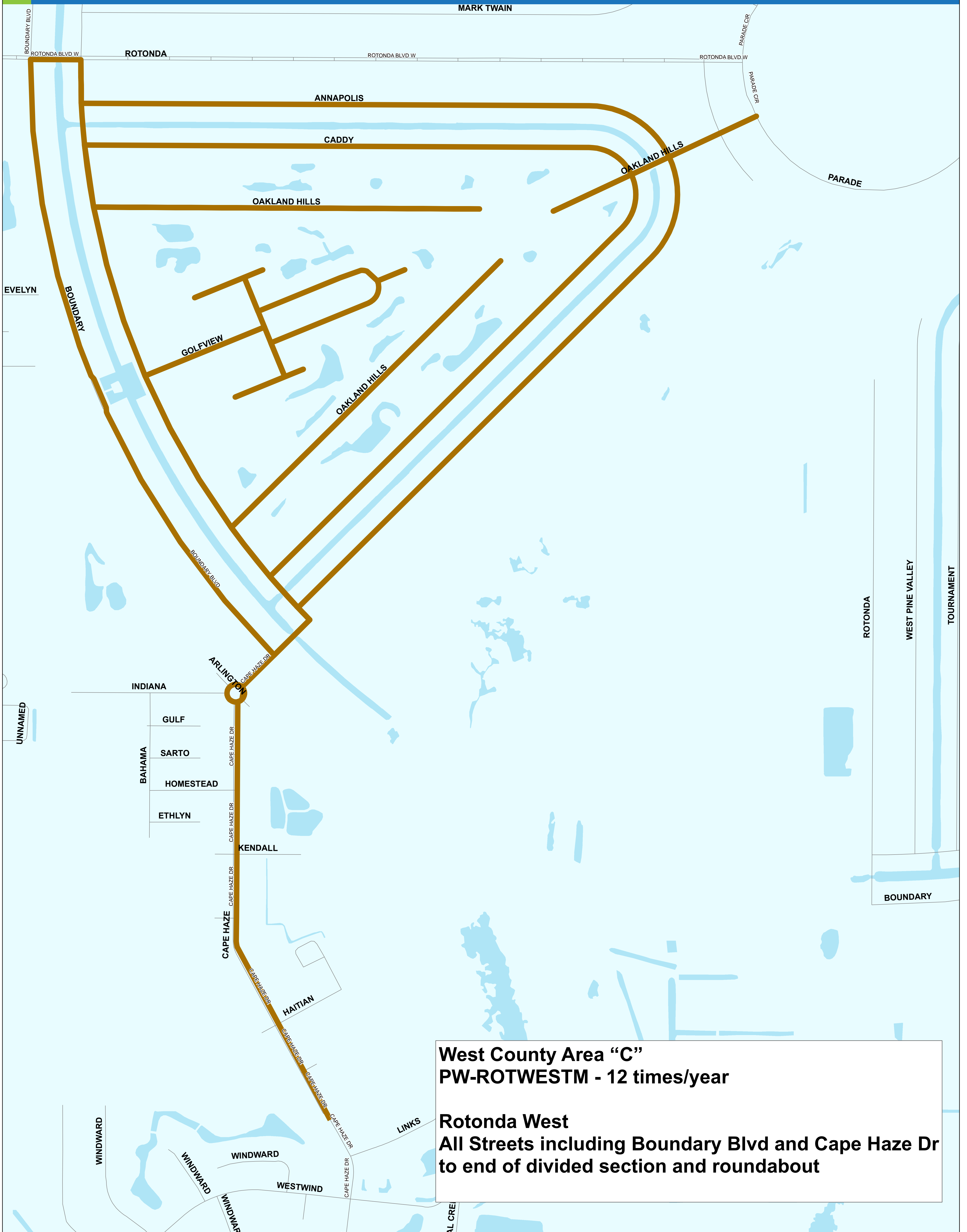
Metadata available upon request

 **PW-PLAM -12times/year**



**(Not To Scale)**

This map is a representation of compiled public information. It is believed to be an accurate and true depiction for the stated purpose, but Charlotte County and its employees make no guarantees, implied or otherwise, to the accuracy, or completeness. We therefore do not accept any responsibilities as to its use. This is not a survey or is it to be used for design. Reflected Dimensions are for informational purposes only and may have been rounded to the nearest tenth. For precise dimensions, please refer to recorded plats and related documents.



**West County Area "C"**  
**PW-ROTWESTM - 12 times/year**


**Rotonda West**  
**All Streets including Boundary Blvd and Cape Haze Dr**  
**to end of divided section and roundabout**

Stateplane Projection  
 Datum: NAD83  
 Units: Feet

Source: Public Works

Metadata available upon request

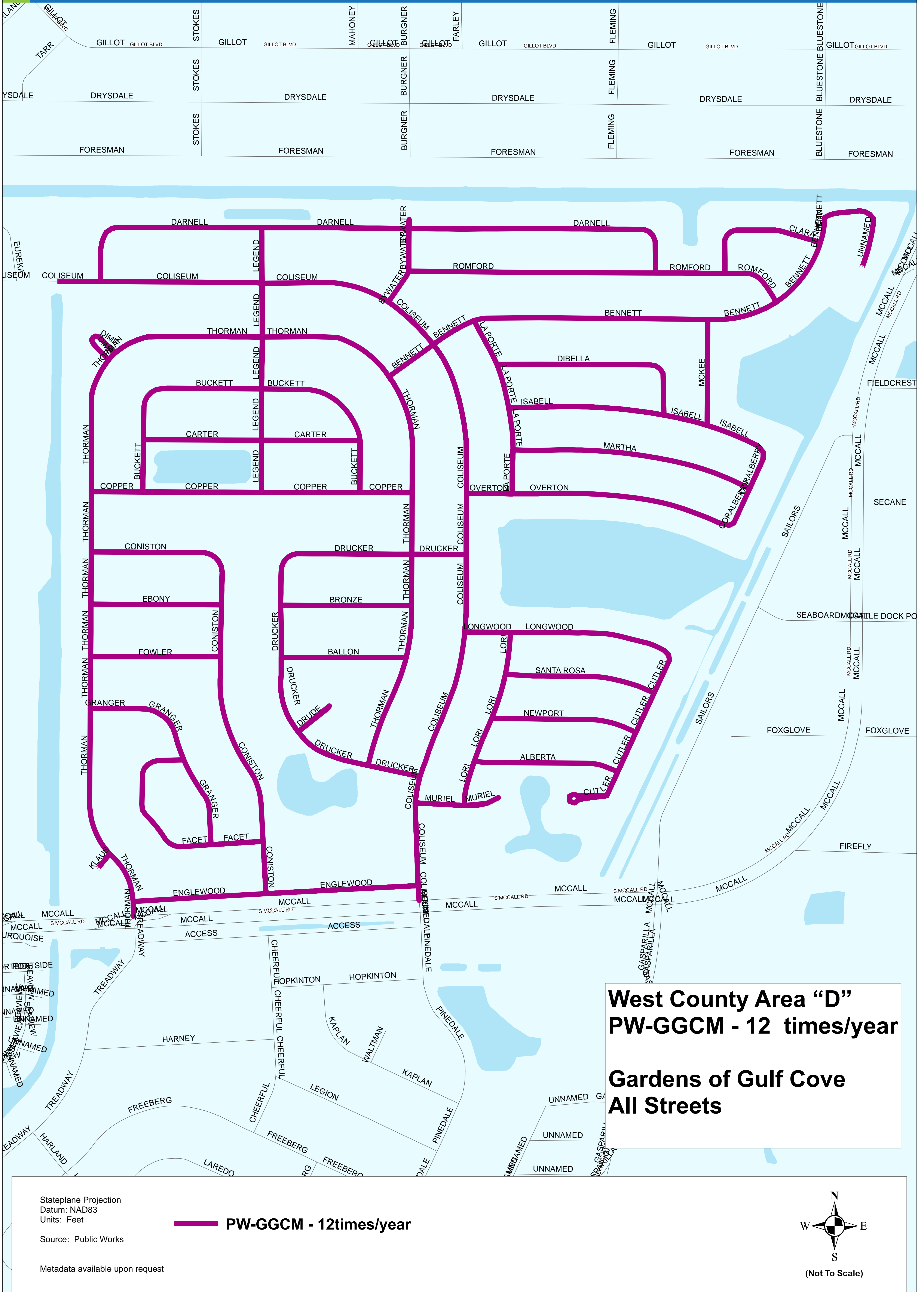
 **PW-ROTWESTM - 12times/year**



This map is a representation of computer-generated information. It is believed to be an accurate and true depiction for the stated purpose, but Charlotte County and its employees make no guarantees, implied or otherwise, to the accuracy, or completeness. We therefore do not accept any responsibilities as to its use. This is not a survey or is it to be used for design. Reflected Dimensions are for informational purposes only and may have been rounded to the nearest tenth. For precise dimensions, please refer to recorded plats and related documents.

# CHARLOTTE COUNTY

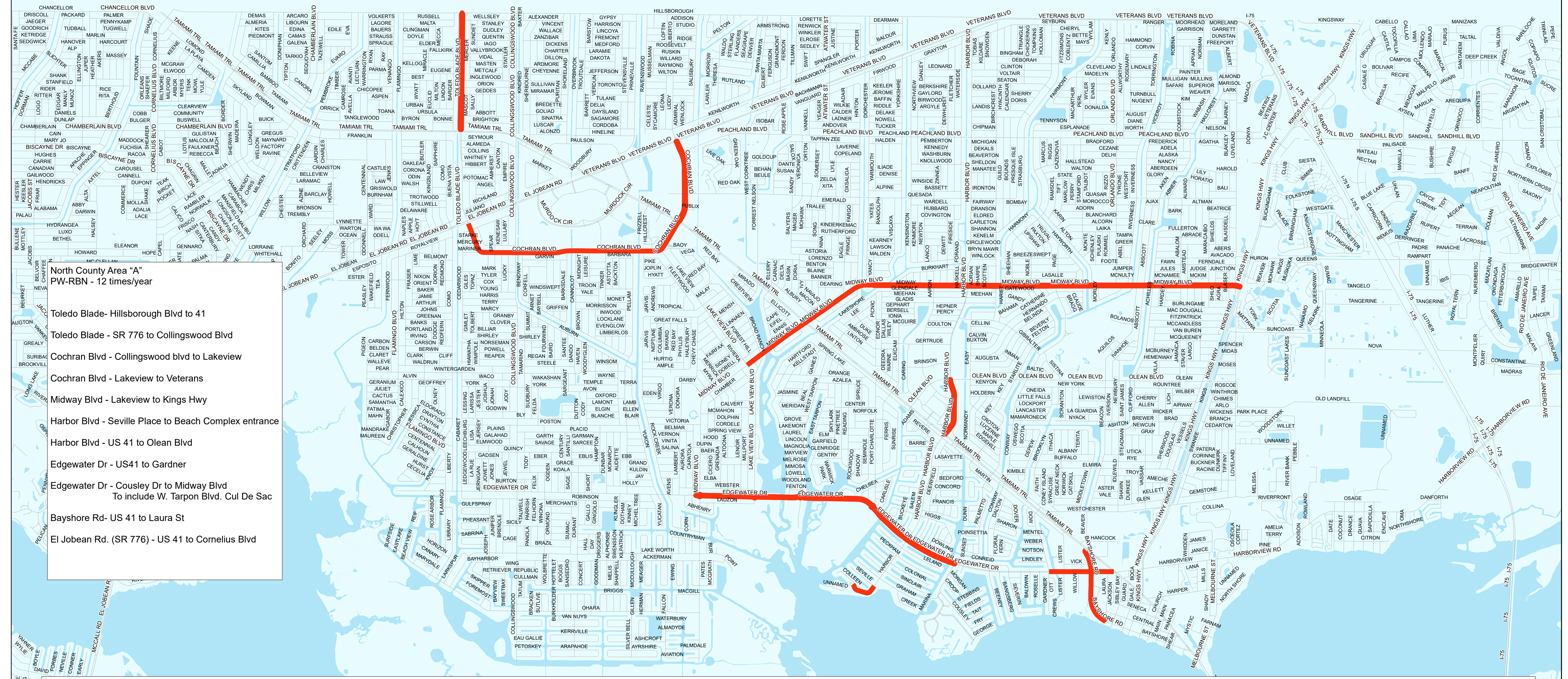
## Countywide Sweeping Contract - West County Area "D"



This map is a representation of computer-generated public information. It is believed to be a true and correct depiction for the stated purpose, but Charlotte County and its employees make no warranty, expressed or implied, as to the accuracy, or completeness, of the information shown on this map. Therefore, we do not accept any responsibility for its use. This is not a survey or it is to be used for design. Reflected Dimensions are for informational purposes only and may have been rounded to the nearest tenth. For precise dimensions, please refer to recorded plats and related documents.

# CHARLOTTE COUNTY

## Countywide Sweeping Contract - North County Area "A"




- North County Area "A"  
PW-RBN - 12 times/year
- Toledo Blade- Hillsborough Blvd to 41
- Toledo Blade - SR 776 to Collingswood Blvd
- Cochran Blvd - Collingswood Blvd to Lakeview
- Cochran Blvd - Lakeview to Veterans
- Midway Blvd - Lakeview to Kings Hwy
- Harbor Blvd - Seville Place to Beach Complex entrance
- Harbor Blvd - US 41 to Olean Blvd
- Edgewater Dr - US41 to Gardner
- Edgewater Dr - Cousley Dr to Midway Blvd  
To include W. Tarpon Blvd. Cul De Sac
- Bayshore Rd - US 41 to Laura St
- El Jobean Rd. (SR 776) - US 41 to Cornelius Blvd

**PW-RBN -12times/year**

Stateplane Projection  
Datum: NAD83  
Units: Feet

Source: Public Works

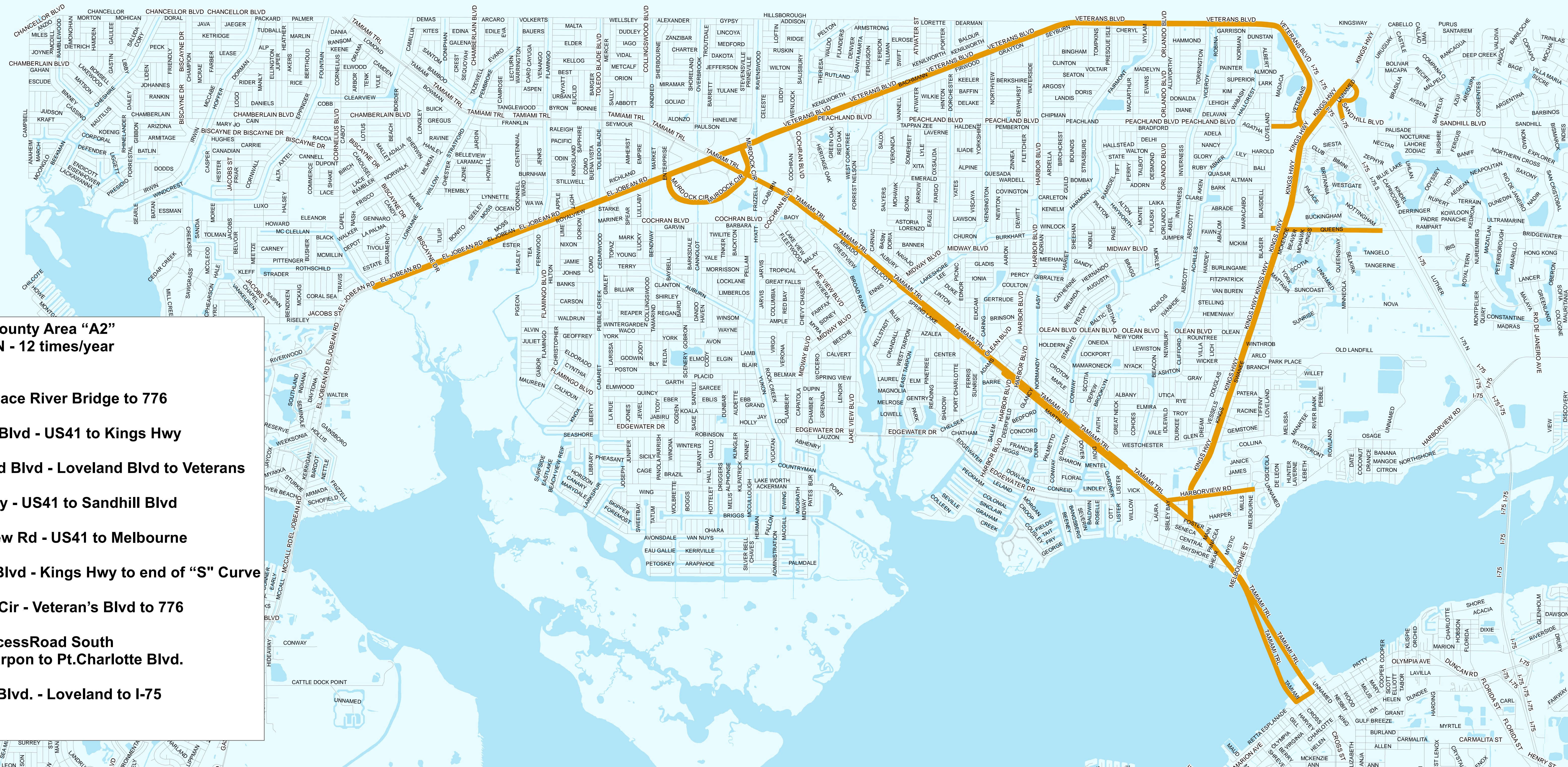
Metadata available upon request



(Not To Scale)

# CHARLOTTE COUNTY

## Countywide Sweeping Contract - North County Area "A2"



**North County Area "A2"**  
**PW-RBN - 12 times/year**

**US41 - Peace River Bridge to 776**

**Veterans Blvd - US41 to Kings Hwy**

**Peachland Blvd - Loveland Blvd to Veterans**

**Kings Hwy - US41 to Sandhill Blvd**

**Harborview Rd - US41 to Melbourne**

**Sandhill Blvd - Kings Hwy to end of "S" Curve**

**Murdock Cir - Veteran's Blvd to 776**

**US 41 Access Road South - West Tarpon to Pt. Charlotte Blvd.**


**Rampart Blvd. - Loveland to I-75**

Stateplane Projection  
 Datum: NAD83  
 Units: Feet

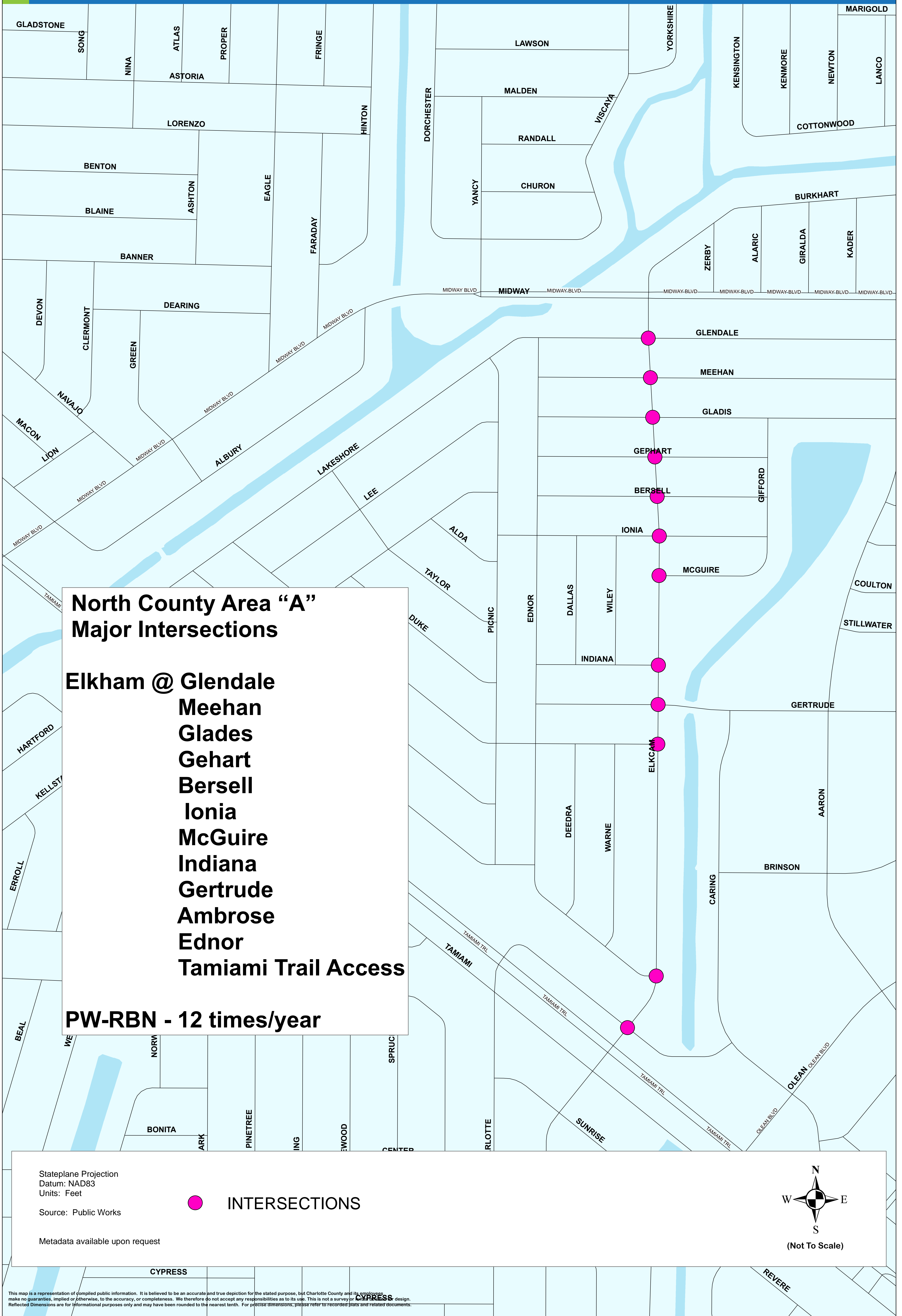
Source: Public Works

Metadata available upon request

**— PW-RBN - 12times/year**







### North County Area "A" Major Intersections

- Elkham @ Glendale
- Meehan
- Glades
- Gehart
- Bersell
- Ionia
- McGuire
- Indiana
- Gertrude
- Ambrose
- Ednor
- Tamiami Trail Access

**PW-RBN - 12 times/year**

Stateplane Projection  
Datum: NAD83  
Units: Feet

Source: Public Works

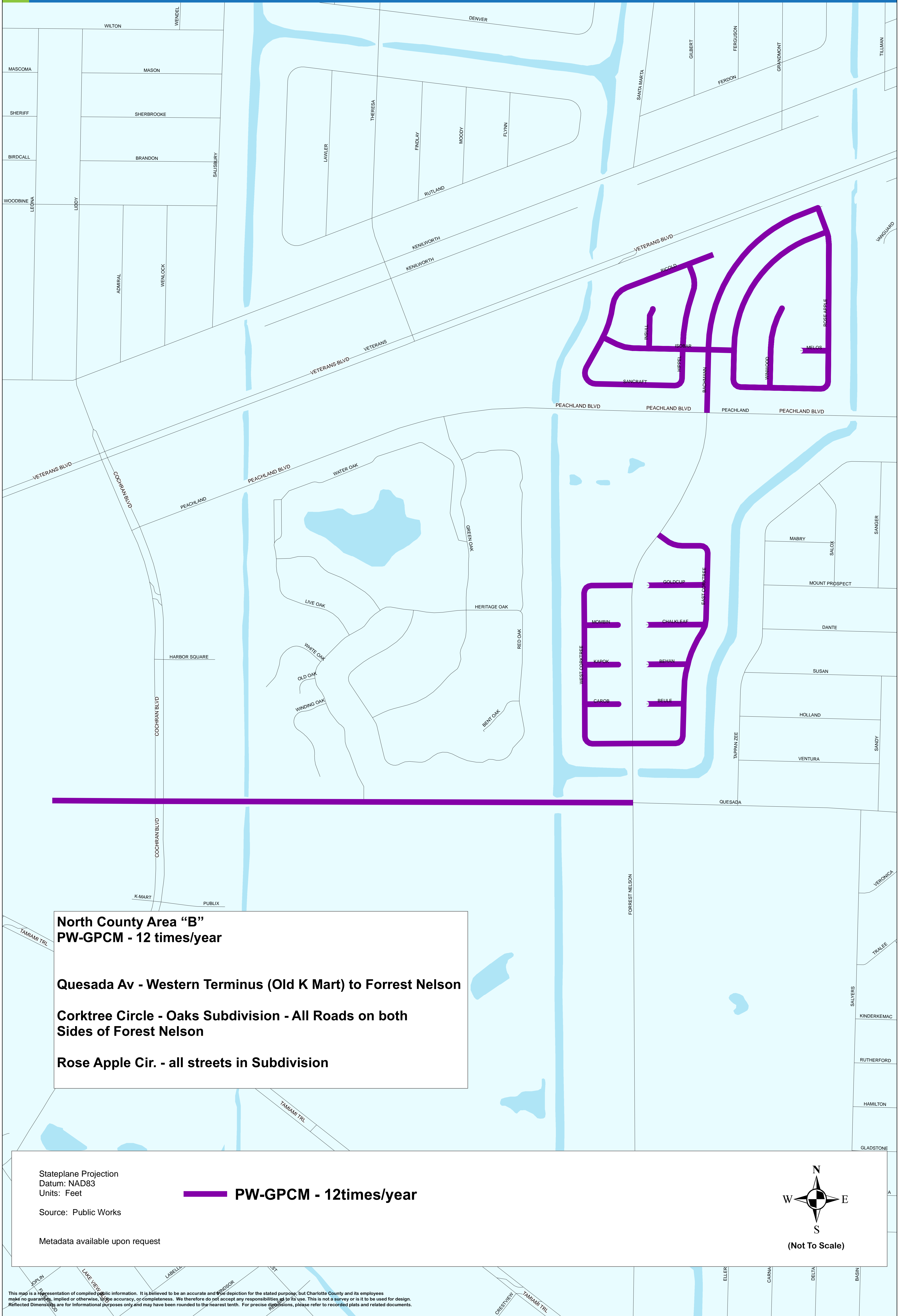
Metadata available upon request

 INTERSECTIONS



# CHARLOTTE COUNTY

## Countywide Sweeping Contract - North County Area "B"



**North County Area "B"**  
**PW-GPCM - 12 times/year**

**Quesada Av - Western Terminus (Old K Mart) to Forrest Nelson**

**Corktree Circle - Oaks Subdivision - All Roads on both Sides of Forest Nelson**


**Rose Apple Cir. - all streets in Subdivision**

Stateplane Projection  
Datum: NAD83  
Units: Feet

Source: Public Works

Metadata available upon request

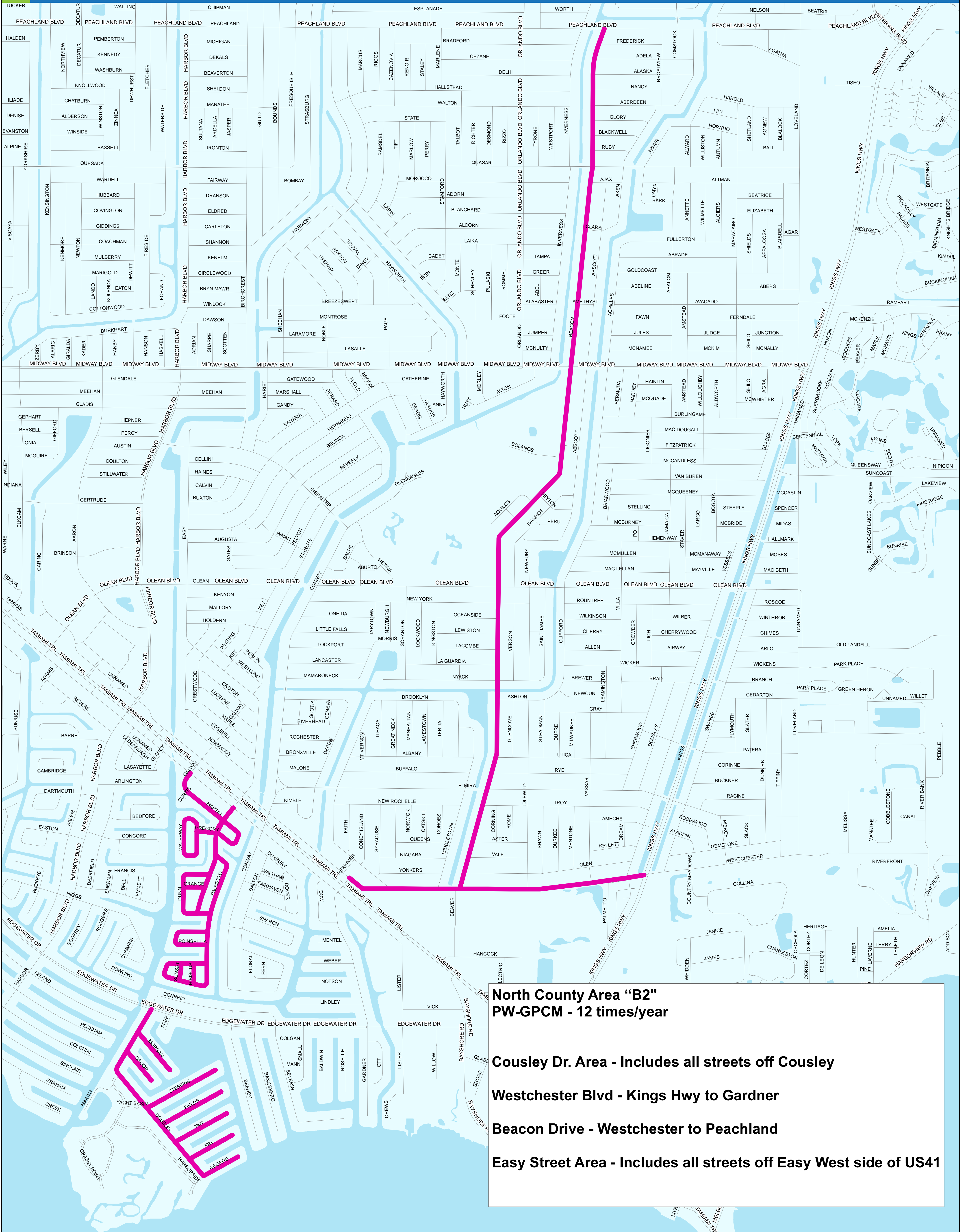
 **PW-GPCM - 12times/year**



This map is a representation of compiled public information. It is believed to be an accurate and true depiction for the stated purpose, but Charlotte County and its employees make no guarantee, implied or otherwise, as to the accuracy, or completeness. We therefore do not accept any responsibilities as to its use. This is not a survey or is to be used for design. Reflected Dimensions are for informational purposes only and may have been rounded to the nearest tenth. For precise dimensions, please refer to recorded plats and related documents.

# CHARLOTTE COUNTY

## Countywide Sweeping Contract - North County Area "B2"



**North County Area "B2"**  
**PW-GPCM - 12 times/year**

**Cousley Dr. Area - Includes all streets off Cousley**

**Westchester Blvd - Kings Hwy to Gardner**

**Beacon Drive - Westchester to Peachland**


**Easy Street Area - Includes all streets off Easy West side of US41**

Stateplane Projection  
 Datum: NAD83  
 Units: Feet

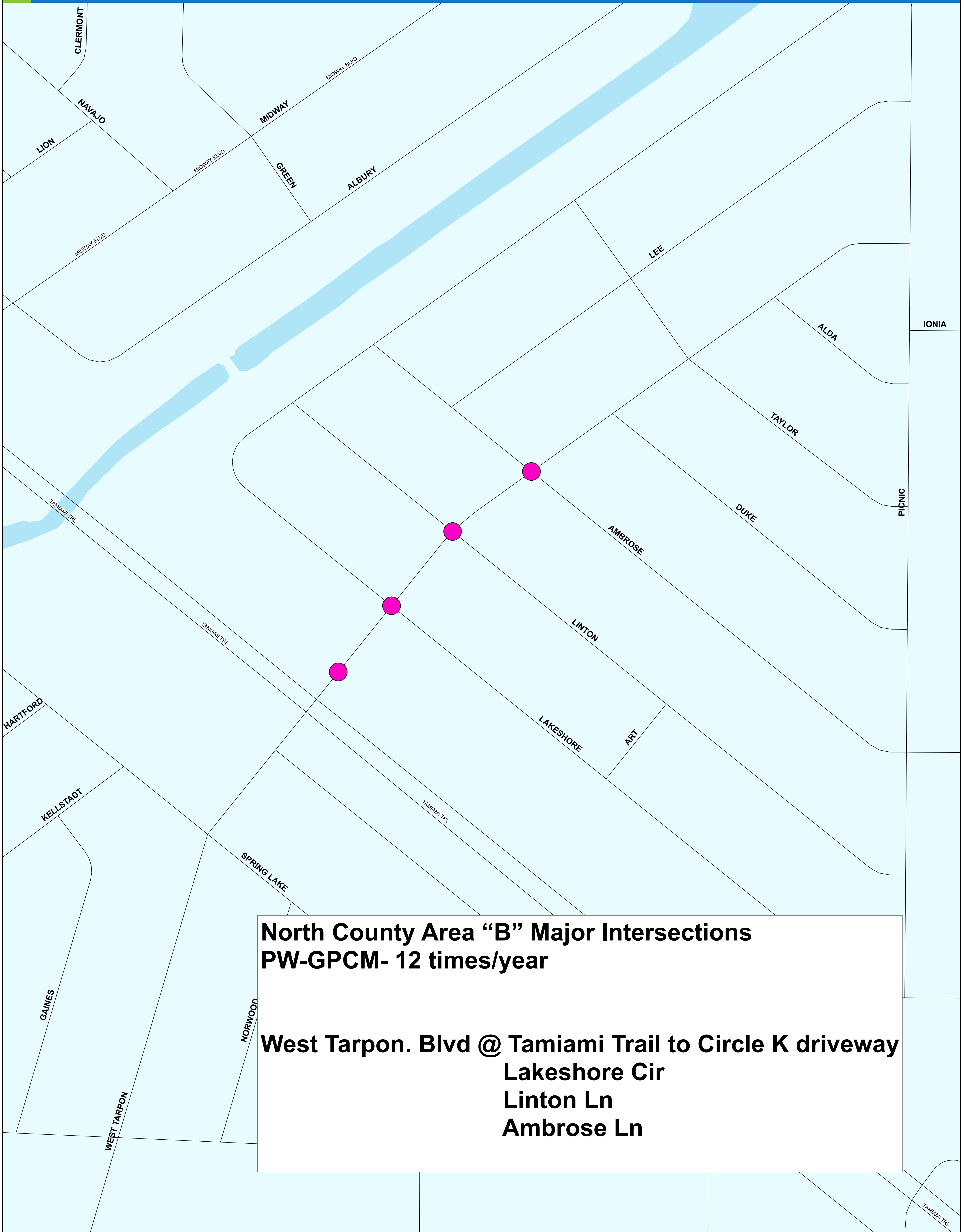
Source: Public Works

Metadata available upon request

 **PW-GPCM - 12times/year**



This map is a representation of compiled public information. It is believed to be an accurate and true depiction for the stated purpose, but Charlotte County and its employees make no warranties, implied or otherwise, to the accuracy, or completeness. We therefore do not accept any responsibilities as to its use. This is not a survey or is it to be used for design. Reflected Dimensions are for informational purposes only and may have been rounded to the nearest tenth. For precise dimensions, please refer to recorded plats and related documents.



**North County Area "B" Major Intersections  
PW-GPCM- 12 times/year**


**West Tarpon. Blvd @ Tamiami Trail to Circle K driveway  
Lakeshore Cir  
Linton Ln  
Ambrose Ln**

Stateplane Projection  
Datum: NAD83  
Units: Feet

Source: Public Works

Metadata available upon request

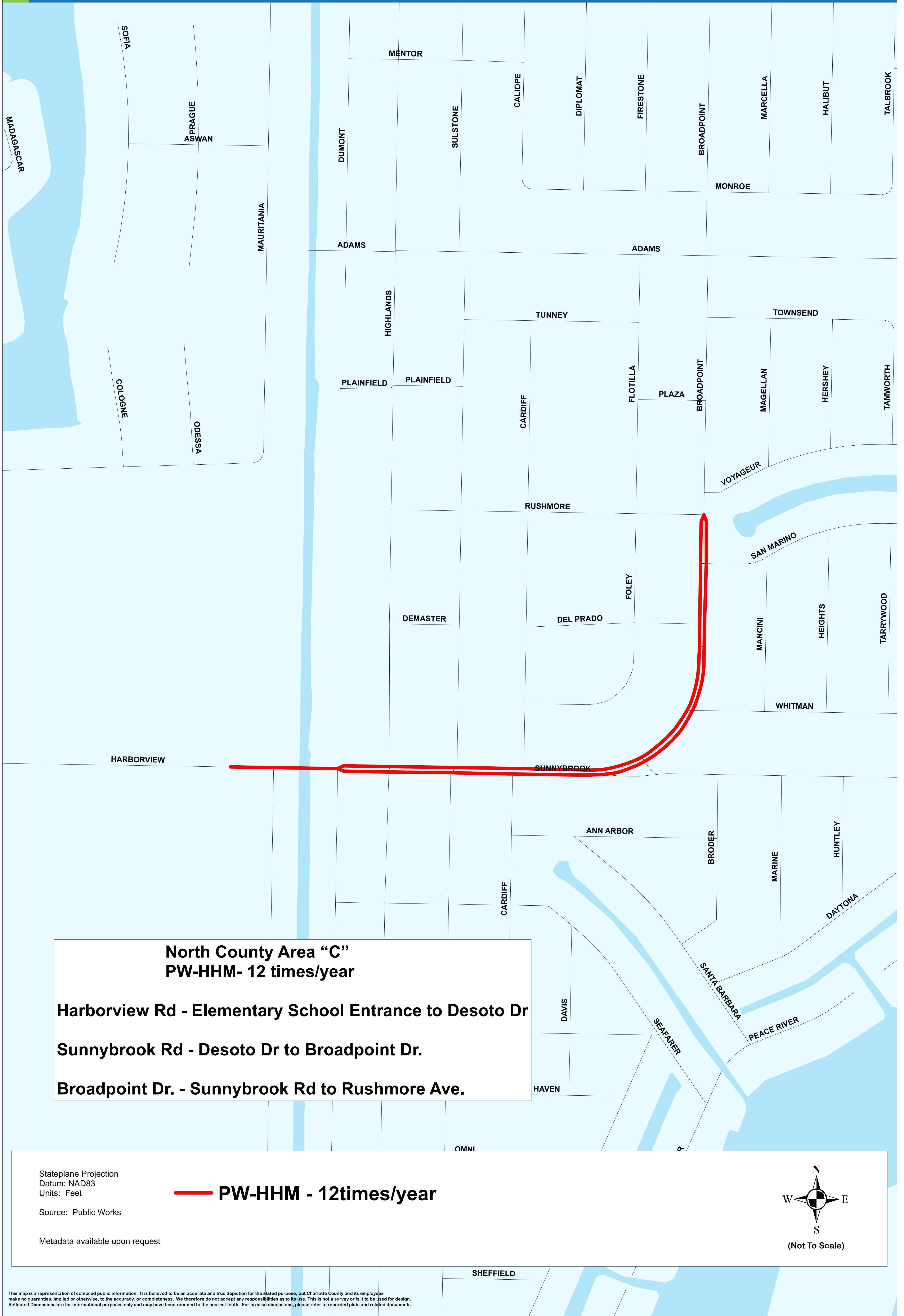
 **INTERSECTIONS**



This map is a representation of compiled public information. It is believed to be an accurate and true depiction for the stated purpose, but Charlotte County and its employees make no guarantees, implied or otherwise, to the accuracy, or completeness. We therefore do not accept any responsibilities as to its use. This is not a survey or is it to be used for design. Reflected Dimensions are for informational purposes only and may have been rounded to the nearest tenth. For precise dimensions, please refer to recorded plats and related documents.

# CHARLOTTE COUNTY

Countywide Sweeping Contract - North County Area "C"



**North County Area "C"**  
**PW-HHM- 12 times/year**

**Harborview Rd - Elementary School Entrance to Desoto Dr**

**Sunnybrook Rd - Desoto Dr to Broadpoint Dr.**

**Broadpoint Dr. - Sunnybrook Rd to Rushmore Ave.**

Stateplane Projection  
Datum: NAD83  
Units: Feet

Source: Public Works

Metadata available upon request

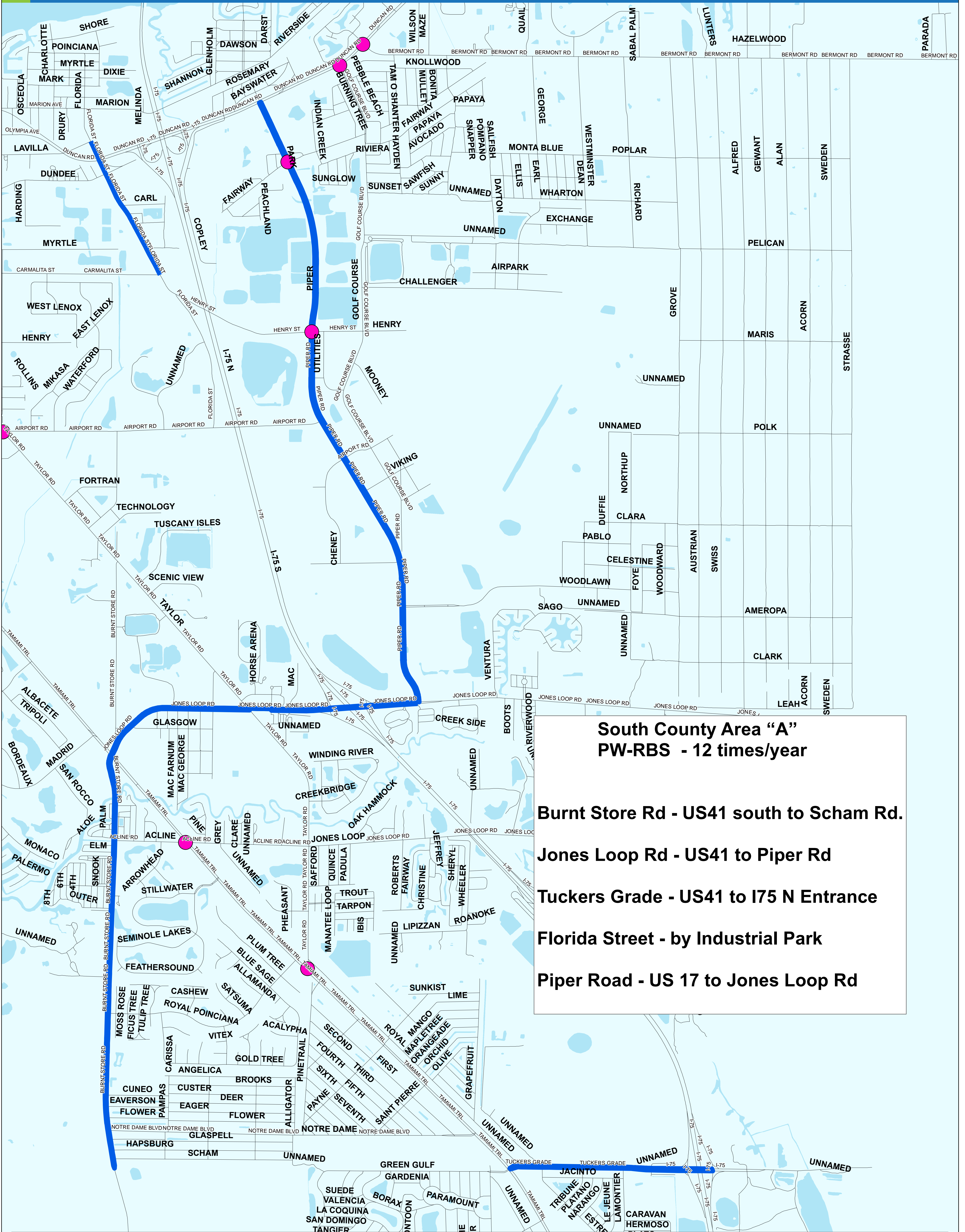
**— PW-HHM - 12times/year**

(Not To Scale)

This map is a representation of compiled public information. It is believed to be an accurate and true depiction for the stated purpose, but Charlotte County and its employees make no guarantees, implied or otherwise, to the accuracy, or completeness. We therefore do not accept any responsibilities as to its use. This is not a survey or is it to be used for design. Reflected Dimensions are for informational purposes only and may have been rounded to the nearest tenth. For precise dimensions, please refer to recorded plats and related documents.

# CHARLOTTE COUNTY

## Countywide Sweeping Contract - South County Area "A"



**South County Area "A"**  
**PW-RBS - 12 times/year**

**Burnt Store Rd - US41 south to Scham Rd.**

**Jones Loop Rd - US41 to Piper Rd**

**Tuckers Grade - US41 to I75 N Entrance**

**Florida Street - by Industrial Park**

**Piper Road - US 17 to Jones Loop Rd**

Stateplane Projection  
 Datum: NAD83  
 Units: Feet

Source: Public Works

Metadata available upon request

PW-RBS - 12times/year

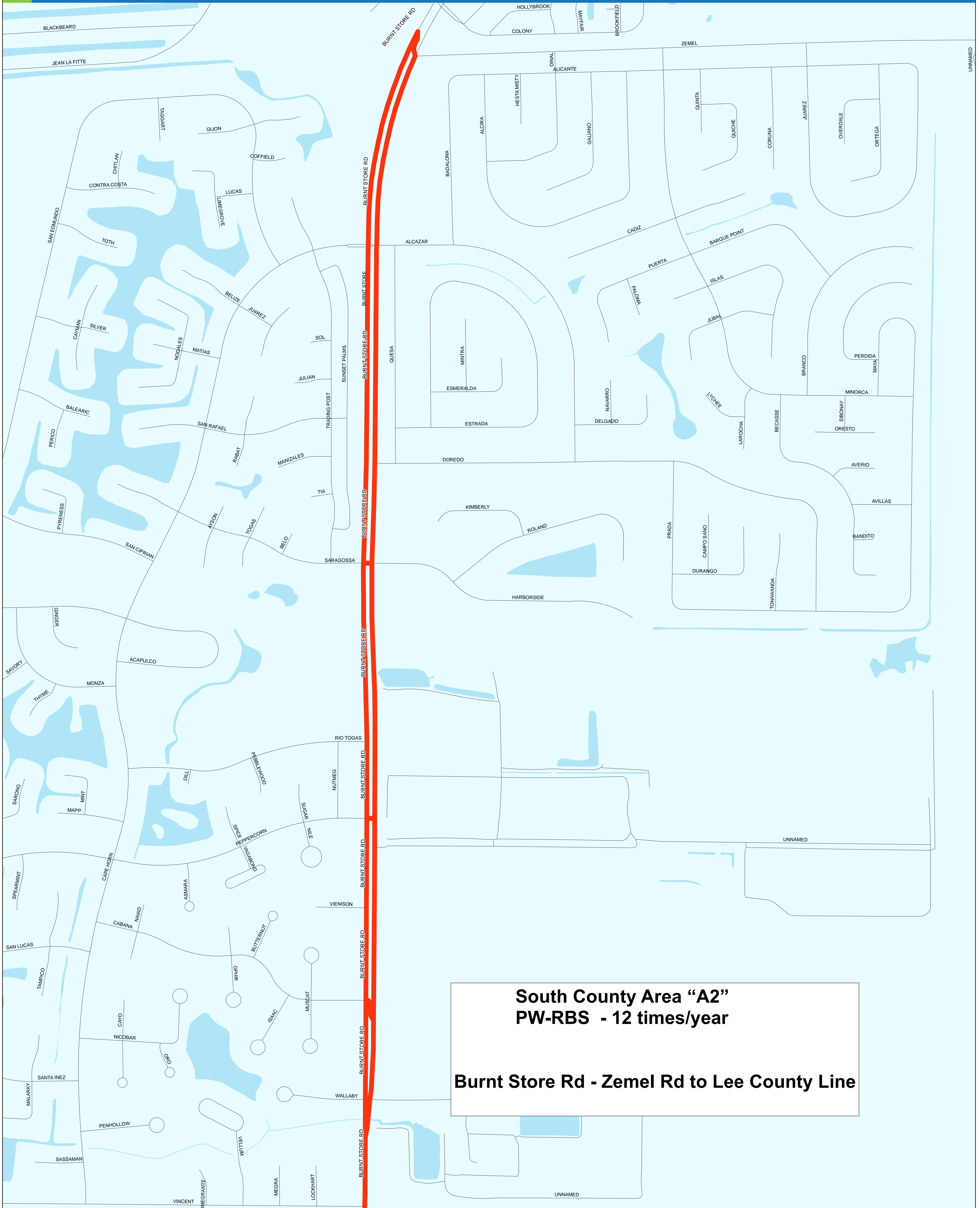
INTERSECTIONS



This map is a representation of compiled public information. It is believed to be an accurate and true depiction for the stated purpose, but Charlotte County and its employees make no guarantees, implied or otherwise, to the accuracy, or completeness. We therefore do not accept any responsibilities as to its use. This is not a survey or is not intended for design. Reflected Dimensions are for informational purposes only and may have been rounded to the nearest tenth. For precise dimensions, please refer to the plat and related documents.

# CHARLOTTE COUNTY

## Countywide Sweeping Contract - South County Area "A2"



**South County Area "A2"**  
**PW-RBS - 12 times/year**


**Burnt Store Rd - Zemel Rd to Lee County Line**

Stateplane Projection  
 Datum: NAD83  
 Units: Feet

Source: Public Works

Metadata available upon request

**— PW-RBS - 12times/year**



(Not To Scale)

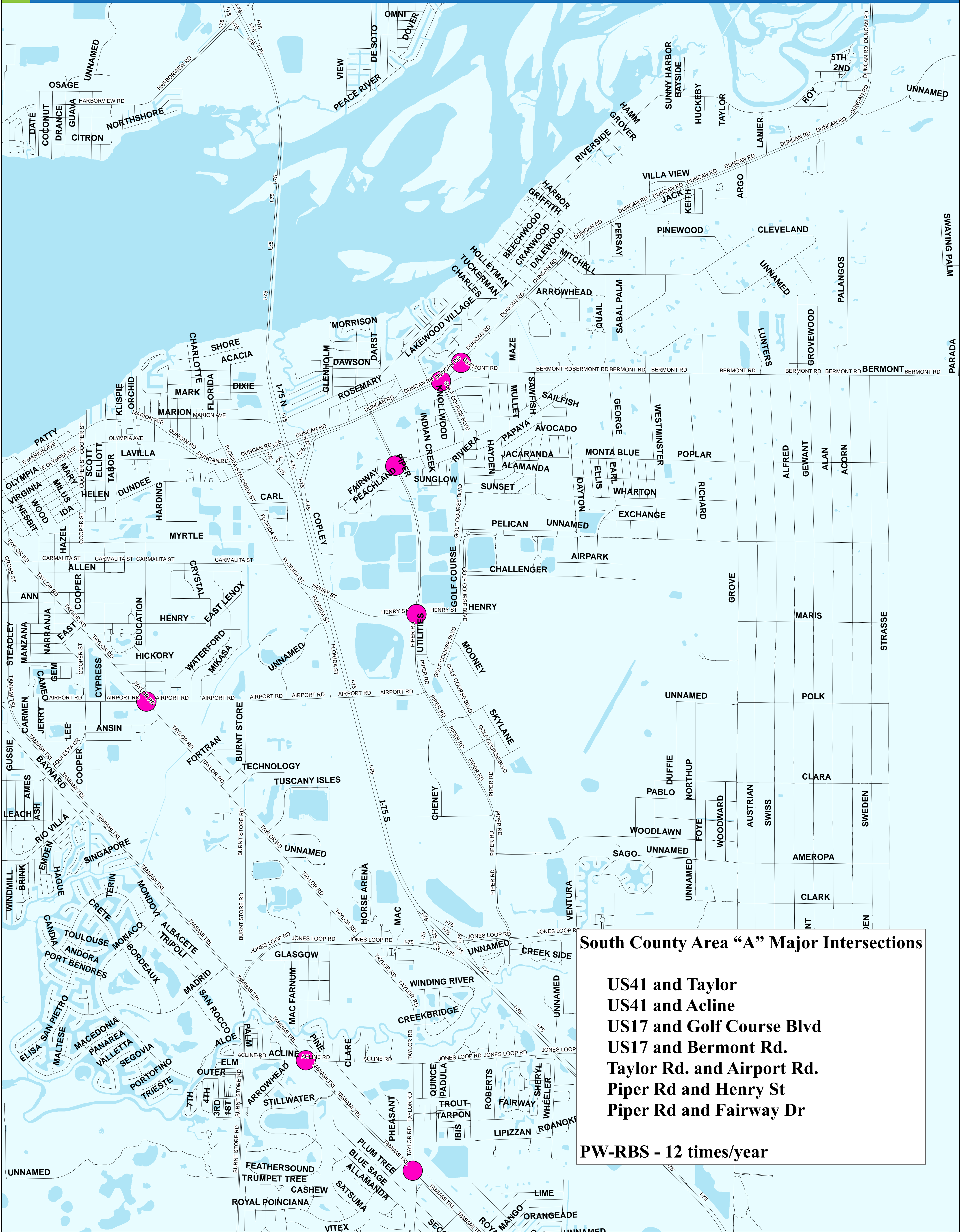
This map is a representation of compiled public information. It is believed to be an accurate and true depiction for the stated purpose, but Charlotte County and its employees make no guarantees, implied or otherwise, to the accuracy, or completeness. We therefore do not accept any responsibilities as to its use. This is not a survey or is it to be used for design. Reflected Dimensions are for informational purposes only and may have been rounded to the nearest tenth. For precise dimensions, please refer to recorded plats and related documents.

# CHARLOTTE COUNTY

## Countywide Sweeping Contract - South County Area "A" Major Intersections



CHARLOTTE COUNTY  
PUBLIC WORKS



### South County Area "A" Major Intersections

- US41 and Taylor
- US41 and Acline
- US17 and Golf Course Blvd
- US17 and Bermont Rd.
- Taylor Rd. and Airport Rd.
- Piper Rd and Henry St
- Piper Rd and Fairway Dr


PW-RBS - 12 times/year

Stateplane Projection  
Datum: NAD83  
Units: Feet

Source: Public Works

Metadata available upon request

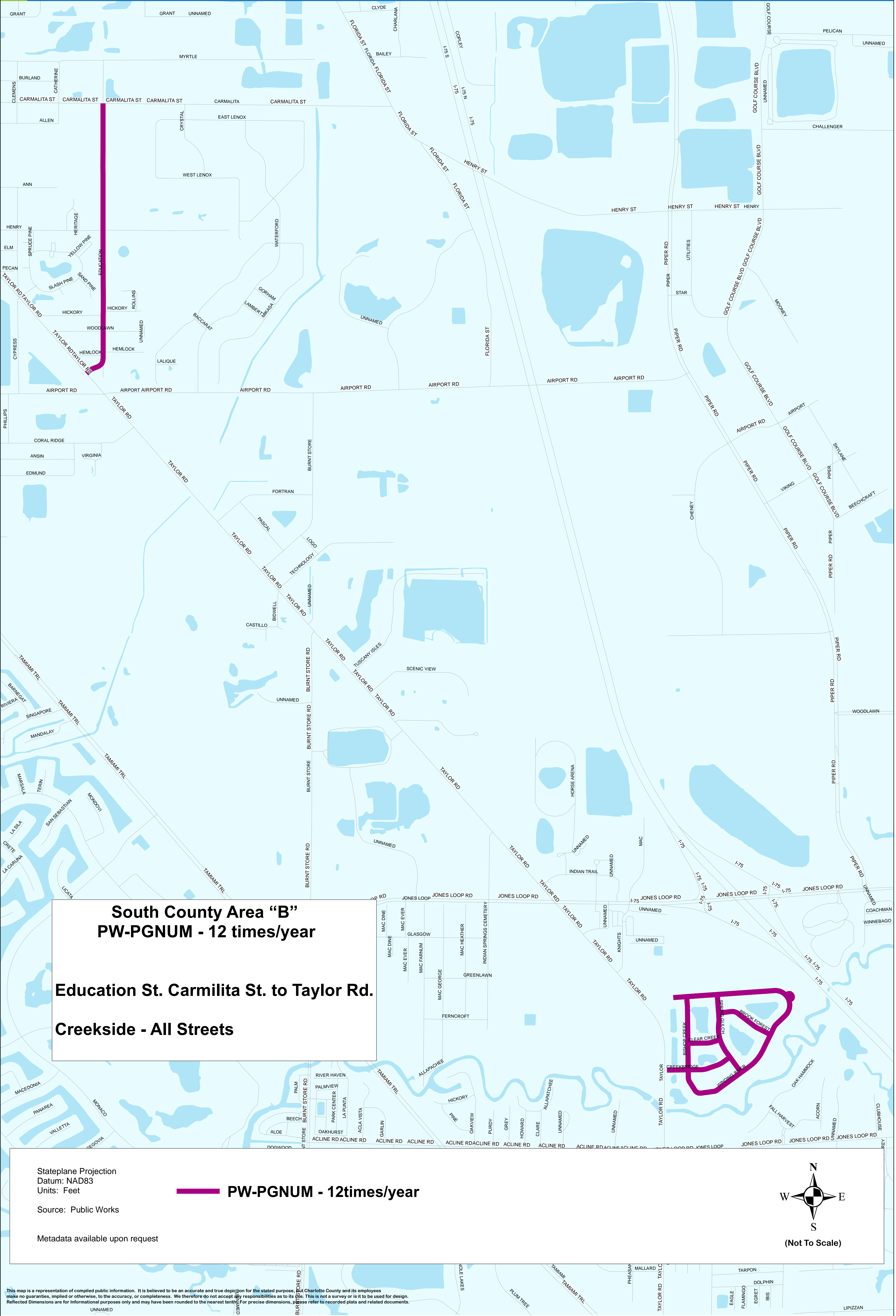
 INTERSECTIONS





# CHARLOTTE COUNTY

## Countywide Sweeping Contract - South County Area "B"



**South County Area "B"**  
**PW-PGNUM - 12 times/year**

**Education St. Carmilita St. to Taylor Rd.**


**Creekside - All Streets**

Stateplane Projection  
 Datum: NAD83  
 Units: Feet

Source: Public Works

Metadata available upon request

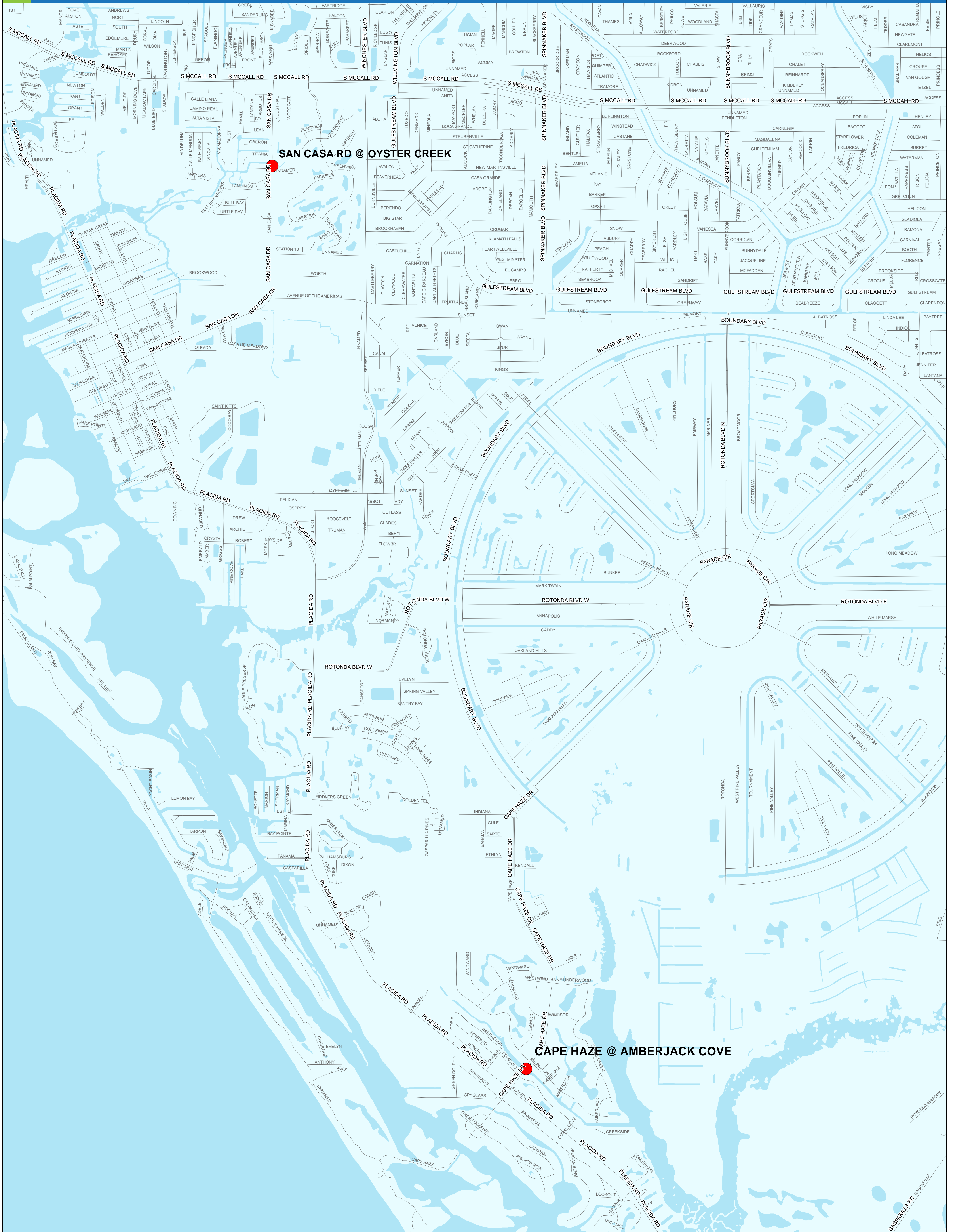
**PW-PGNUM - 12times/year**



This map is a representation of compiled public information. It is believed to be an accurate and true depiction for the stated purpose, but Charlotte County and its employees make no warranties, implied or otherwise, to the accuracy, or completeness. We therefore do not accept any responsibilities as to its use. This is not a survey or is to be used for design. Reflected Dimensions are for informational purposes only and may have been rounded to the nearest tenth. For precise dimensions, please refer to recorded plats and related documents.

# CHARLOTTE COUNTY

## Countywide Sweeping Contract - Bridges RBW



Stateplane Projection  
Datum: NAD83  
Units: Feet

Source: Public Works

Metadata available upon request



**Bridges RBW ~ 2**




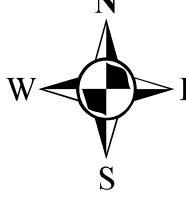

(Not To Scale)

This map is a representation of compiled public information. It is believed to be an accurate and true depiction for the stated purpose, but Charlotte County and its employees make no guarantees, implied or otherwise, to the accuracy, or completeness. We therefore do not accept any responsibilities as to its use. This is not a survey or is to be used for design. Reflected Dimensions are for informational purposes only and may have been rounded to the nearest tenth. For precise dimensions, please refer to recorded plats and related documents.

# CHARLOTTE COUNTY

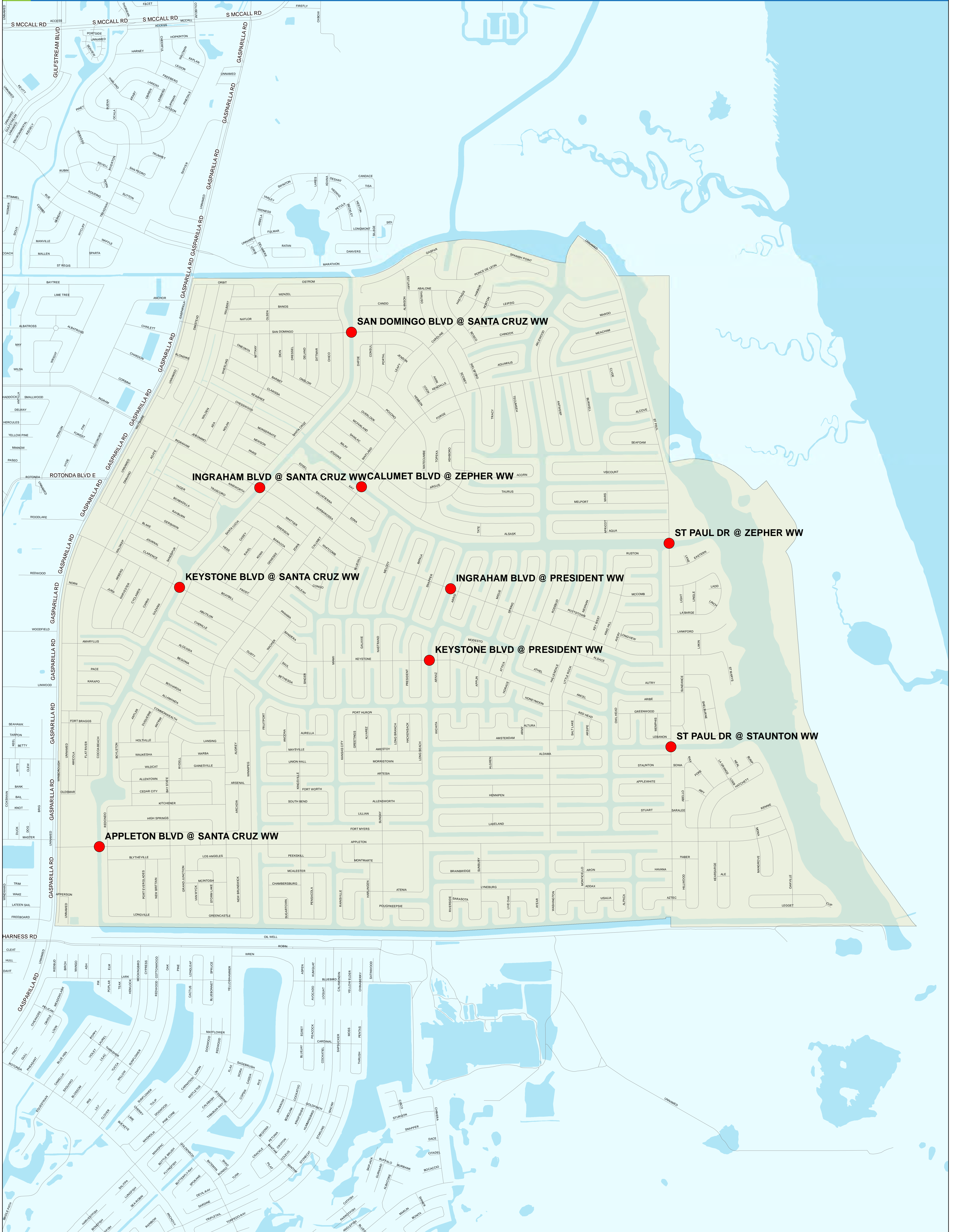
## Countywide Sweeping Contract - Bridges ROTWESTM



Stateplane Projection Datum: NAD83 Units: Feet	 Bridges ROTWESTM ~ 14	 (Not To Scale)
Source: Public Works	 Rotonda West	
Metadata available upon request		


# CHARLOTTE COUNTY


## Countywide Sweeping Contract - Bridges SGCM




Stateplane Projection  
Datum: NAD83  
Units: Feet

Source: Public Works  
Metadata available upon request

 South Gulf Cove

 Bridges SGCM ~ 9



(Not To Scale)

# CHARLOTTE COUNTY

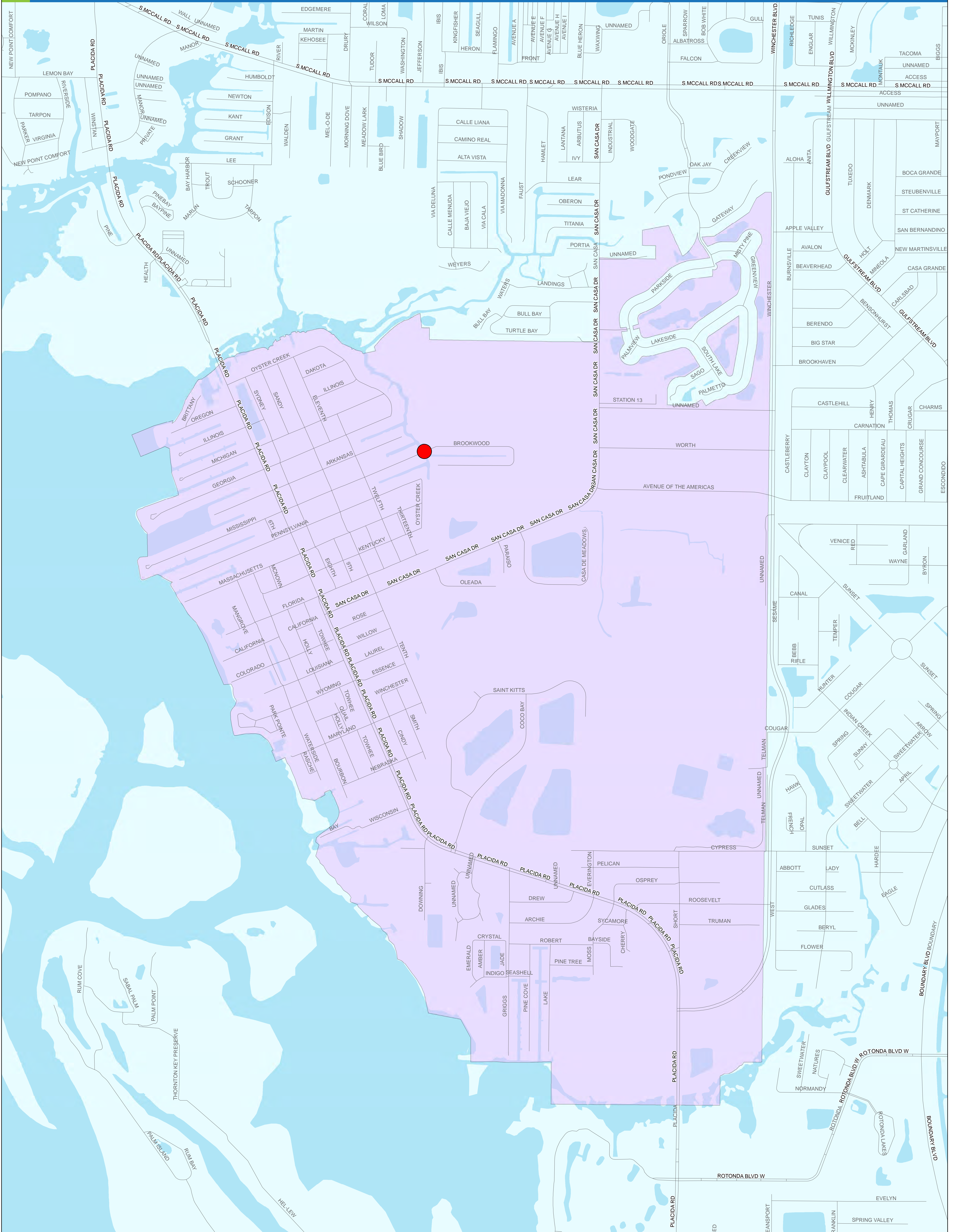
## Countywide Sweeping Contract - Bridges PLAM



Stateplane Projection Datum: NAD83 Units: Feet	 Bridges PLAM ~ 1	 (Not To Scale)
Source: Public Works	 Placida	
Metadata available upon request		

# CHARLOTTE COUNTY

## Countywide Sweeping Contract - Bridges GRCIM




Stateplane Projection  
Datum: NAD83  
Units: Feet

Source: Public Works

Metadata available upon request

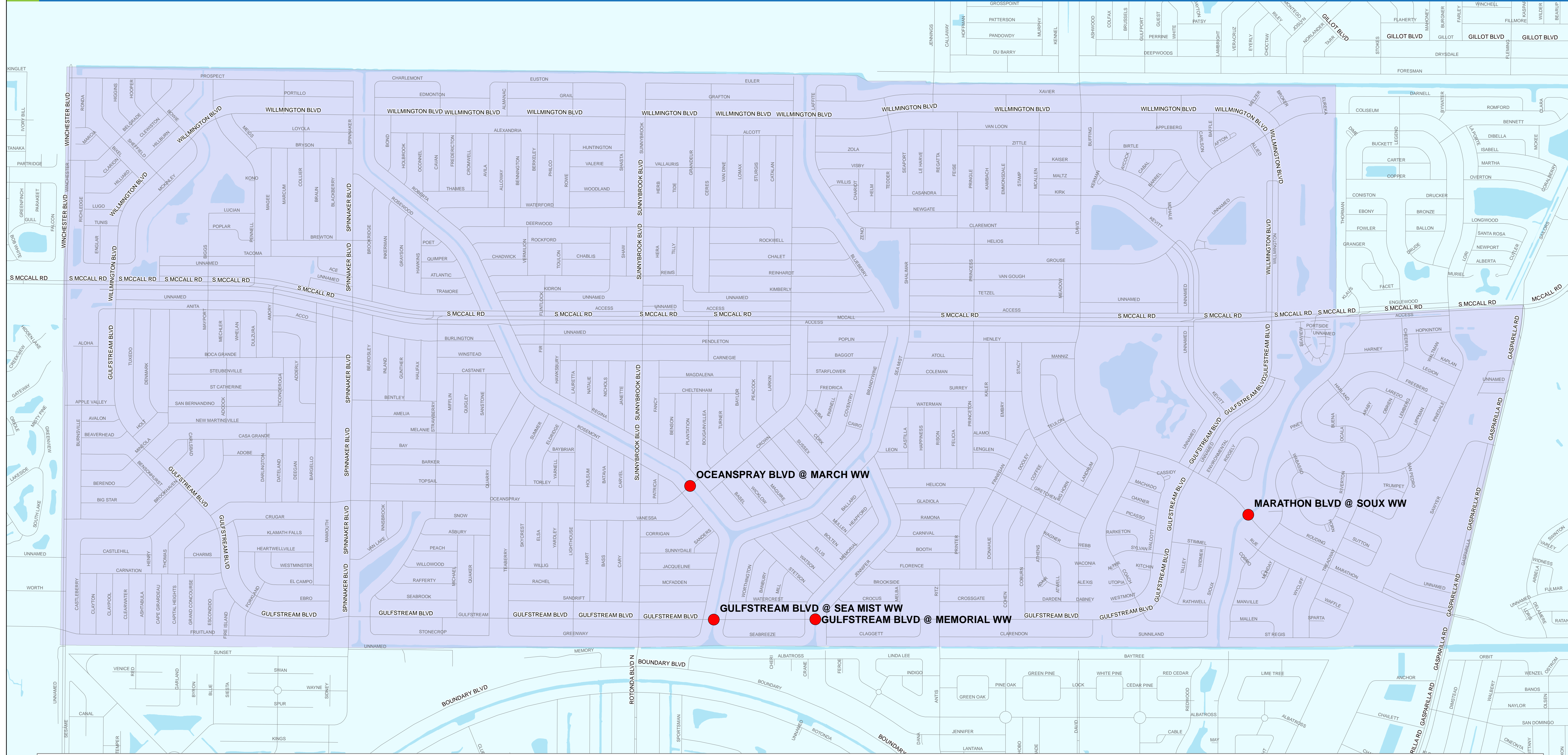
- PW-GRCIM ~ 1
- Grove City



(Not To Scale)

# CHARLOTTE COUNTY

## Countywide Sweeping Contract - Bridges EENUM

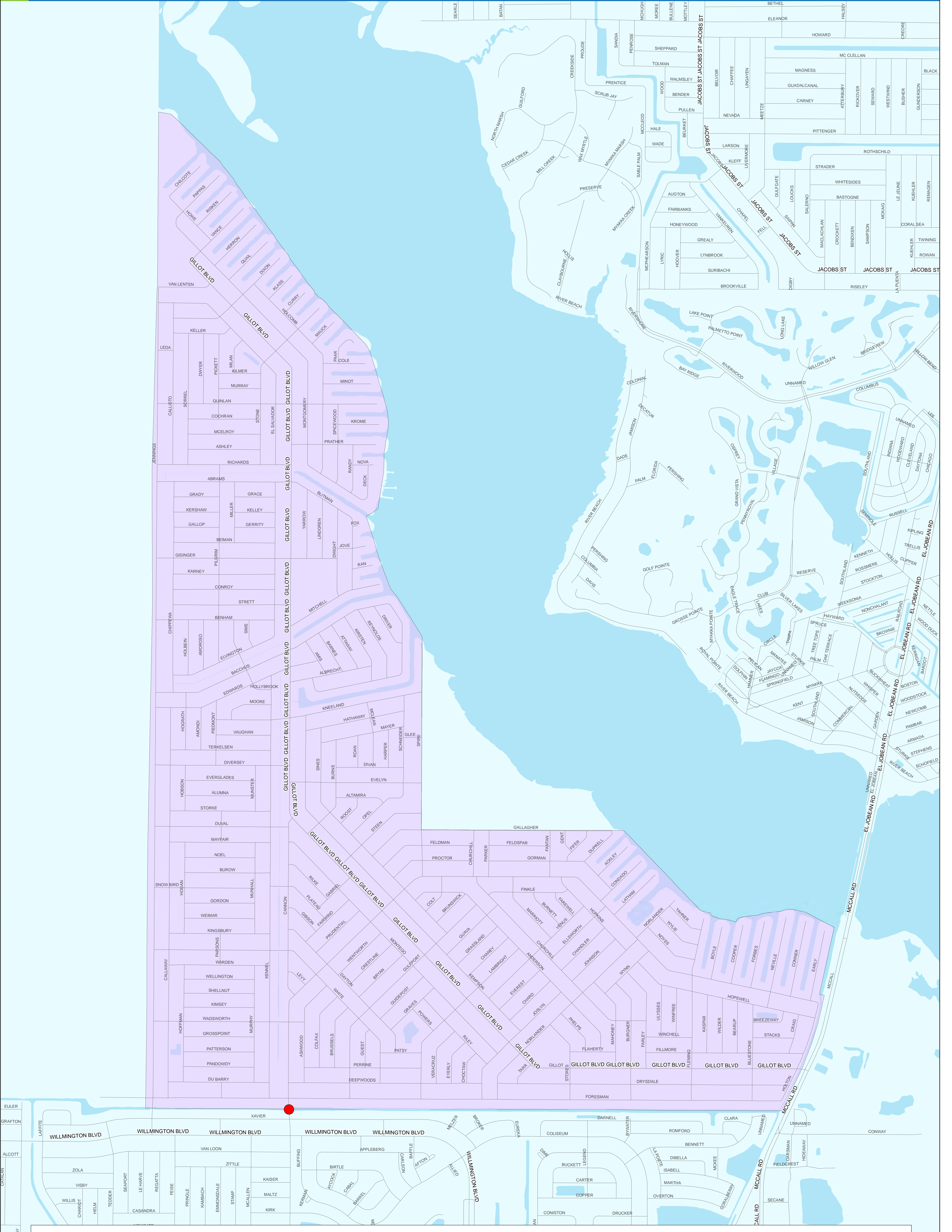


Stateplane Projection Datum: NAD83 Units: Feet		<b>Englewood East</b>
Source: Public Works		<b>Bridges EENUM ~ 4</b>
Metadata available upon request		

(Not To Scale)

This map is a representation of compiled public information. It is believed to be an accurate and true depiction for the stated purpose, but Charlotte County and its employees make no guarantees, implied or otherwise, to the accuracy, or completeness. We therefore do not accept any responsibilities as to its use. This is not a survey or it is to be used for design. Reflected Dimensions are for informational purposes only and may have been rounded to the nearest tenth. For precise dimensions, please refer to recorded plats and related documents.

Copyright 2020, Part Charlotte, FL by Charlotte County  
Updated: 12/3/2020 10:46:45 AM  
C:\Users\Hobson\Desktop\Sweeping 2Bridges-EENUM.mxd




Stateplane Projection  
Datum: NAD83  
Units: Feet

Source: Public Works

Metadata available upon request

**Gulf Cove**

**Bridges GCM ~ 1**

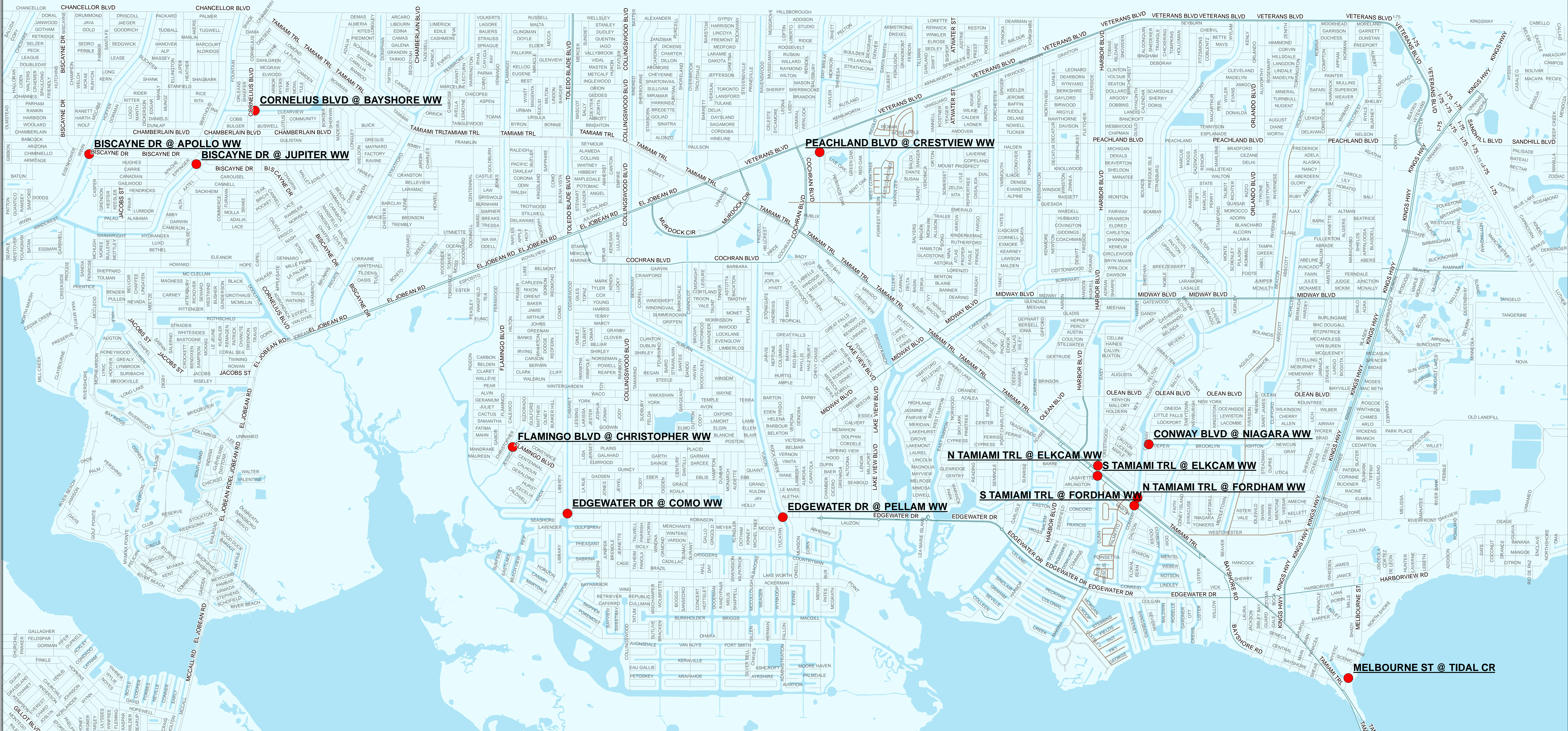


(Not To Scale)




# CHARLOTTE COUNTY

## Countywide Sweeping Contract - Bridges RBN



Stateplane Projection  
Datum: NAD83  
Units: Feet  
Source: Public Works  
Metadata available upon request

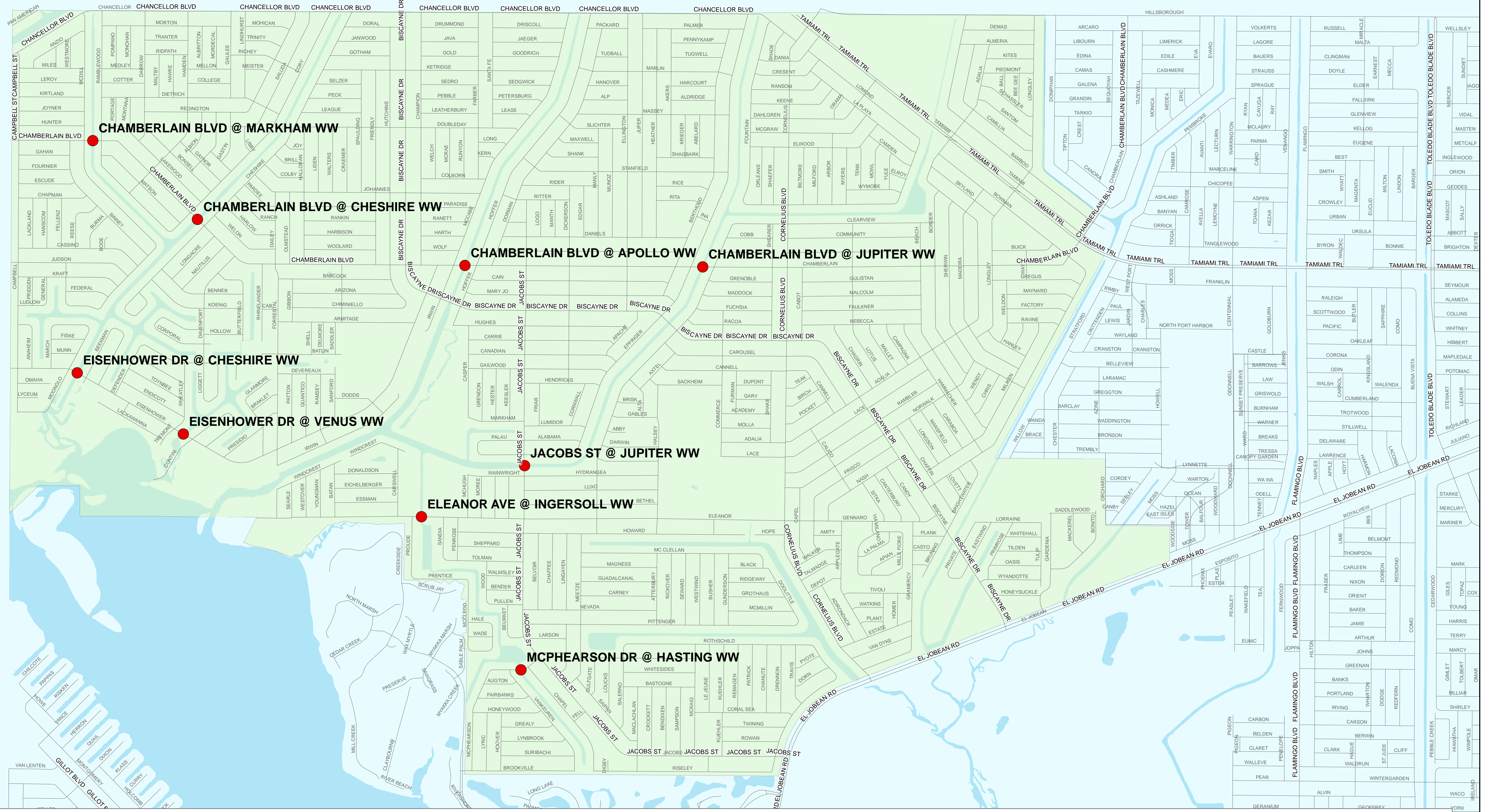
● Bridges RBN ~ 13



This map is a representation of compiled public information. It is believed to be an accurate and true depiction for the stated purpose, but Charlotte County and its employees make no warranties, implied or otherwise, to the accuracy, or completeness. We therefore do not accept any responsibility as to its use. This is not a survey or it is to be used for design. Reflected Dimensions are for Informational purposes only and may have been rounded to the nearest tenth. For precise dimensions, please refer to recorded plats and related documents.

# CHARLOTTE COUNTY

## Countywide Sweeping Contract - Bridges NWPCM

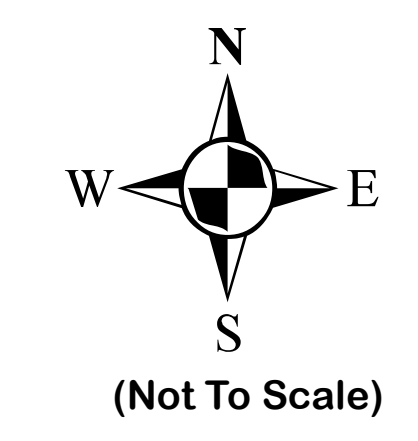


Stateplane Projection  
Datum: NAD83  
Units: Feet

Source: Public Works

Metadata available upon request

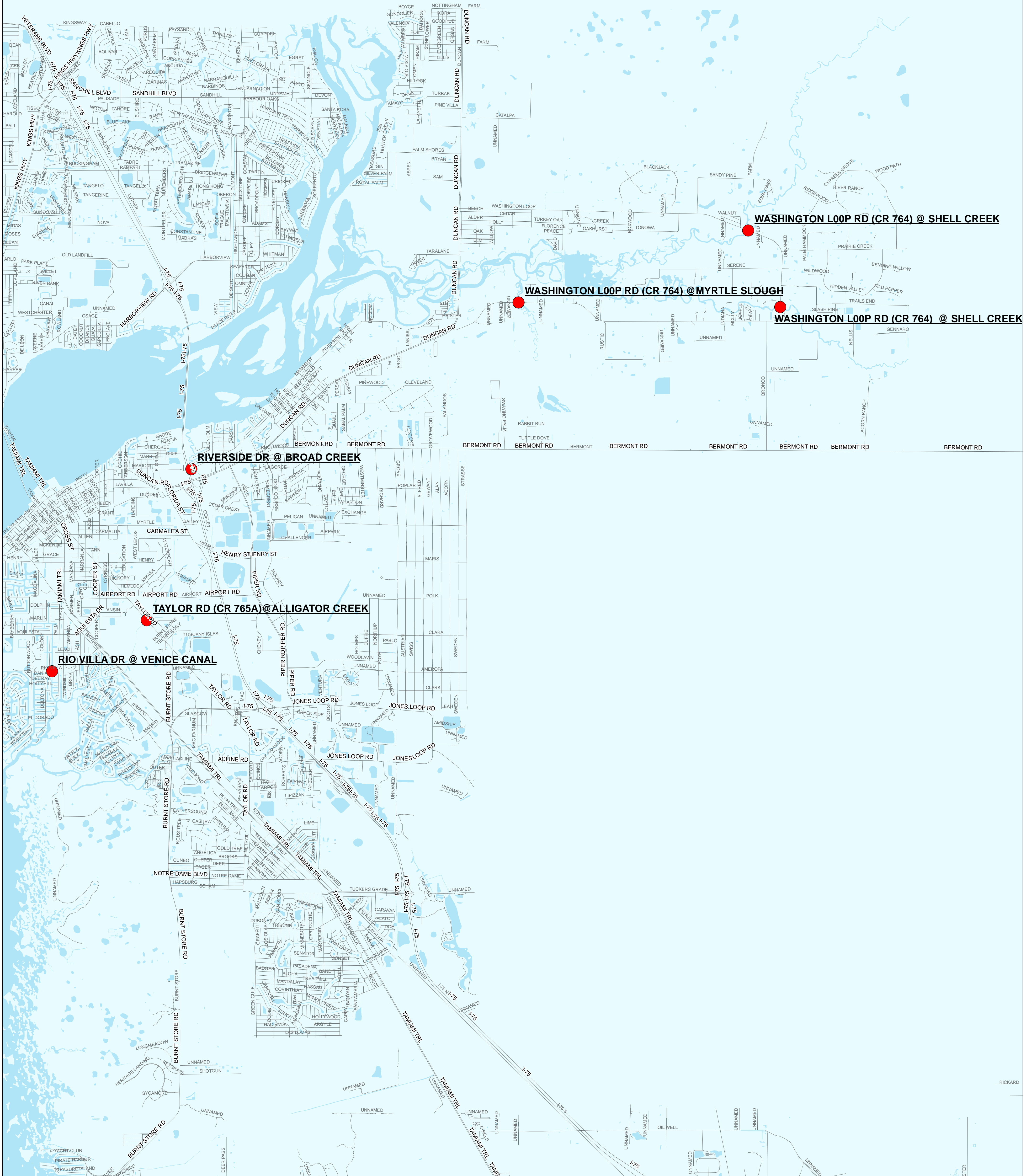
- Northwest Port Charlotte
- Bridges PW-NWPCM ~ 9



This map is a representation of compiled public information. It is believed to be an accurate and true depiction for the stated purpose, but Charlotte County and its employees make no guarantees, implied or otherwise, to the accuracy, or completeness. We therefore do not accept any responsibilities as to its use. This is not a survey or it is to be used for design. Reflected dimensions are for informational purposes only and may have been rounded to the nearest tenth. For precise dimensions, please refer to recorded plats and related documents.

# CHARLOTTE COUNTY

## Countywide Sweeping Contract - Bridges RBS




Stateplane Projection  
Datum: NAD83  
Units: Feet

Source: Public Works

Metadata available upon request

**Bridges RBS ~ 6**



(Not To Scale)

This map is a representation of compiled public information. It is believed to be an accurate and true depiction for the stated purpose, but Charlotte County and its employees make no guarantees, implied or otherwise, to the accuracy, or completeness. We therefore do not accept any responsibilities as to its use. This is not a survey or is it to be used for design. Reflected Dimensions are for informational purposes only and may have been rounded to the nearest tenth. For precise dimensions, please refer to recorded plats and related documents.