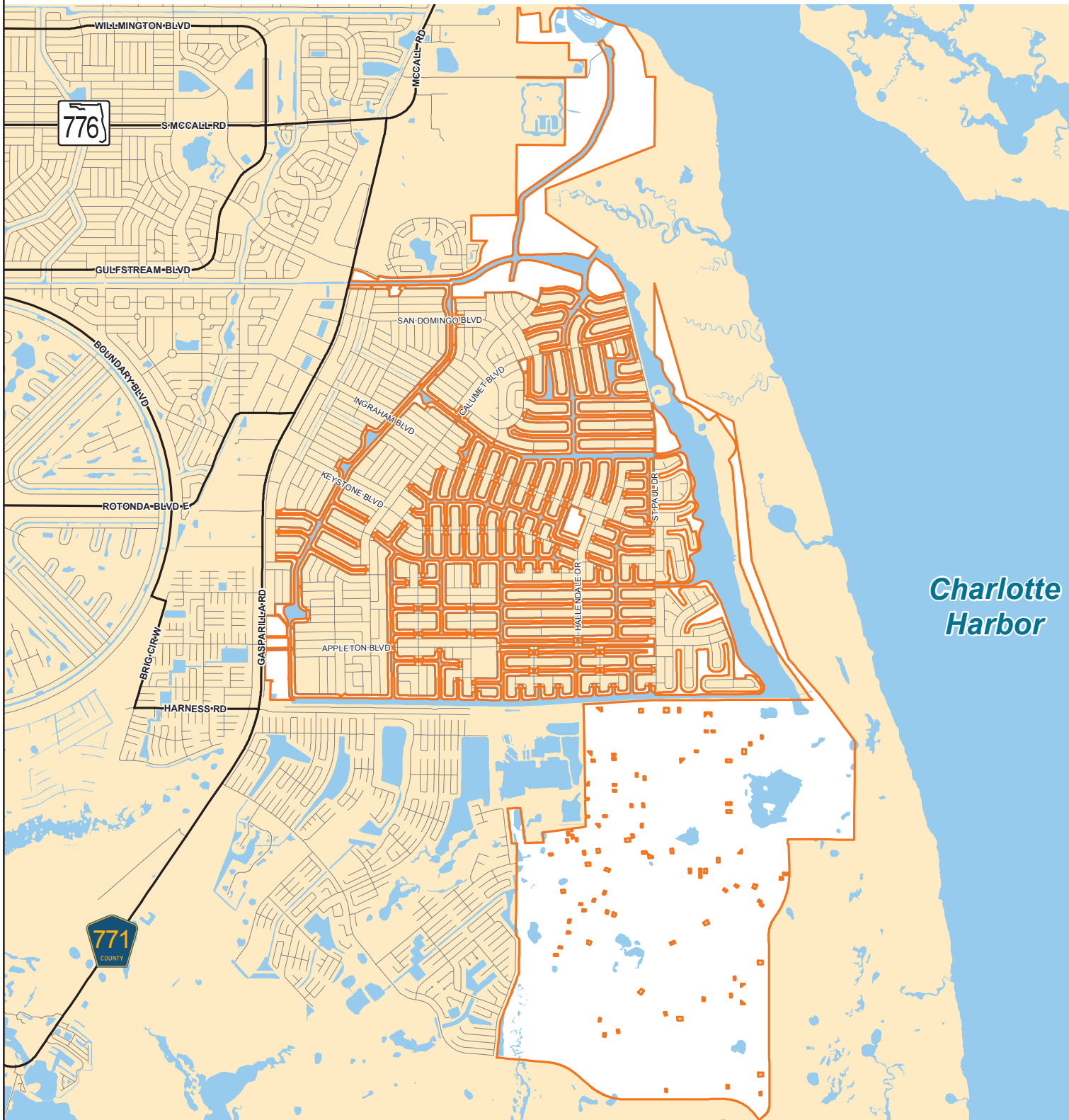




Public Works  
Department

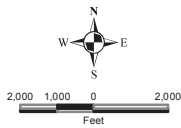
# South Gulf Cove Waterway MSBU



Charlotte  
Harbor

Stateplane Projection  
Datum: NAD83  
Units: Feet  
Source: Public Works  
Metadata available upon request

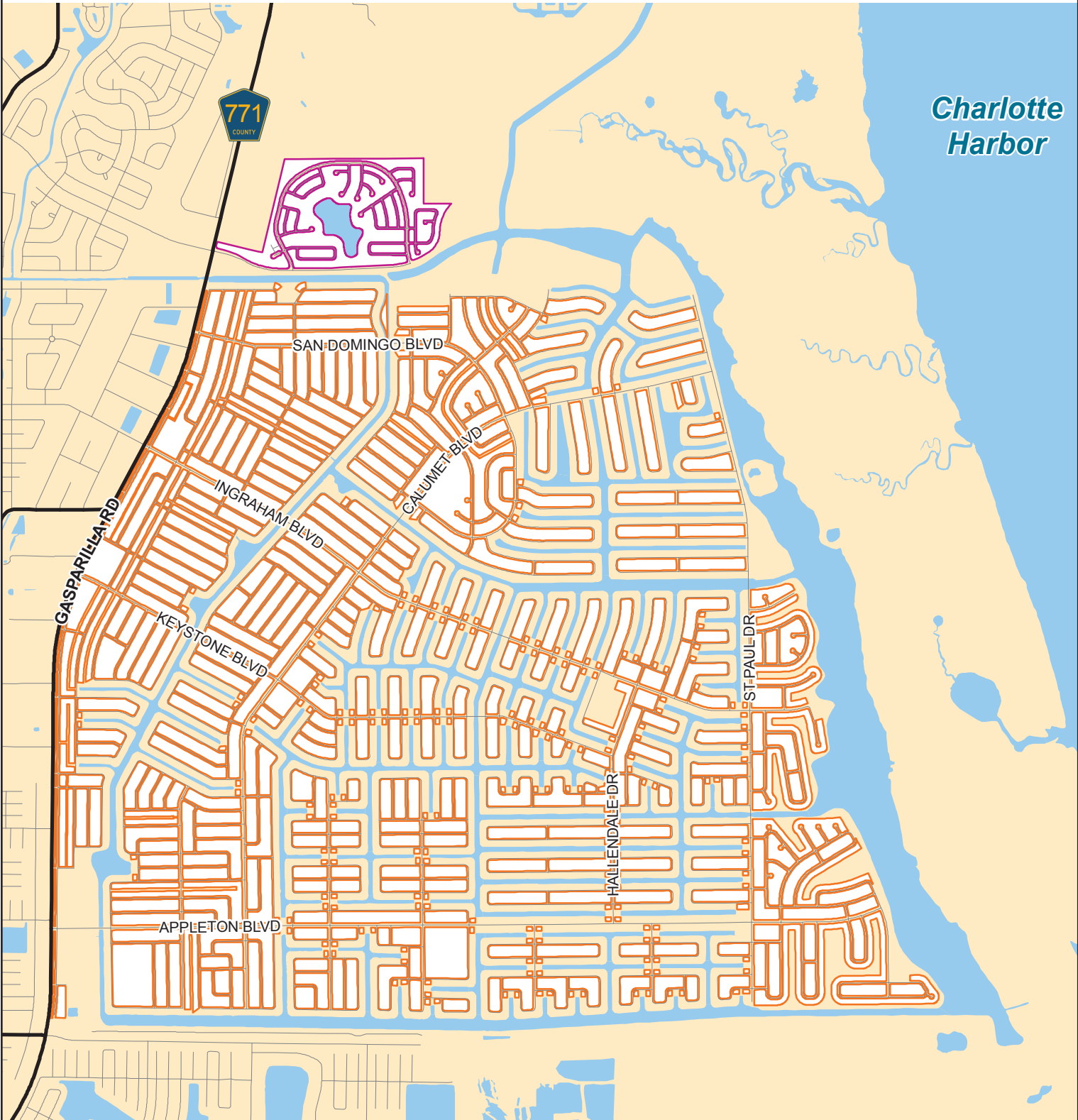
 MSBU Boundary



This map is a representation of compiled public information. It is believed to be an accurate and true depiction for the stated purpose, but Charlotte County and its employees make no guarantees, implied or otherwise, to the accuracy, or completeness. We therefore do not accept any responsibilities as to its use. This is not a survey or is it to be used for design. Reflected Dimensions are for informational purposes only and may have been rounded to the nearest tenth. For precise dimensions, please refer to recorded plats and related documents.



# South Gulf Cove Waterway Dry Lots MSBU and South Gulf Cove Waterway VHL MSBU



Stateplane Projection  
Datum: NAD83  
Units: Feet  
Source: Public Works  
Metadata available upon request

-  South Gulf Cove Waterway - Dry Lots
-  South Gulf Cove Waterway - VHL  
VHL is The Village of Holiday Lakes

