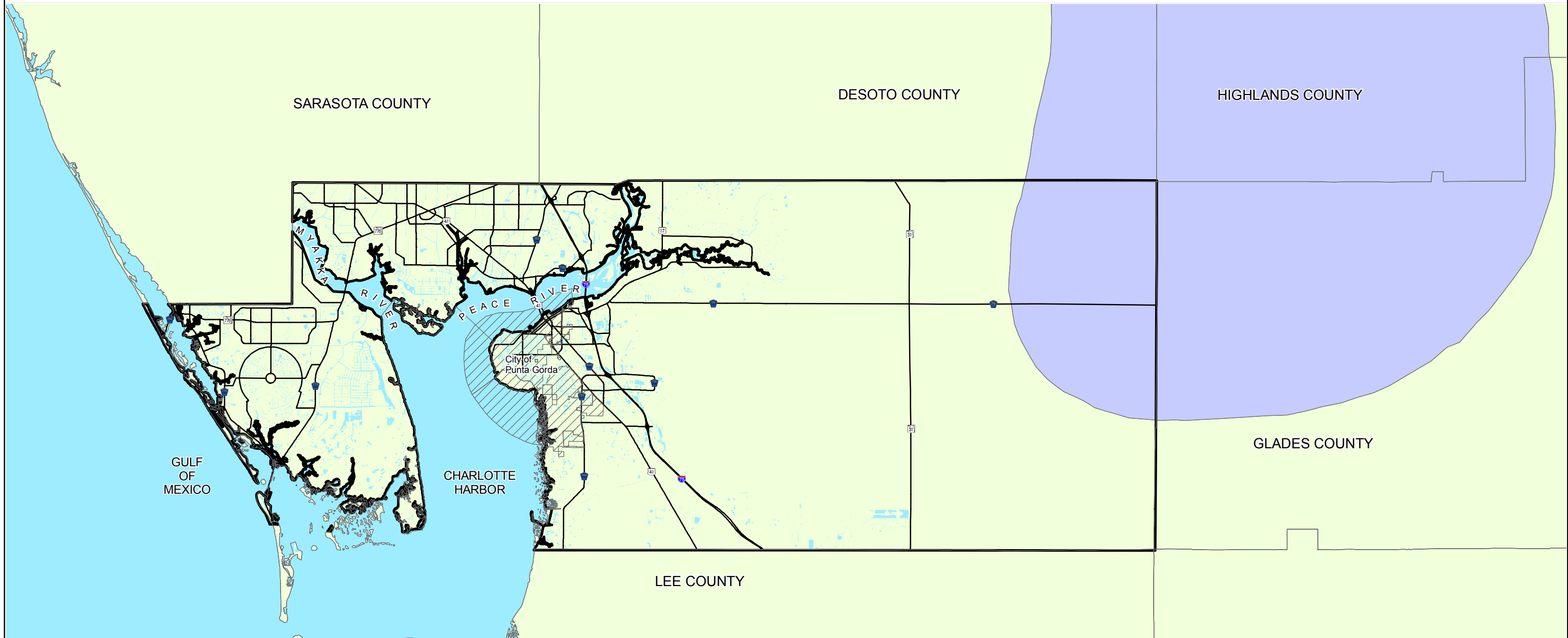




Land Information
Section

CHARLOTTE COUNTY Future Land Use Element Map #6: Prime Aquifer Recharge Areas






Stateplane Projection
Datum: NAD83
Units: Meters

Source: CCGIS, SWFWMD, SFWMD

Metadata available upon request

LEGEND

-  No discharge to very low discharge (0.0 to 1.0 inches per year) to the Upper Florida Aquifer
-  No recharge to very low recharge (0.0 to 1.0 inches per year) to the Upper Florida Aquifer



This map is a representation of compiled public information. It is believed to be an accurate and true depiction for the stated purpose, but Charlotte County and its employees make no guaranties, implied or otherwise as to its use. This is not a survey, nor is it to be used for design.