






Community Development

-  Lost Lagoon Offer
-  MVCRA - Available for Purchase
-  Murdock Village Boundary



Stateplane Projection
 Datum: NAD83
 Units: Feet



(Not to Scale)

Source: Community Development
 Property Appraiser,
 Economic Development

Metadata available upon request

This map is a representation of compiled public information. It is believed to be an accurate and true depiction for the stated purpose, but Charlotte County and its employees make no guaranties, implied or otherwise, to the accuracy, or completeness. We therefore do not accept any responsibilities as to its use. This is not a survey or is it to be used for design. Reflected Dimensions are for Informational purposes only and may have been rounded to the nearest tenth. For precise dimensions, please refer to recorded plats and related documents.

Murdock Village - Gateway District - Available Properties - 7/26/2017

