Land Information Section

CHARLOTTE COUNTY
Zoning Districts (Proposed)

Charlotte County Government
"To exceed expectations in the delivery of public services.
www.CharlotteCountyFL.gov

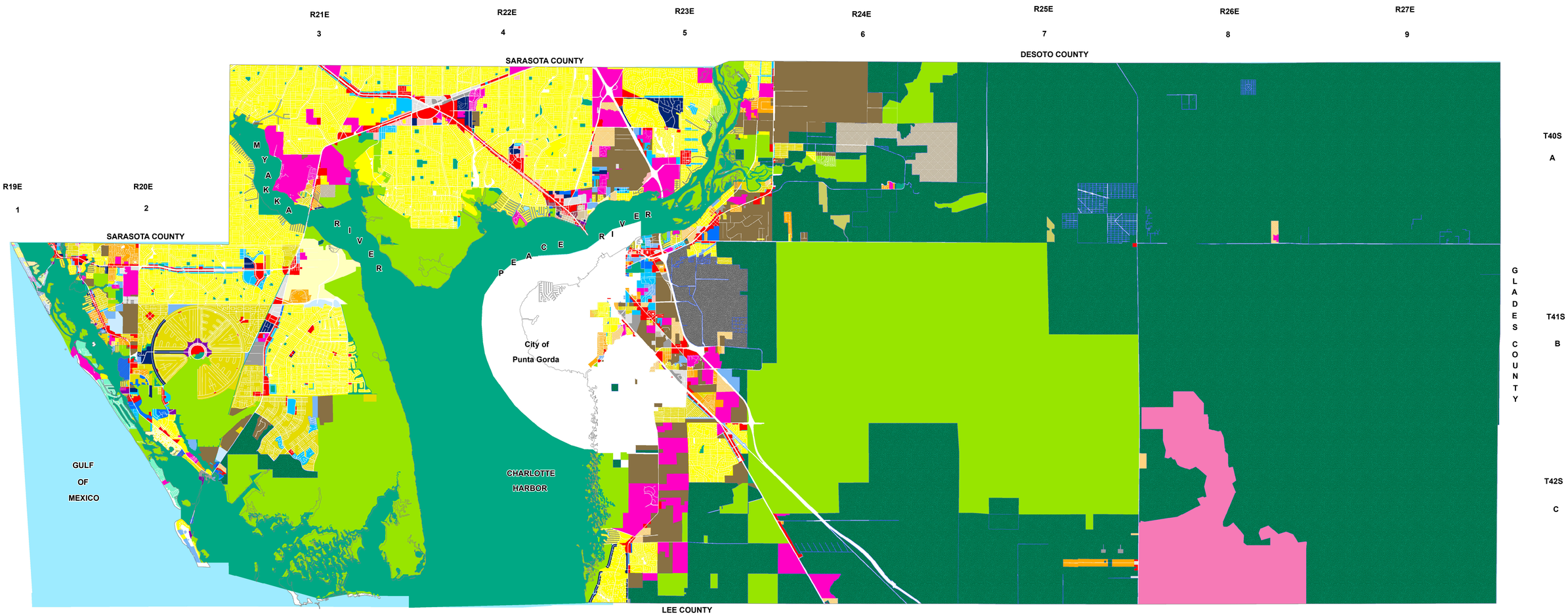

ZONING

Open Space & Rural
- AG
- ES
- EM
- MES

Residential
- BBI
- CHCR
- MHC
- MHP
- MMF7.5
- MMF10
- MMF12
- MSF1
- MSF3.5
- MSF5
- RE1
- RE5
- RMF3.5
- RMF5
- RMF10
- RMF12
- RMF15
- RMF-T
- RSF2
- RSF3.5
- RSF5
- RVP

Commercial
- CG
- CN
- CT
- OMI
- MCG
- MCT

Industrial
- ECAP
- IG
- II

Mixed Use
- CR3.5
- BZOD
- MU
- NBR
- PD
- MPD

NewZoning
- PKR

Stateplane Projection
Datum: NAD83
Units: Feet

Source: Community Development, CCGIS

Metadata available upon request

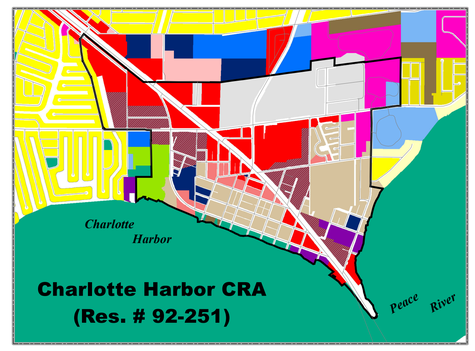

Charlotte Harbor CRA
(Res. # 92-251)

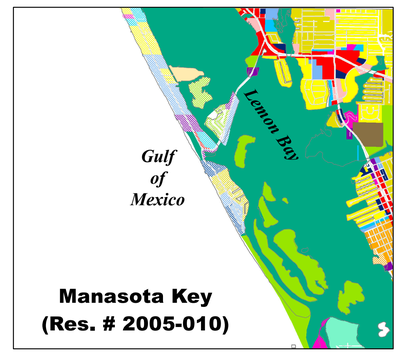

Manasota Key
(Res. # 2005-010)

N
W E
S

NOT TO SCALE

This map is a representation of compiled public information. It is believed to be an accurate and true depiction for the stated purpose, but Charlotte County and its employees make no guaranties, implied or otherwise, to the accuracy, or completeness. We therefore do not accept any responsibilities as to its use. This is not a survey or is it to be used for design. Reflected Dimensions are for Informational purposes only and may have been rounded to the nearest tenth. For precise dimensions, please refer to recorded plats and related documents. Zoning boundaries are assumed to meet at the centerline of the road right of way unless otherwise determined by the Community Development Director.

© Copyright 2014 Port Charlotte, FL by Charlotte County
Updated: 9/2/2014 10:55:19 AM by: JMacDonald - 5872
M:\Departments\LIS\Projects\LDR\ZoningDistricts\ZoningProposedt2014.mxd