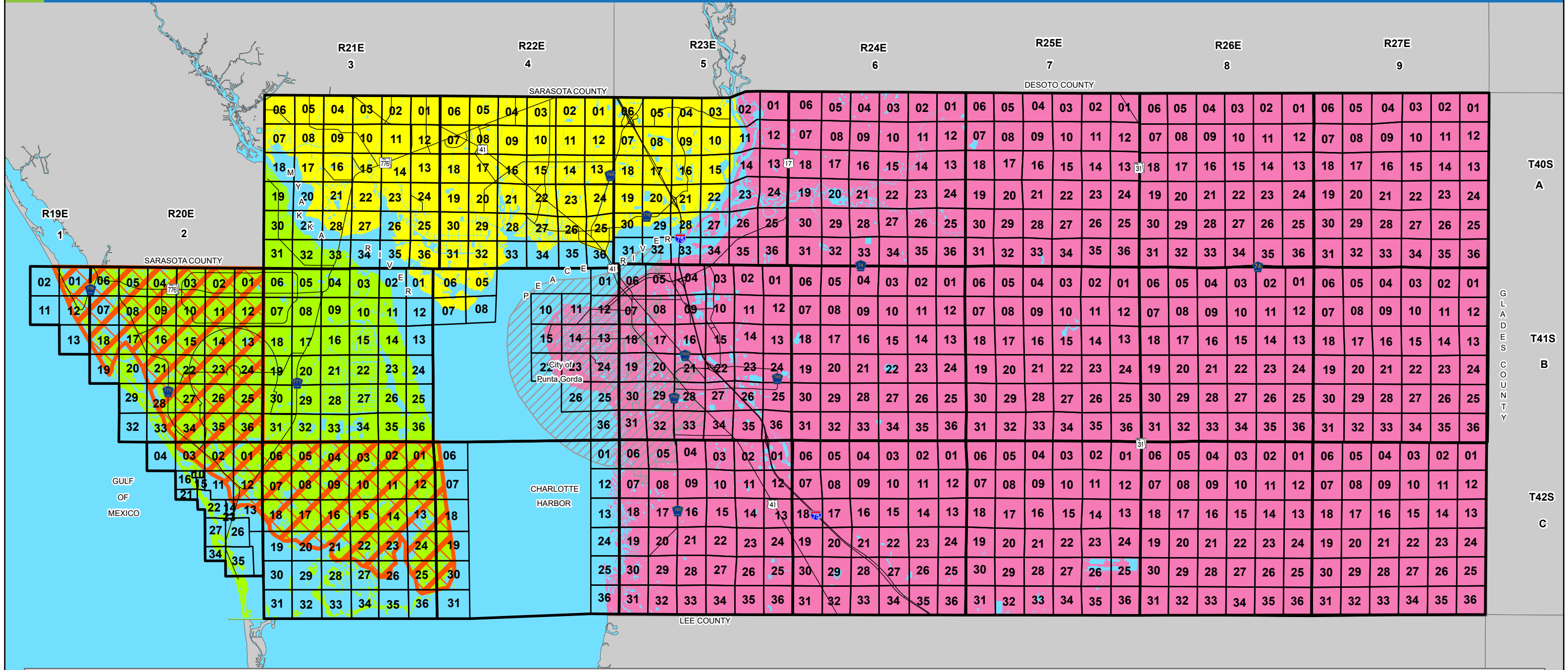






CHARLOTTE COUNTY

Impact Fee Areas



Stateplane Projection
Datum: NAD83
Units: Feet
Source: Community Development,
CCGIS

Metadata available upon request

	Myakka River		Peace River
	Mid-County		ENGLEWOOD FIRE CONTROL DISTRICT

