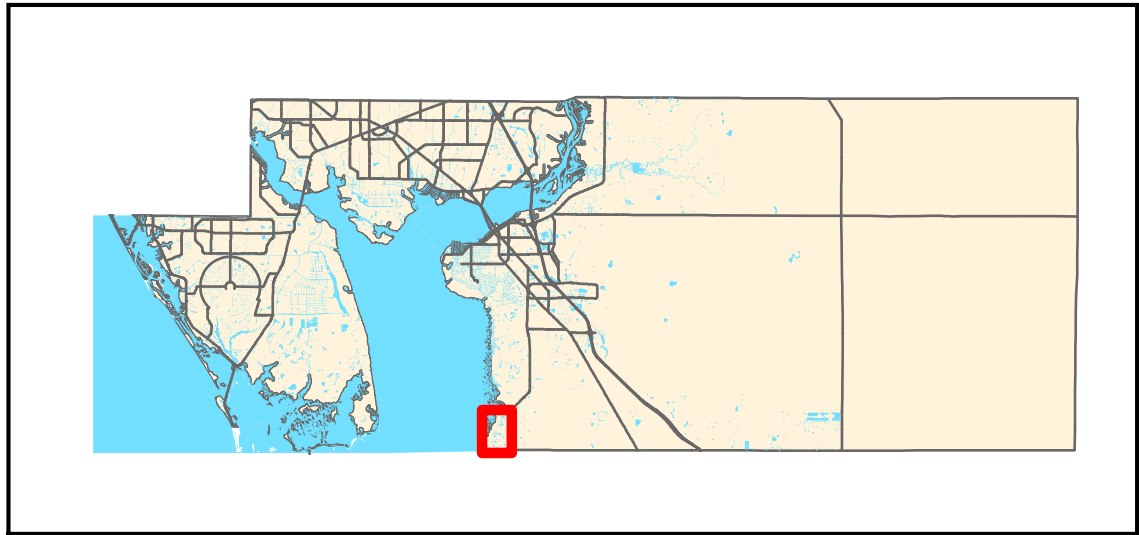


CHARLOTTE COUNTY

Subdivision of Burnt Store Lakes


- Single Family Residential
- Vacant Residential
- Preservation Lands



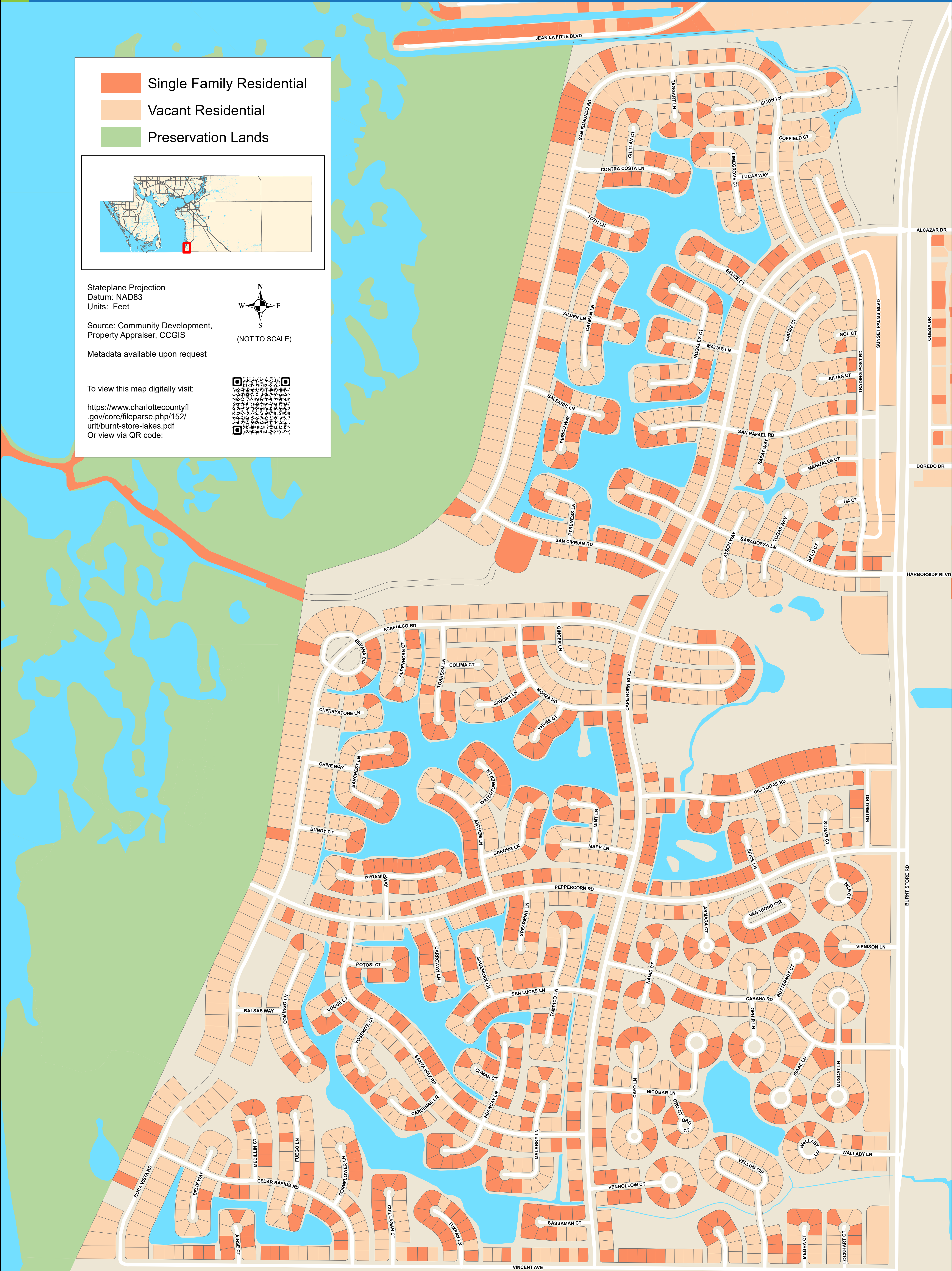

Stateplane Projection
Datum: NAD83
Units: Feet

Source: Community Development,
Property Appraiser, CCGIS

Metadata available upon request



To view this map digitally visit:
<https://www.charlottecountyfl.gov/core/fileparse.php/152/urlt/burnt-store-lakes.pdf>
Or view via QR code:



CHARLOTTE CO. BOUNDARY