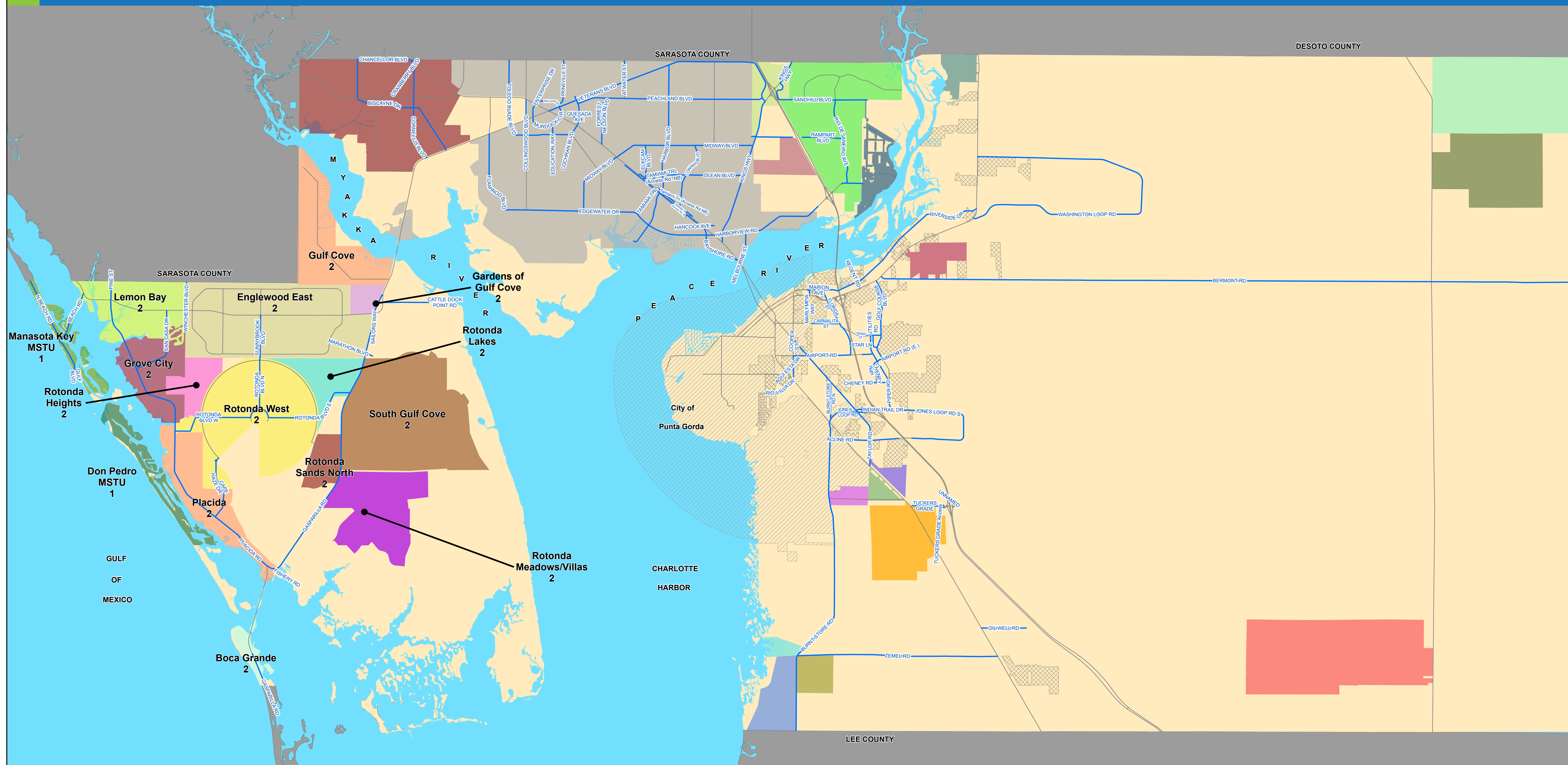




# CHARLOTTE COUNTY

## 2013 Road and Bridge Roads; aka Gas Tax Roads; Effective 10-2-2013



Stateplane Projection  
Datum: NAD83  
Units: Feet  
Source: Public Works, CCGIS  
Metadata available upon request

 R&B 200.45 Miles  Major Roads  
MSDR's 1- Dawn Harrison 2- Judith Nothdurft



(NOT TO SCALE)