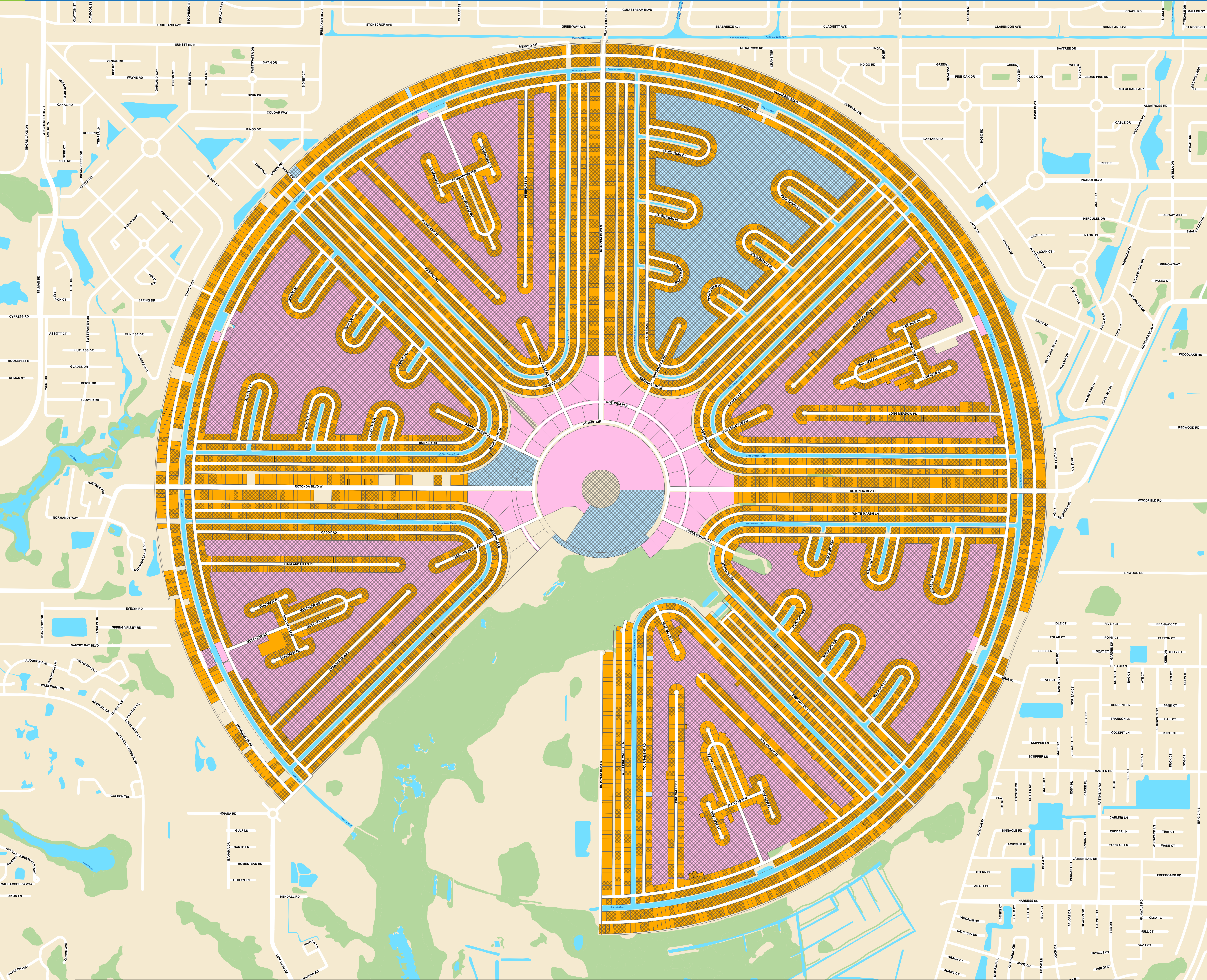


CHARLOTTE COUNTY





Subdivisions within Rotonda Wheel



Stateplane Projection
Datum: NAD83
Units: Feet

Source: Community
Development,
Property Appraiser
CCGIS

Metadata available
upon request

-  Developed
-  Residential
-  Commercial
-  Government Complex

