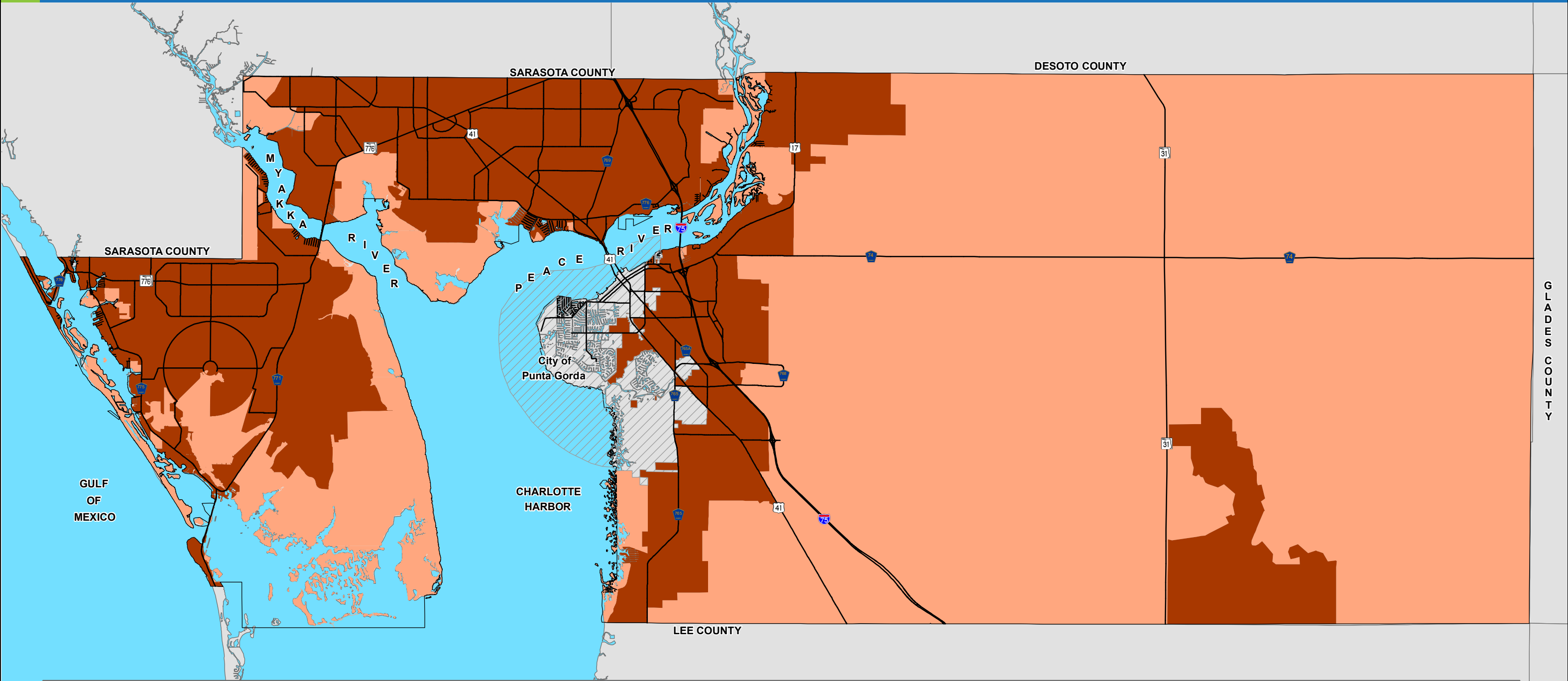




CHARLOTTE COUNTY  
Future Land Use Map Series  
Map #3: 2030 Service Area Delineation



Stateplane Projection  
Datum: NAD83  
Units: Feet  
  
Source: Community Development,  
CCGIS  
  
Metadata available upon request

 Urban Service Area  
 Rural Service Area

To view this map digitally visit:  
<https://www.charlottecountyfl.gov/core/fileparse.php/152/urlt/serviceareadelineation2030-update2013.pdf>  
  
Or view via QR code:

