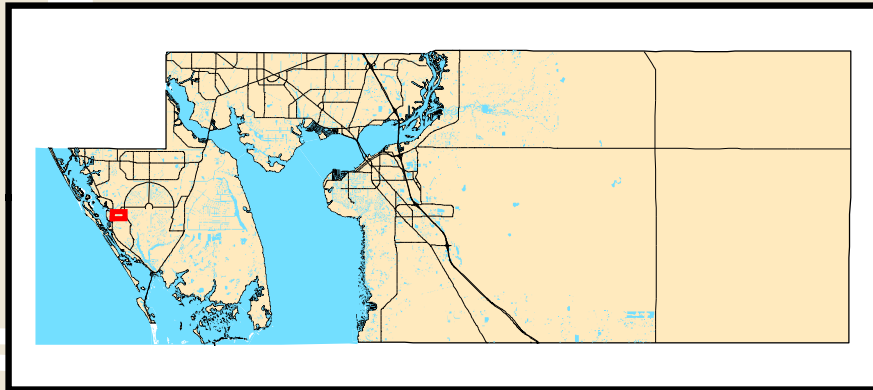


CHARLOTTE COUNTY

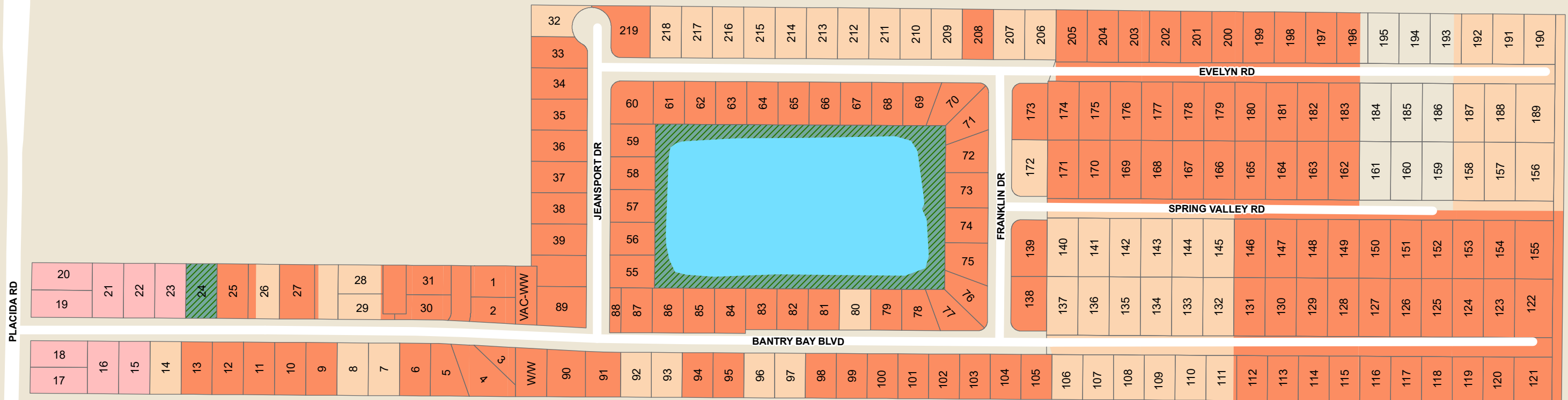
Subdivision of Shamrock Shores



ROTONDA BLVD W

ROTONDA LAKES CIR

BOUNDARY BLVD



Stateplane Projection
Datum: NAD83
Units: Feet

Source: Community Development,
Property Appraiser, CCGIS


Metadata available upon request

- Vacant Residential
- Single Family
- Vacant Commercial
- Utilities

To view this map digitally visit:

<https://www.charlottecountyfl.gov/core/fileparse.php/152/urllt/1993-aerial-coverage.pdf>

Or view via QR code:



(NOT TO SCALE)