Charlotte County Real Property Inventory Report 2020

CHARLOTTE COUNTY
FLORIDA

Budget and Administrative Services Department
Real Estate Services Division

Charlotte County Real Property Inventory Report 2020

CHARLOTTE COUNTY
FLORIDA

Instructions

<u>To locate a parcel on the Maps using the Inventory list:</u>

1. **Use the Map # column to find the correct Map page.**
   (Map page numbers are located at the bottom center of each Map)

2. **Use the S-T-R column, located to the right of the Map # to find the Section/Township/Range where the property is located on the map.**

   (Example: Parcel No. 1 on the Inventory List shows it is located on Map 6 in Section 01, Township 40, Range 21).

Charlotte County Real Property Inventory Report 2020

CHARLOTTE COUNTY
FLORIDA

Table of Contents

DISCLAIMER: This report is a representation of compiled public information. It is believed to be an accurate and true depiction for the stated purpose, but Charlotte County and its employees make no guaranties, implied or otherwise to the accuracy or completeness. We therefore do not accept any responsibilities as to its use. The Charlotte County Real Estate Services Division maintains the records used to produce this report.

Charlotte County Real Property Inventory Report 2020

Contents Tab

Maps 2

Inventory List 3

Lease Elected Officials 4

Lease Constitutional & State Offices 5

Lease Property rented to 3rd Party 6

Lease Private Space rented by County 7

County Utilities 8

Information is believed to be accurate but not warranted.

Charlotte County Real Property Inventory Report 2020

CHARLOTTE COUNTY
FLORIDA

Maps

2020

CHARLOTTE COUNTY PROPERTY INVENTORY

County Owned Properties
Map Page Number
Township Line

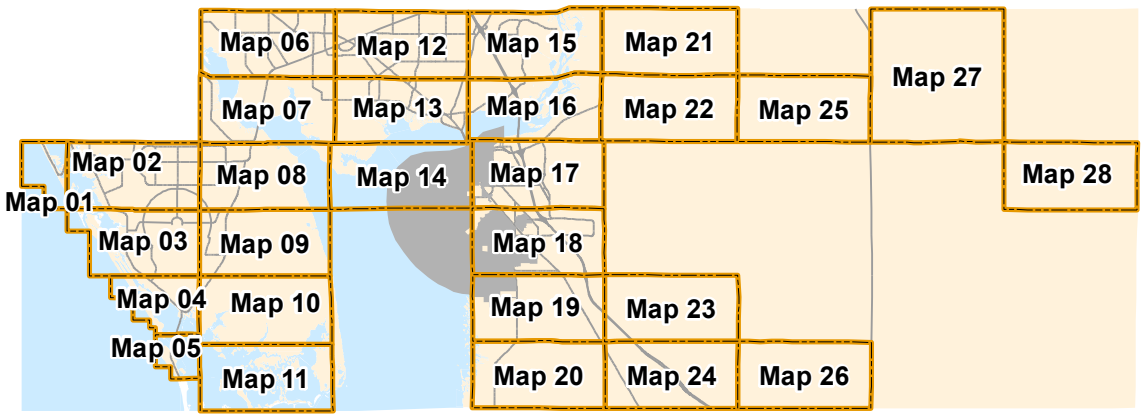

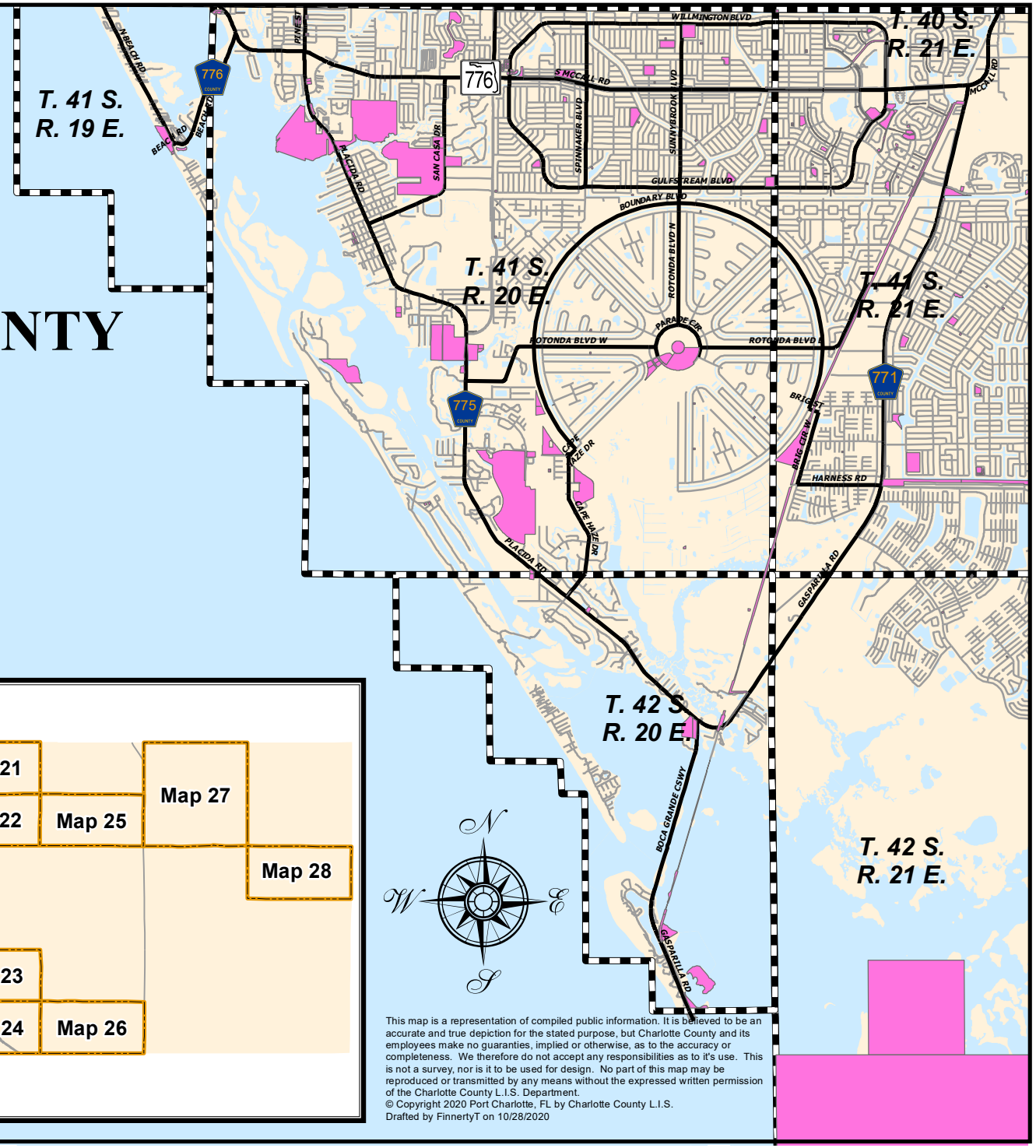

This map is a representation of compiled public information. It is believed to be an accurate and true depiction for the stated purpose, but Charlotte County and its employees make no guaranties, implied or otherwise, as to the accuracy or completeness. We therefore do not accept any responsibilities as to it's use. This is not a survey, nor is it to be used for design. No part of this map may be reproduced or transmitted by any means without the expressed written permission of the Charlotte County L.I.S. Department.
© Copyright 2020 Port Charlotte, FL by Charlotte County L.I.S.
Drafted by FinnertyT on 10/28/2020

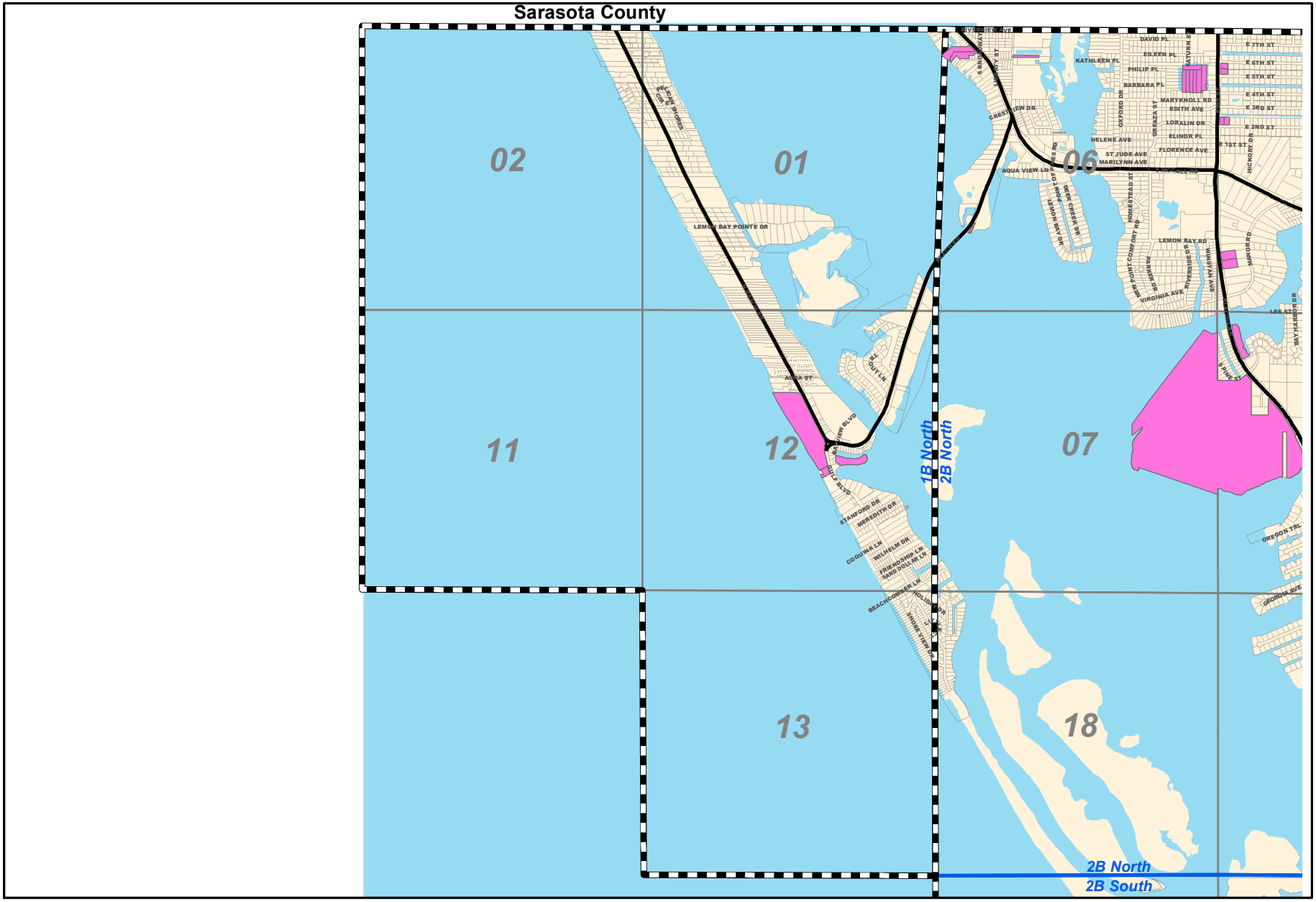

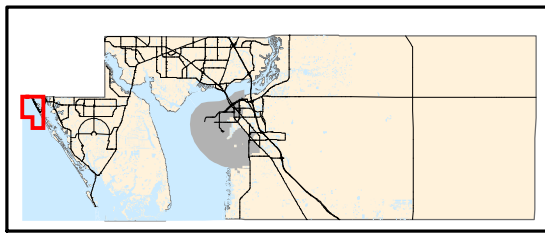

Map 01
COUNTY OWNED PROPERTY
T41- R19

This map is a representation of compiled public information. It is believed to be an accurate and true depiction for the stated purpose, but Charlotte County and its employees make no guaranties, implied or otherwise, to the accuracy, or completeness. We therefore do not accept any responsibilities as to its use. This is not a survey or is it to be used for design. Reflected Dimensions are for Informational purposes only and may have been rounded to the nearest tenth. For precise dimensions, please refer to recorded plats and related documents. Updated Date: 10/28/2020

N W E S (NOT TO SCALE)

Path: M:\Departments\LIS\Projects\County_Owned_Inventory\2020\2020_County_Inventory.mxd

Prepared By

Charlotte County Florida

Community Development

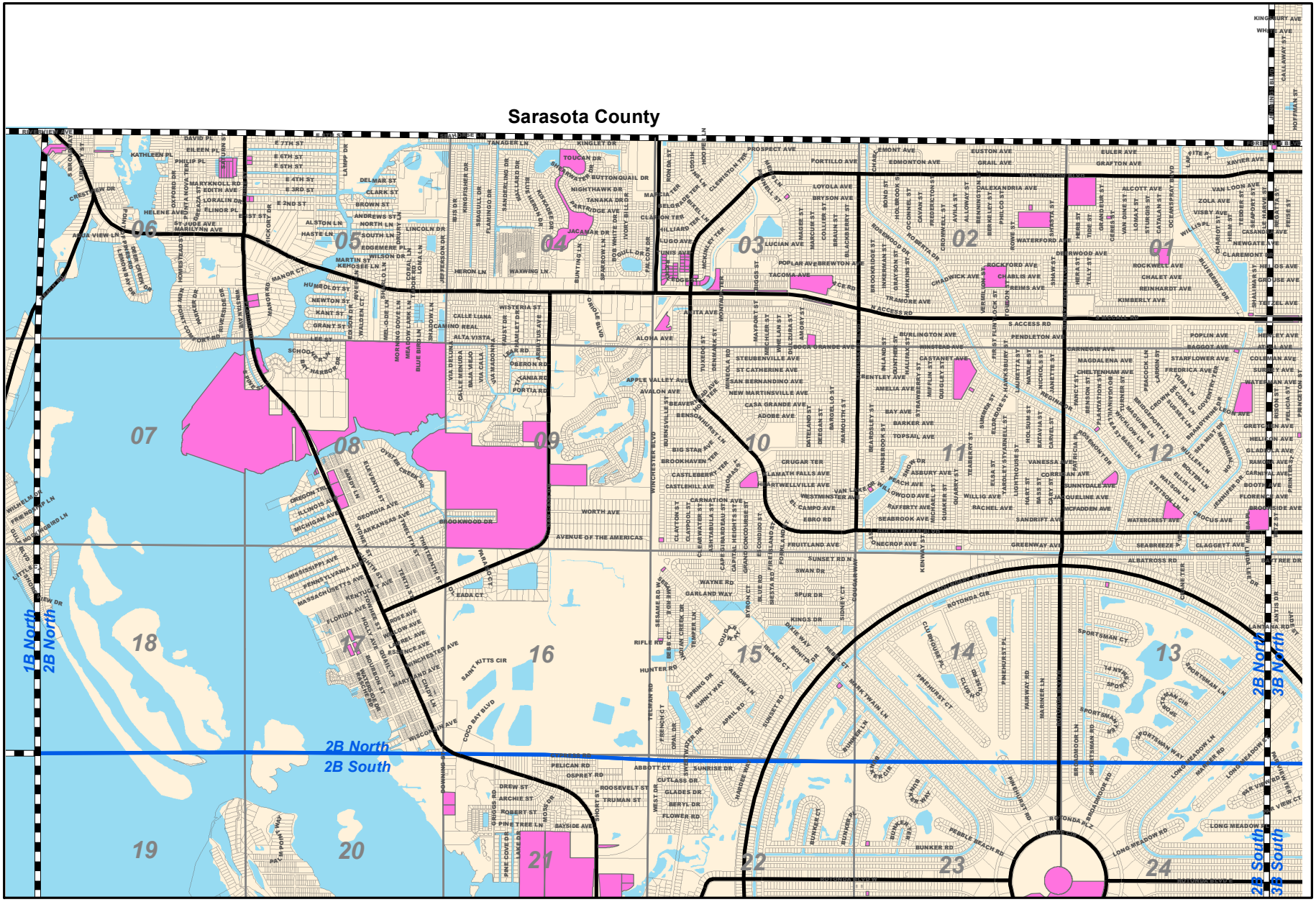

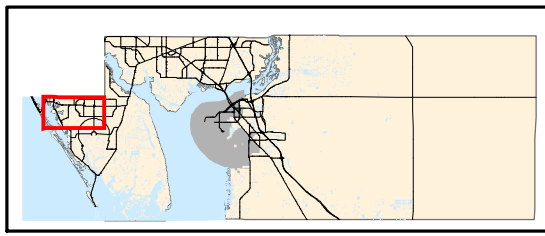

Map 02
COUNTY OWNED PROPERTY
T41- R20

This map is a representation of compiled public information. It is believed to be an accurate and true depiction for the stated purpose, but Charlotte County and its employees make no guaranties, implied or otherwise, to the accuracy, or completeness. We therefore do not accept any responsibilities as to its use. This is not a survey or is it to be used for design. Reflected Dimensions are for Informational purposes only and may have been rounded to the nearest tenth. For precise dimensions, please refer to recorded plats and related documents. Updated Date: 10/28/2020

N W E S (NOT TO SCALE)

Prepared By

Charlotte County Florida

Community Development

Path: M:\Departments\LIS\Projects\County_Owned_Inventory\2020\2020_County_Inventory.mxd

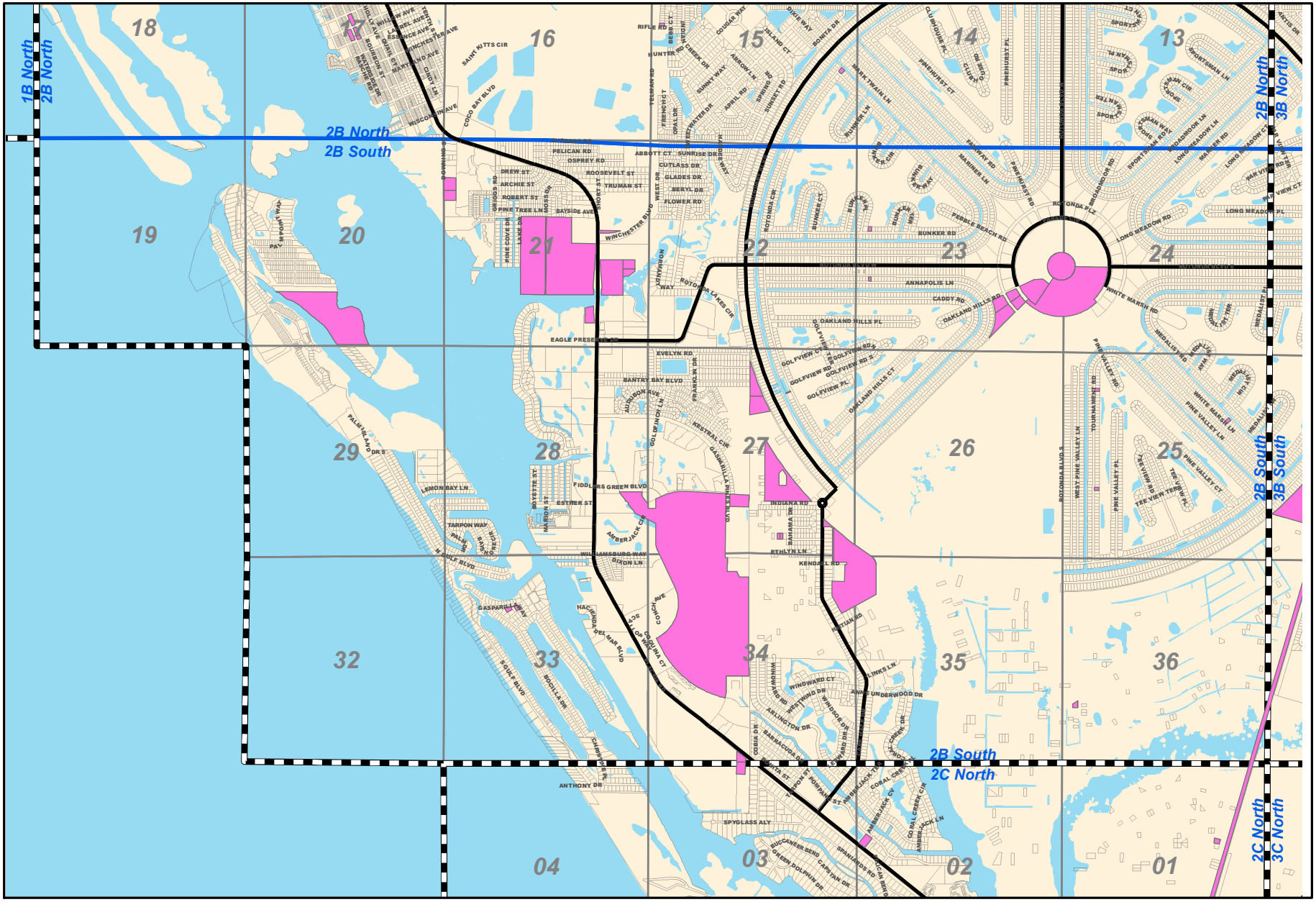

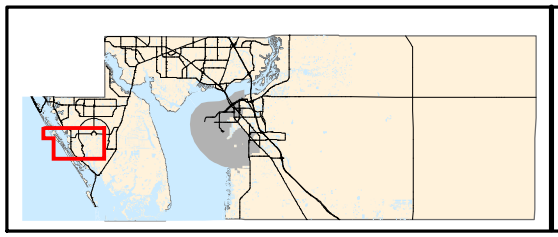

Map 03
COUNTY OWNED PROPERTY
T41- R20

This map is a representation of compiled public information. It is believed to be an accurate and true depiction for the stated purpose, but Charlotte County and its employees make no guaranties, implied or otherwise, to the accuracy, or completeness. We therefore do not accept any responsibilities as to its use. This is not a survey or is it to be used for design. Reflected Dimensions are for Informational purposes only and may have been rounded to the nearest tenth. For precise dimensions, please refer to recorded plats and related documents. Updated Date: 10/28/2020

N W E S (NOT TO SCALE)

Path: M:\Departments\LIS\Projects\County_Owned_Inventory\2020\2020_County_Inventory.mxd

Prepared By

CHARLOTTE COUNTY FLORIDA

Community Development

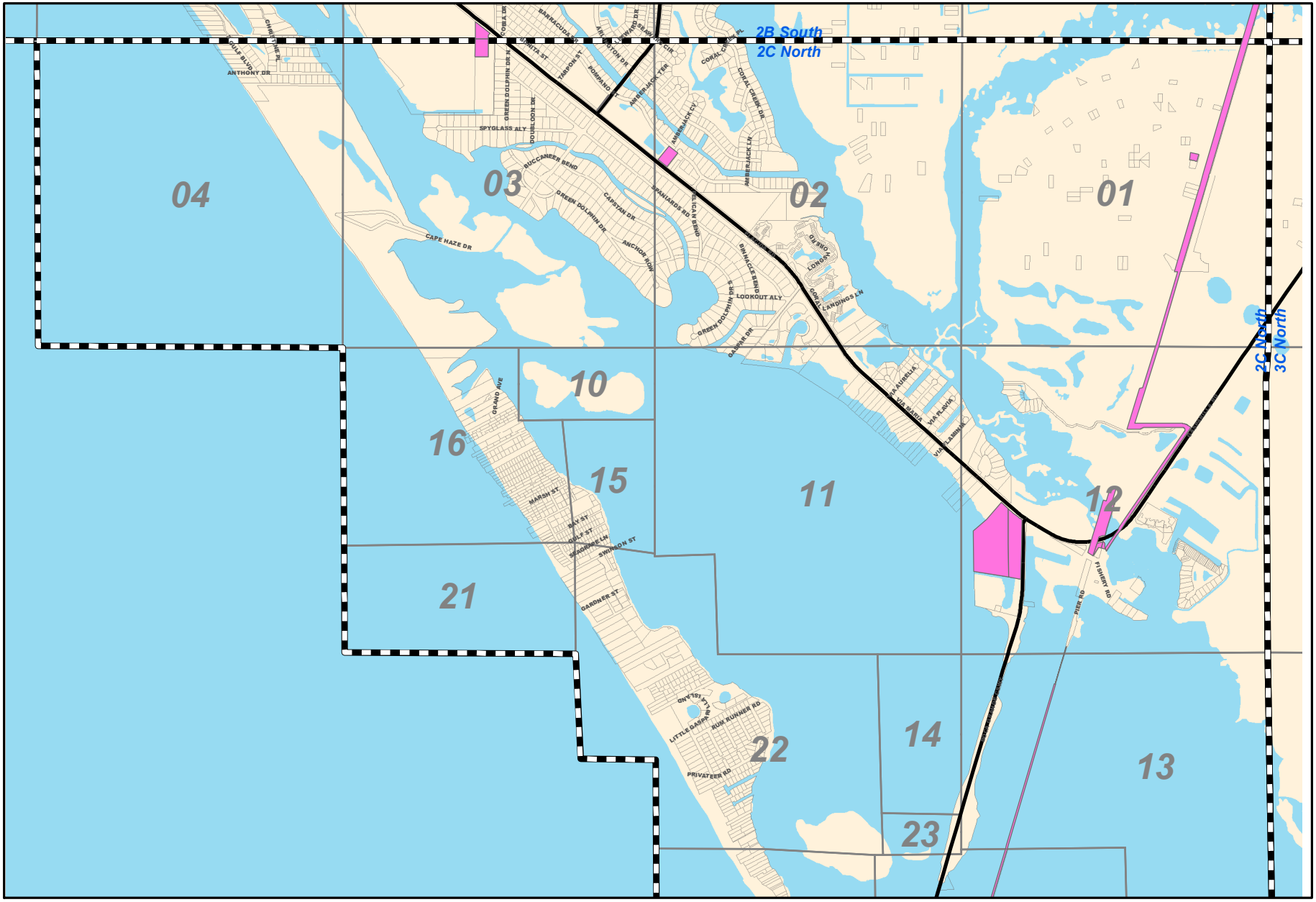

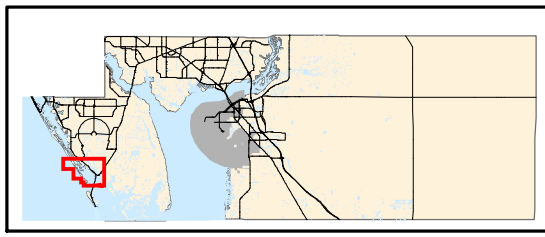

Map 04
COUNTY OWNED PROPERTY
T42- R20

This map is a representation of compiled public information. It is believed to be an accurate and true depiction for the stated purpose, but Charlotte County and its employees make no guaranties, implied or otherwise, to the accuracy, or completeness. We therefore do not accept any responsibilities as to its use. This is not a survey or is it to be used for design. Reflected Dimensions are for Informational purposes only and may have been rounded to the nearest tenth. For precise dimensions, please refer to recorded plats and related documents. Updated Date: 10/28/2020

N W E S (NOT TO SCALE)

Path: M:\Departments\LIS\Projects\County_Owned_Inventory\2020\2020_County_Inventory.mxd

Prepared By

Charlotte County Florida

Community Development

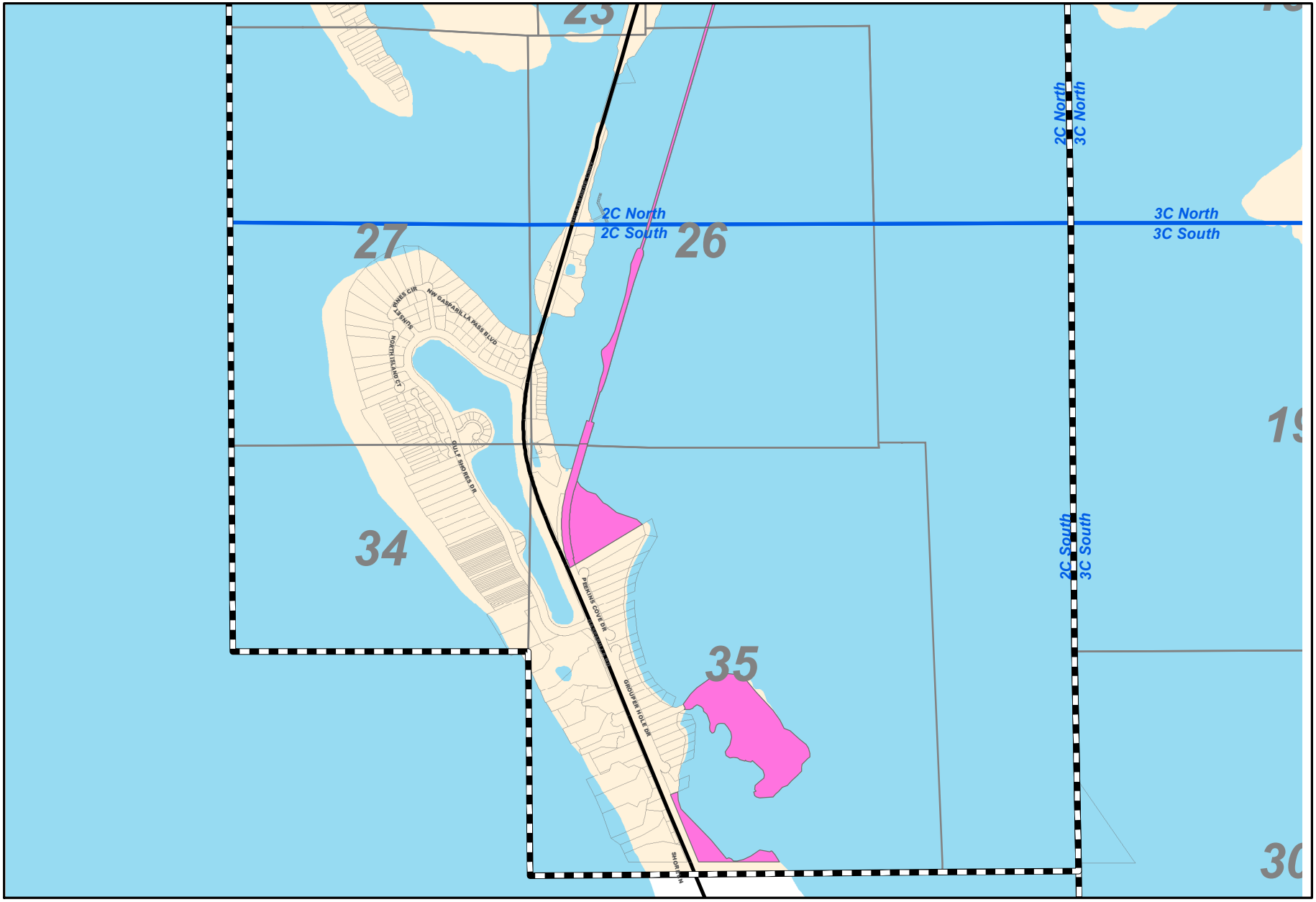

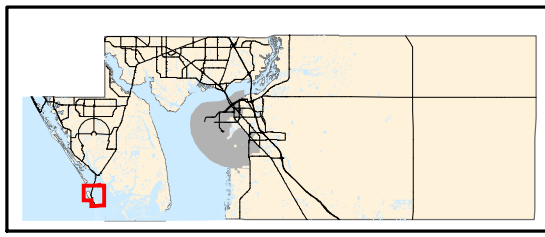

Map 05
COUNTY OWNED PROPERTY
T42- R20

This map is a representation of compiled public information. It is believed to be an accurate and true depiction for the stated purpose, but Charlotte County and its employees make no guaranties, implied or otherwise, to the accuracy, or completeness. We therefore do not accept any responsibilities as to its use. This is not a survey or is it to be used for design. Reflected Dimensions are for Informational purposes only and may have been rounded to the nearest tenth. For precise dimensions, please refer to recorded plats and related documents. Updated Date: 10/28/2020

N W E S (NOT TO SCALE)

Path: M:\Departments\LIS\Projects\County_Owned_Inventory\2020\2020_County_Inventory.mxd

Prepared By

Charlotte County Florida

Community Development

Sarasota County

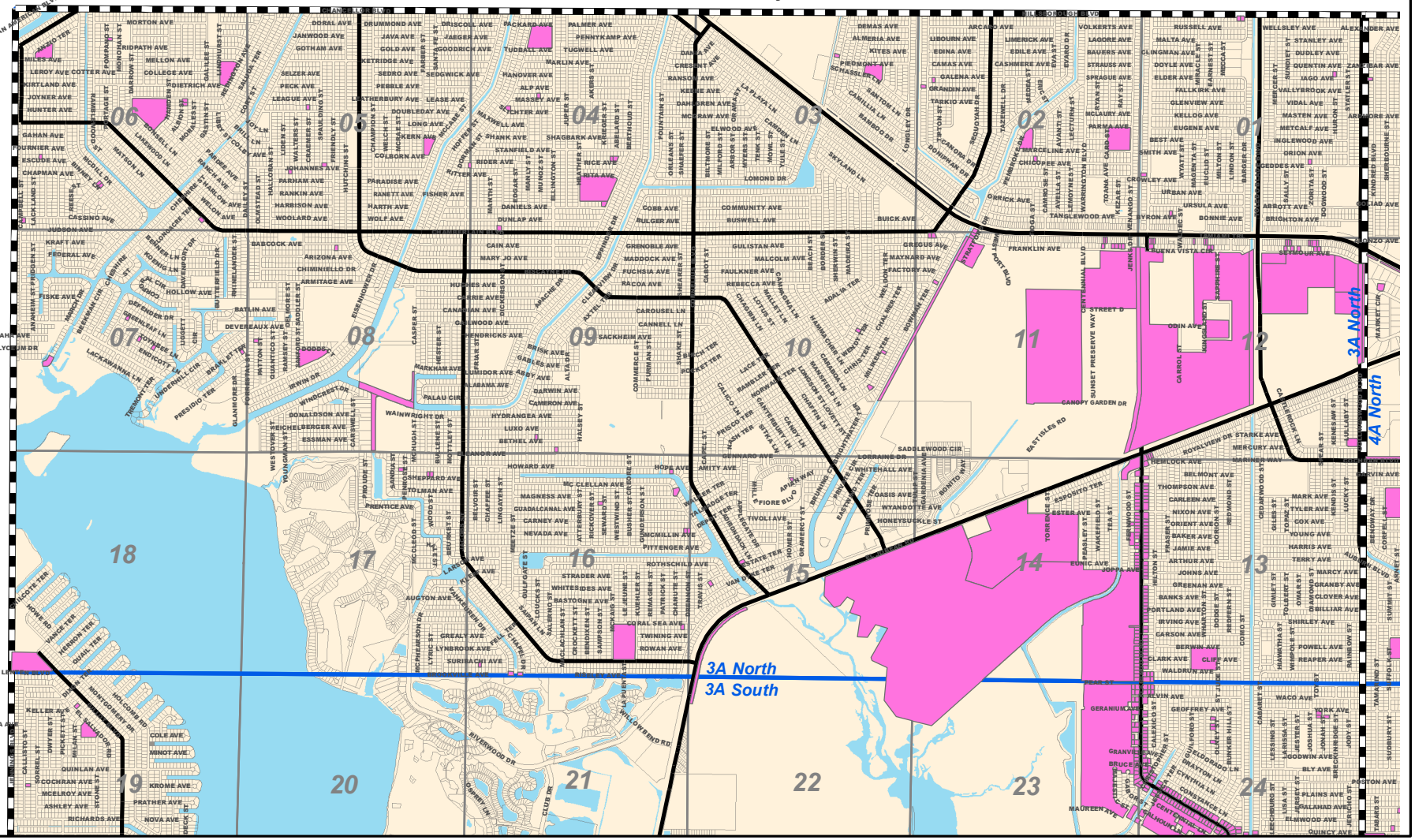

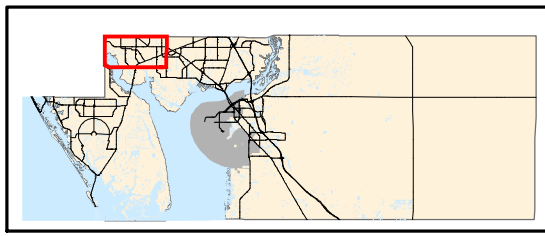

Map 06

COUNTY OWNED PROPERTY

T40- R21

This map is a representation of compiled public information. It is believed to be an accurate and true depiction for the stated purpose, but Charlotte County and its employees make no guaranties, implied or otherwise, to the accuracy, or completeness. We therefore do not accept any responsibilities as to its use. This is not a survey or is it to be used for design. Reflected Dimensions are for Informational purposes only and may have been rounded to the nearest tenth. For precise dimensions, please refer to recorded plats and related documents. Updated Date: 10/28/2020

N W E S (NOT TO SCALE)

Path: M:\Departments\LIS\Projects\County_Owned_Inventory\2020\2020_County_Inventory.mxd

Prepared By

CHARLOTTE COUNTY FLORIDA

Community Development

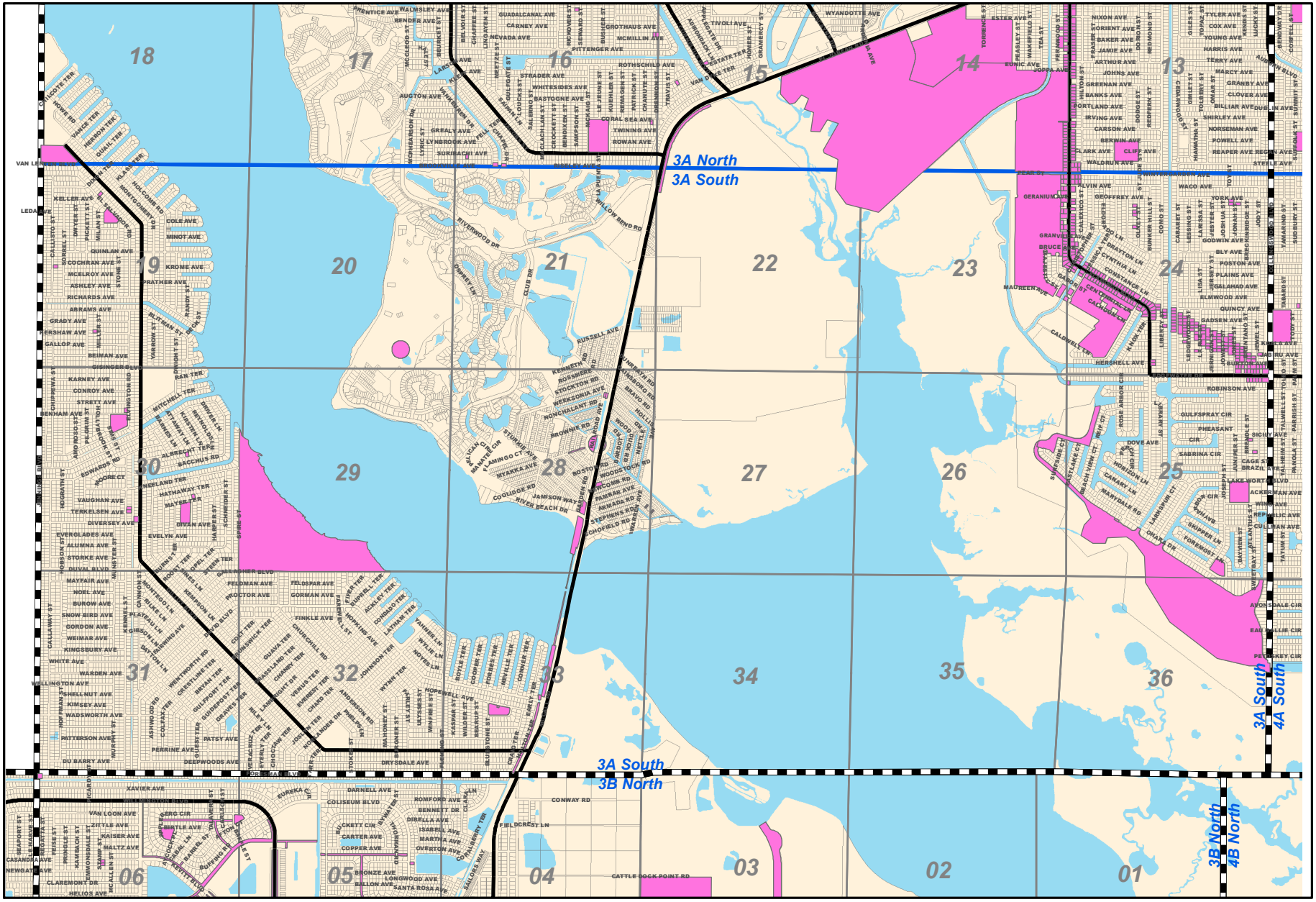

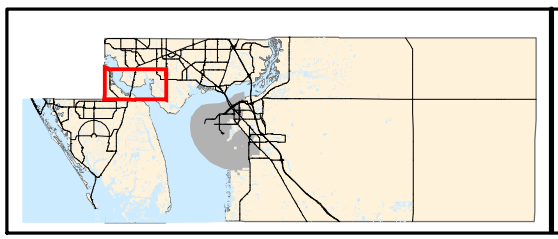

Map 07
COUNTY OWNED PROPERTY
T40- R21

This map is a representation of compiled public information. It is believed to be an accurate and true depiction for the stated purpose, but Charlotte County and its employees make no guaranties, implied or otherwise, to the accuracy, or completeness. We therefore do not accept any responsibilities as to its use. This is not a survey or is it to be used for design. Reflected Dimensions are for Informational purposes only and may have been rounded to the nearest tenth. For precise dimensions, please refer to recorded plats and related documents. Updated Date: 10/28/2020

N W E S (NOT TO SCALE)

Path: M:\Departments\LIS\Projects\County_Owned_Inventory\2020\2020_County_Inventory.mxd

Prepared By

CHARLOTTE COUNTY FLORIDA

Community Development

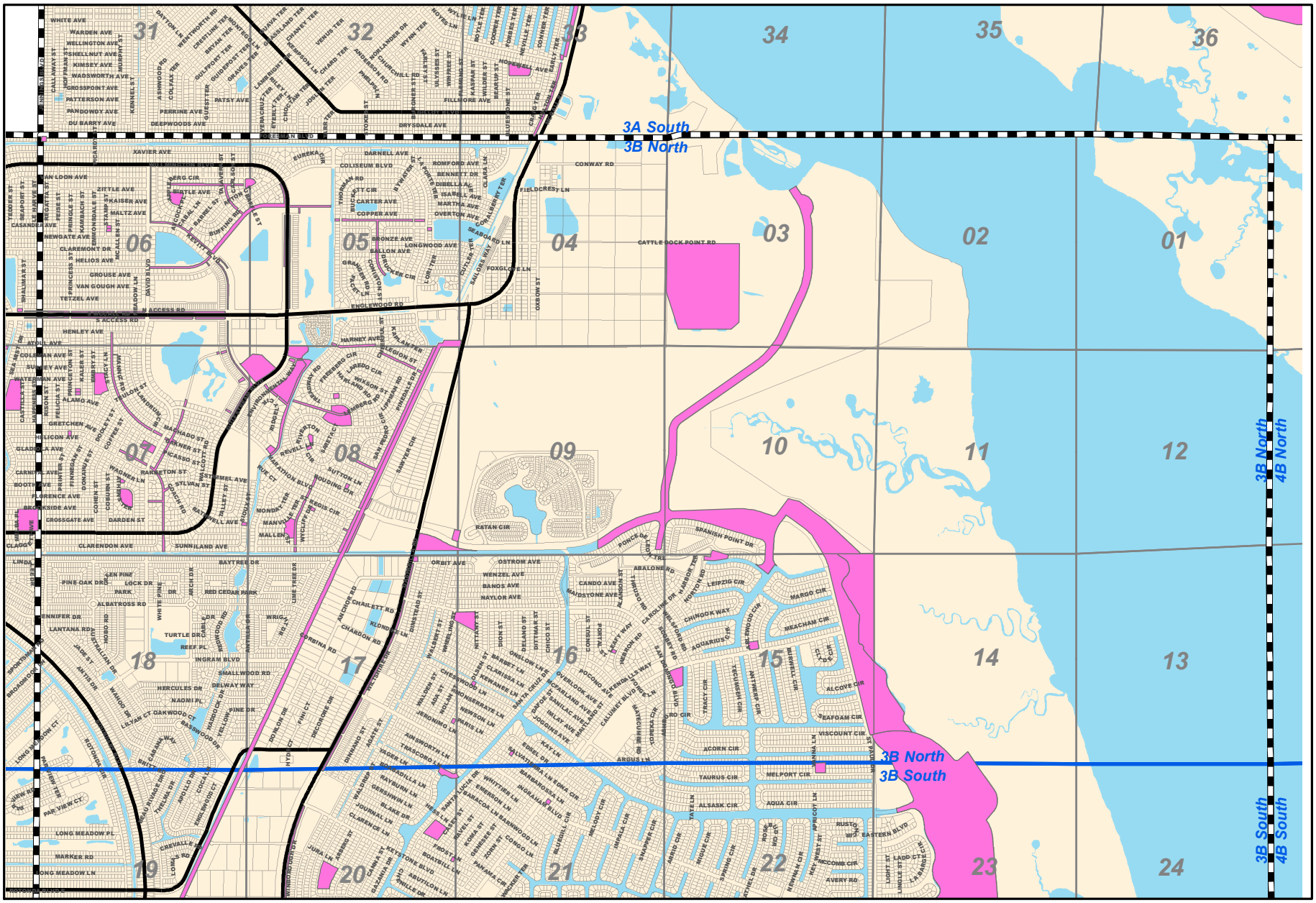

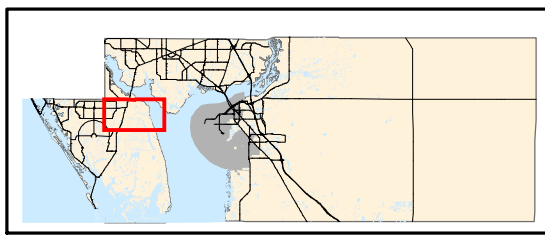

Map 08
COUNTY OWNED PROPERTY
T41- R21

This map is a representation of compiled public information. It is believed to be an accurate and true depiction for the stated purpose, but Charlotte County and its employees make no guarantees, implied or otherwise, to the accuracy, or completeness. We therefore do not accept any responsibilities as to its use. This is not a survey or is it to be used for design. Reflected Dimensions are for Informational purposes only and may have been rounded to the nearest tenth. For precise dimensions, please refer to recorded plats and related documents. Updated Date: 10/28/2020

N W E S (NOT TO SCALE)

Path: M:\Departments\LIS\Projects\County_Owned_Inventory\2020\2020_County_Inventory.mxd

Prepared By

CHARLOTTE COUNTY FLORIDA

Community Development

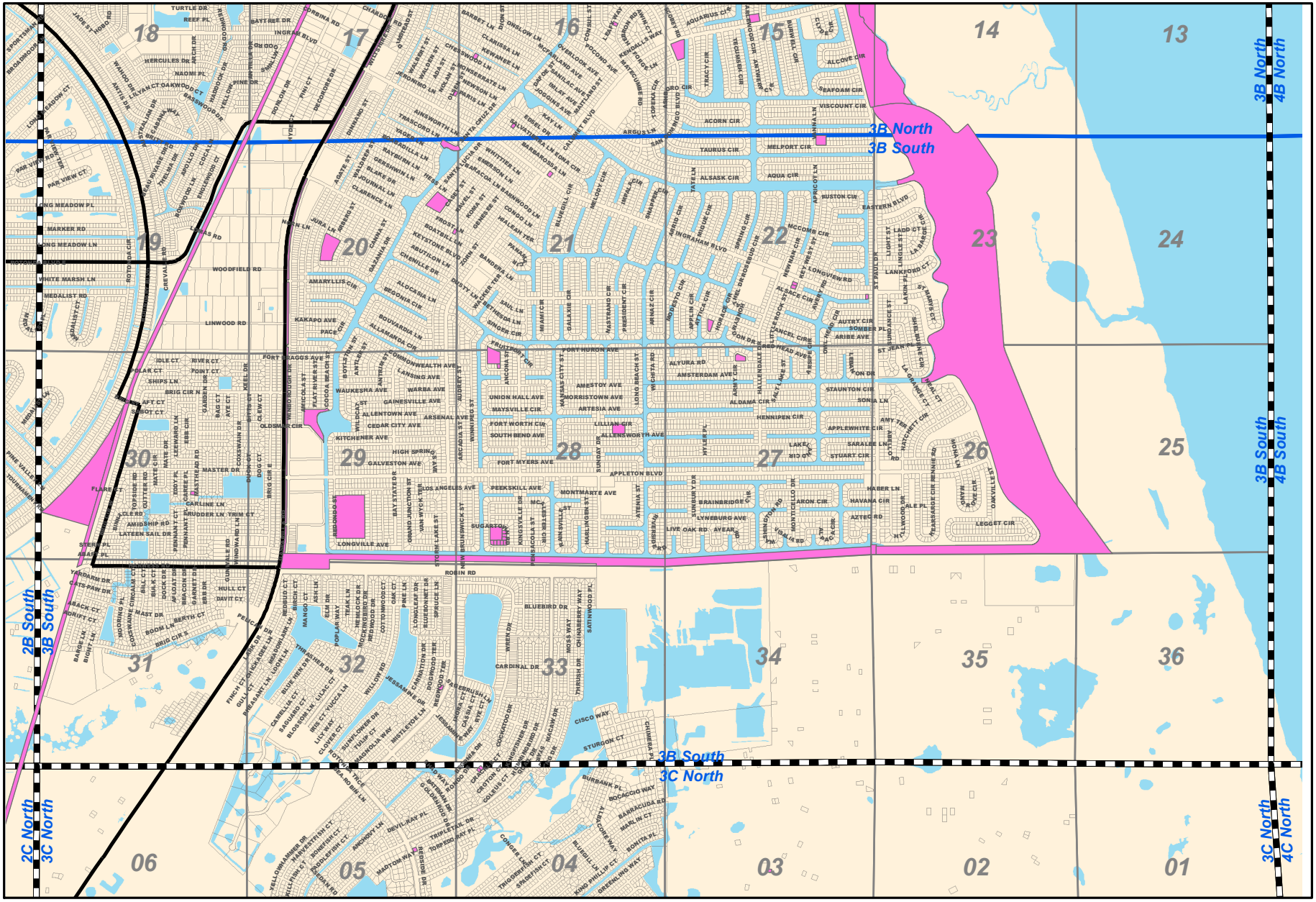

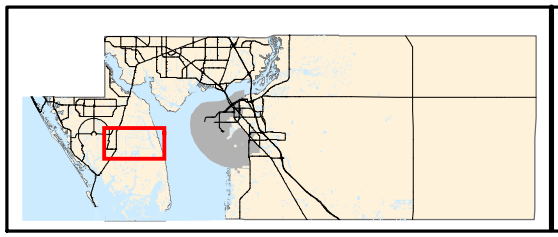

Map 09
COUNTY OWNED PROPERTY
T41- R21

This map is a representation of compiled public information. It is believed to be an accurate and true depiction for the stated purpose, but Charlotte County and its employees make no guaranties, implied or otherwise, to the accuracy, or completeness. We therefore do not accept any responsibilities as to its use. This is not a survey or is it to be used for design. Reflected Dimensions are for Informational purposes only and may have been rounded to the nearest tenth. For precise dimensions, please refer to recorded plats and related documents. Updated Date: 10/28/2020

N W E S (NOT TO SCALE)

Prepared By

CHARLOTTE COUNTY FLORIDA

Community Development

Path: M:\Departments\LIS\Projects\County_Owned_Inventory\2020\2020_County_Inventory.mxd

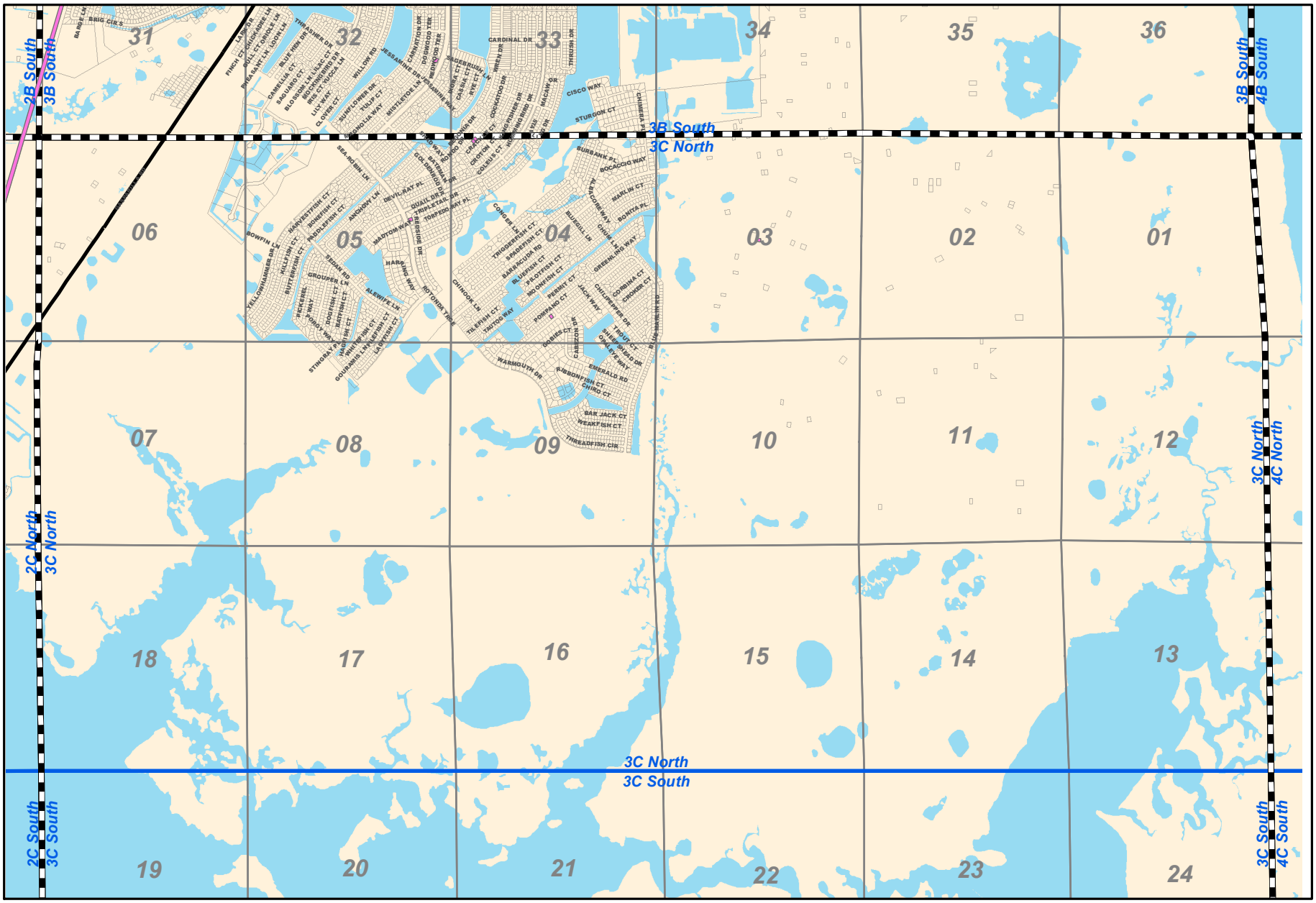

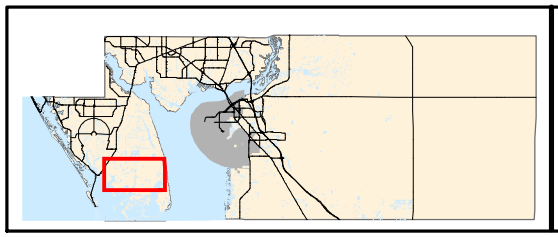

Map 10
COUNTY OWNED PROPERTY
T42- R21

This map is a representation of compiled public information. It is believed to be an accurate and true depiction for the stated purpose, but Charlotte County and its employees make no guaranties, implied or otherwise, to the accuracy, or completeness. We therefore do not accept any responsibilities as to its use. This is not a survey or is it to be used for design. Reflected Dimensions are for Informational purposes only and may have been rounded to the nearest tenth. For precise dimensions, please refer to recorded plats and related documents. Updated Date: 10/28/2020

N W E S (NOT TO SCALE)

Path: M:\Departments\LIS\Projects\County_Owned_Inventory\2020\2020_County_Inventory.mxd

Prepared By

Charlotte County Florida

Community Development

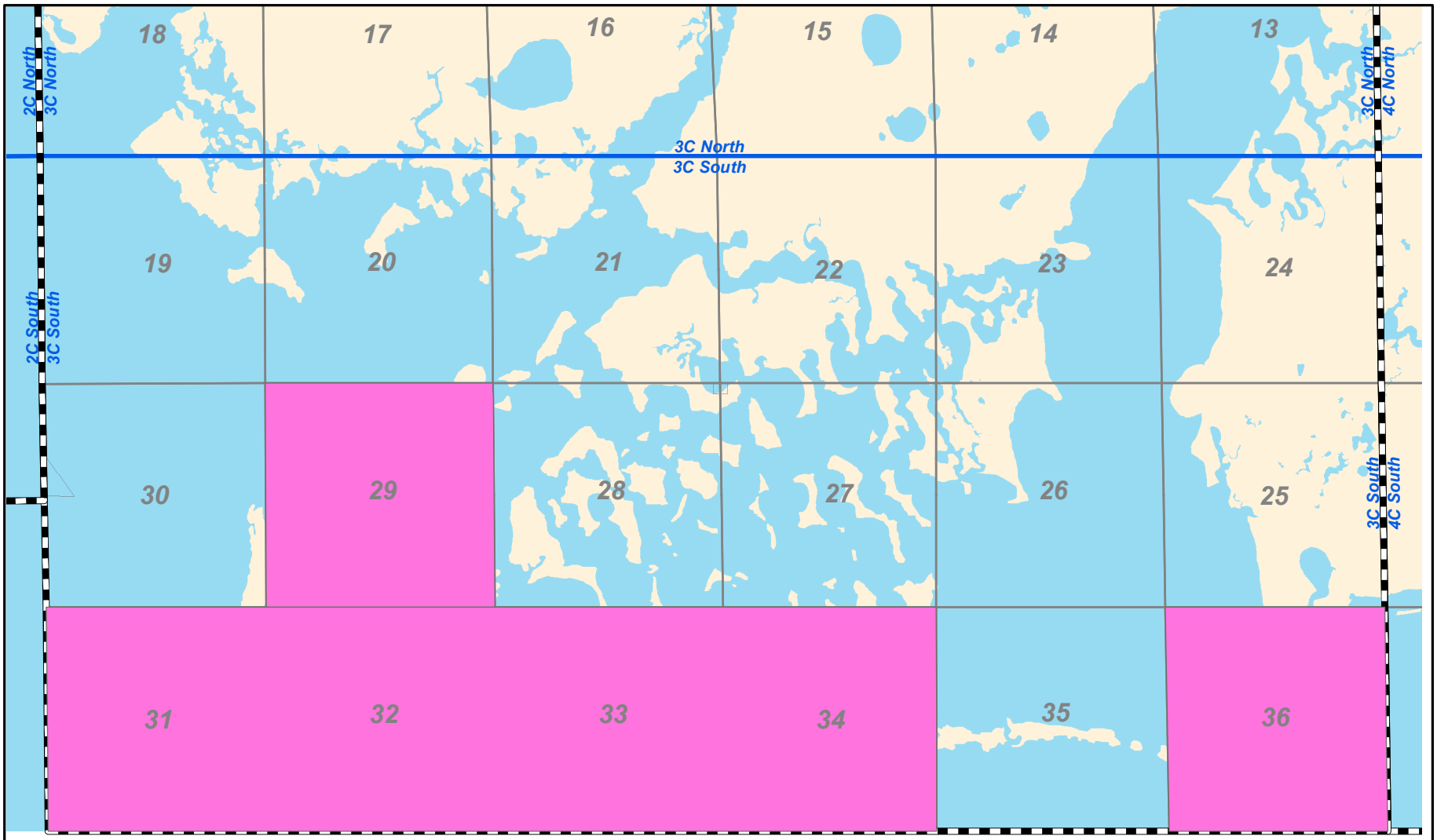

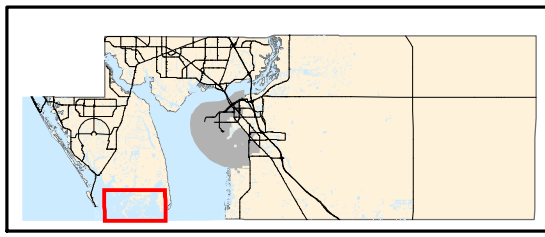

Map 11
COUNTY OWNED PROPERTY
T42- R21

This map is a representation of compiled public information. It is believed to be an accurate and true depiction for the stated purpose, but Charlotte County and its employees make no guaranties, implied or otherwise, to the accuracy, or completeness. We therefore do not accept any responsibilities as to its use. This is not a survey or is it to be used for design. Reflected Dimensions are for Informational purposes only and may have been rounded to the nearest tenth. For precise dimensions, please refer to recorded plats and related documents. Updated Date: 10/28/2020

N W E S (NOT TO SCALE)

Path: M:\Departments\LIS\Projects\County_Owned_Inventory\2020\2020_County_Inventory.mxd

Prepared By

Charlotte County Florida

Community Development

Sarasota County

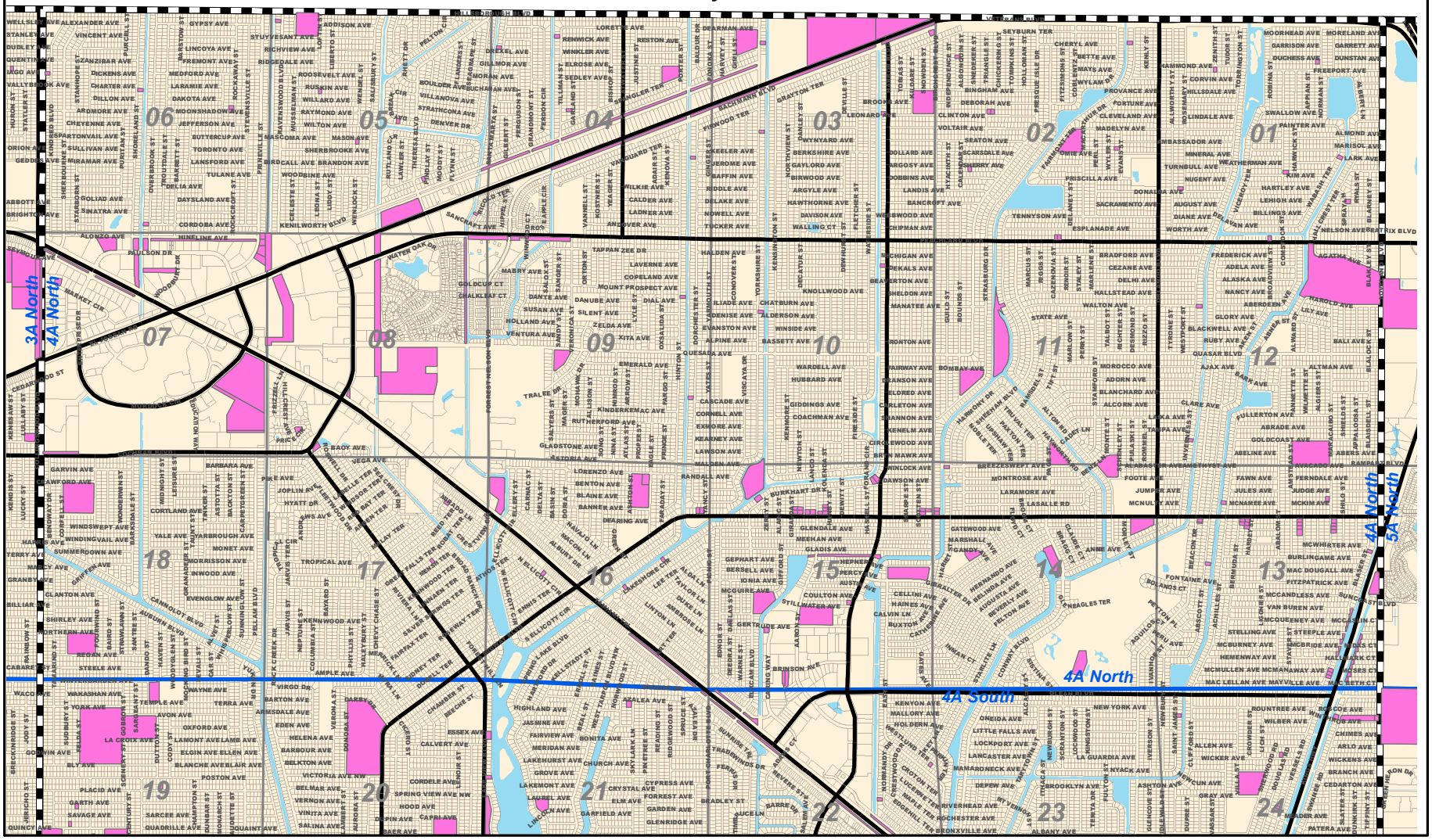

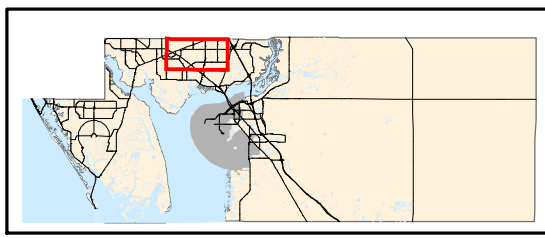

Map 12
COUNTY OWNED PROPERTY
T40- R22

This map is a representation of compiled public information. It is believed to be an accurate and true depiction for the stated purpose, but Charlotte County and its employees make no guaranties, implied or otherwise, to the accuracy, or completeness. We therefore do not accept any responsibilities as to its use. This is not a survey or is it to be used for design. Reflected Dimensions are for Informational purposes only and may have been rounded to the nearest tenth. For precise dimensions, please refer to recorded plats and related documents. Updated Date: 10/28/2020

N W E S (NOT TO SCALE)

Path: M:\Departments\LIS\Projects\County_Owned_Inventory\2020\2020_County_Inventory.mxd

Prepared By

CHARLOTTE COUNTY FLORIDA

Community Development

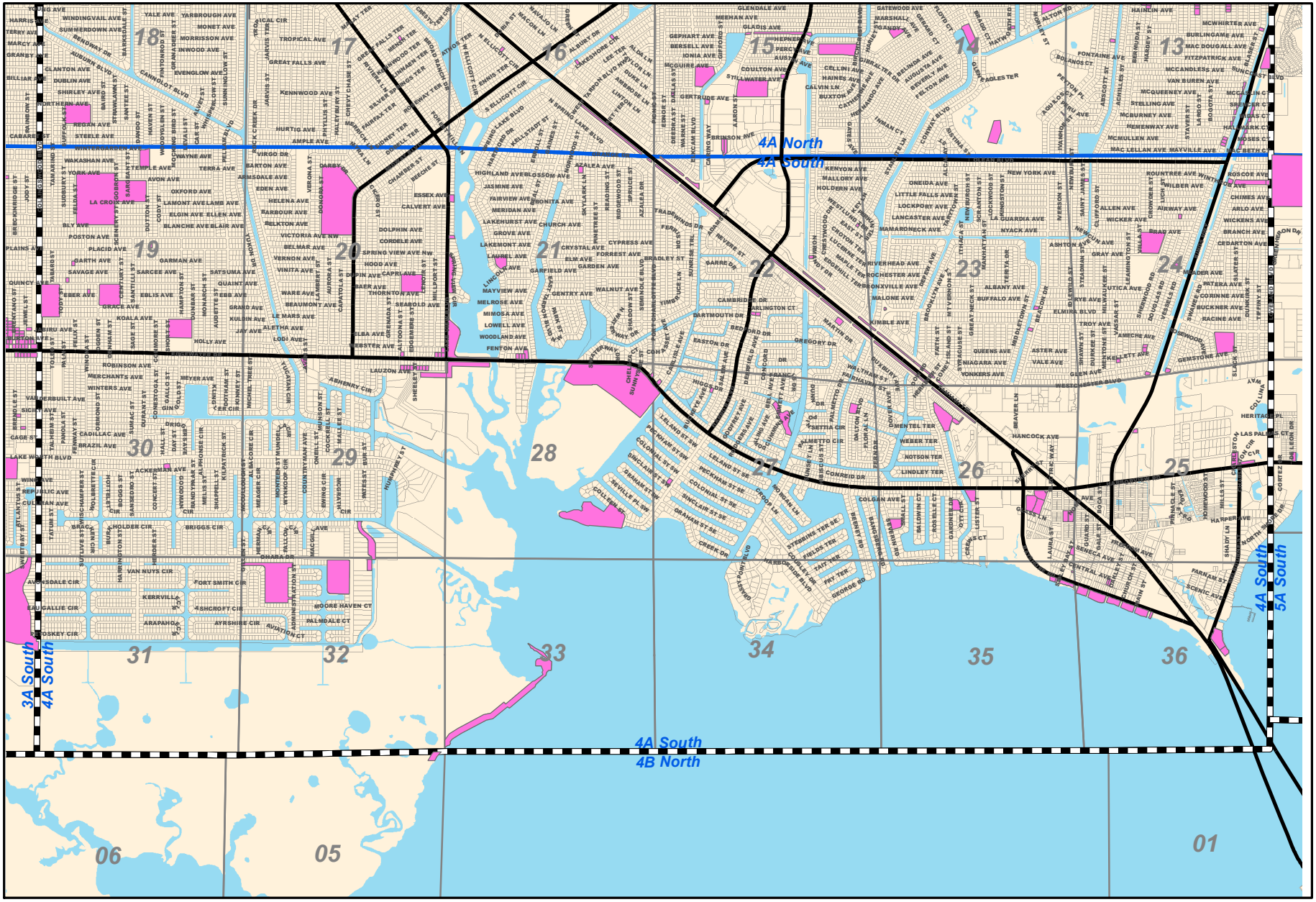

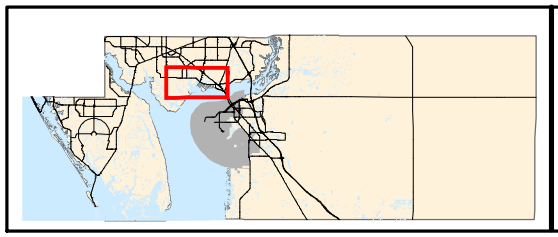

Map 13
COUNTY OWNED PROPERTY
T40- R22

This map is a representation of compiled public information. It is believed to be an accurate and true depiction for the stated purpose, but Charlotte County and its employees make no guaranties, implied or otherwise, to the accuracy, or completeness. We therefore do not accept any responsibilities as to its use. This is not a survey or is it to be used for design. Reflected Dimensions are for Informational purposes only and may have been rounded to the nearest tenth. For precise dimensions, please refer to recorded plats and related documents. Updated Date: 10/28/2020

N W E S (NOT TO SCALE)

Path: M:\Departments\LIS\Projects\County_Owned_Inventory\2020\2020_County_Inventory.mxd

Prepared By

CHARLOTTE COUNTY FLORIDA

Community Development

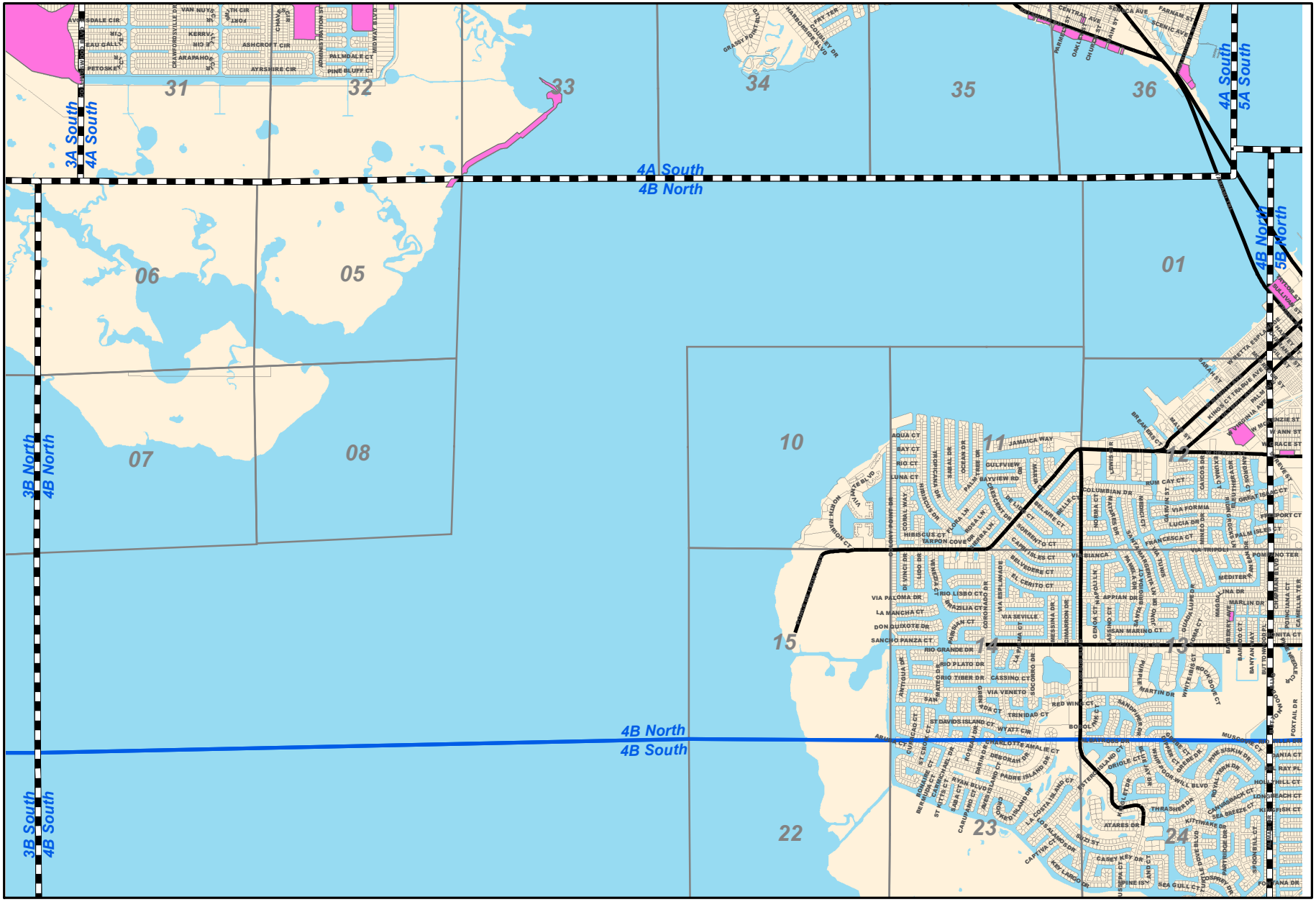

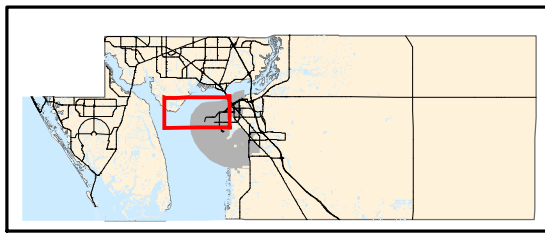

Map 14
COUNTY OWNED PROPERTY
T41- R22

This map is a representation of compiled public information. It is believed to be an accurate and true depiction for the stated purpose, but Charlotte County and its employees make no guaranties, implied or otherwise, to the accuracy, or completeness. We therefore do not accept any responsibilities as to its use. This is not a survey or is it to be used for design. Reflected Dimensions are for Informational purposes only and may have been rounded to the nearest tenth. For precise dimensions, please refer to recorded plats and related documents. Updated Date: 10/28/2020

N W E S (NOT TO SCALE)

Path: M:\Departments\LIS\Projects\County_Owned_Inventory\2020\2020_County_Inventory.mxd

Prepared By

CHARLOTTE COUNTY FLORIDA

Community Development

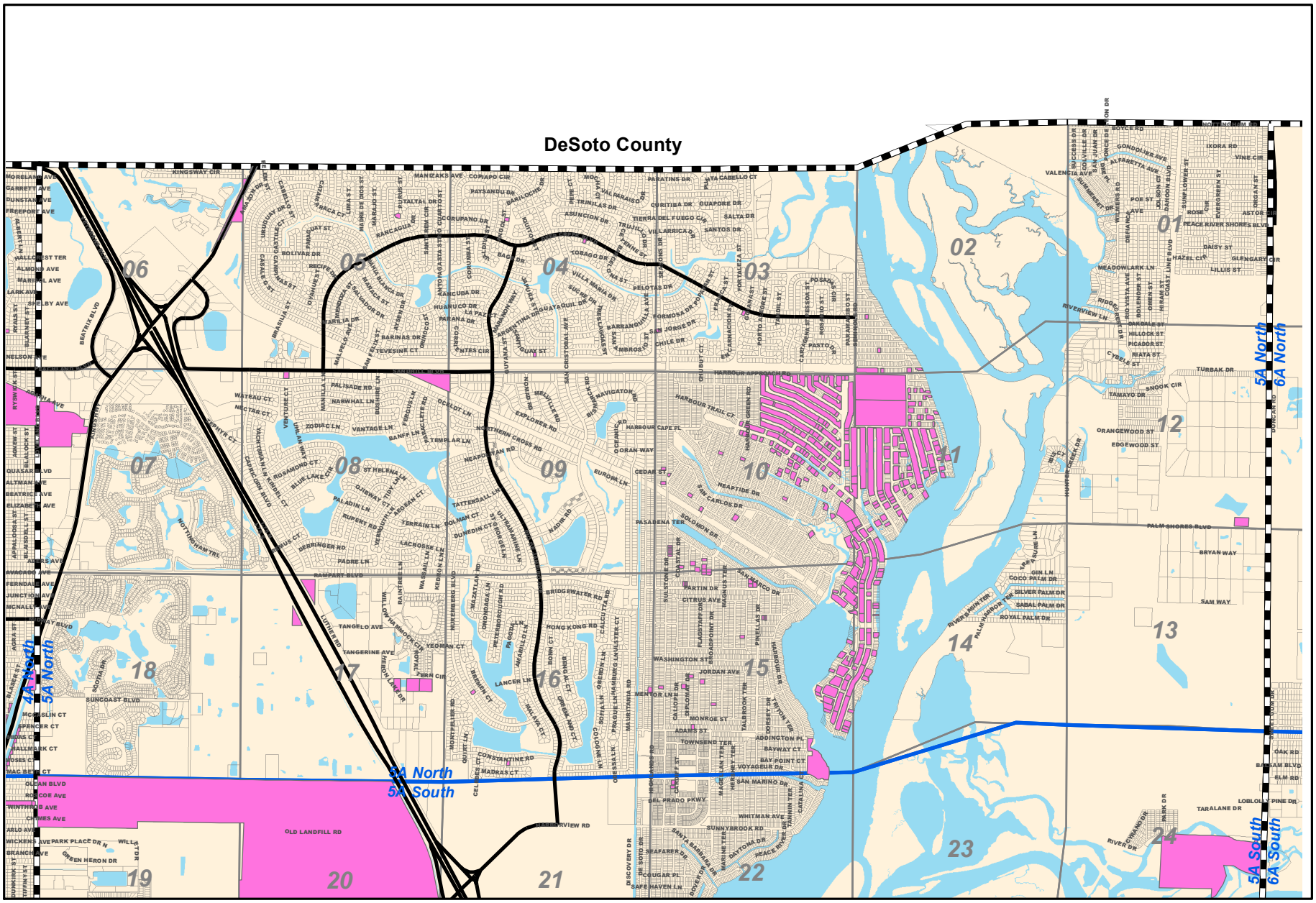

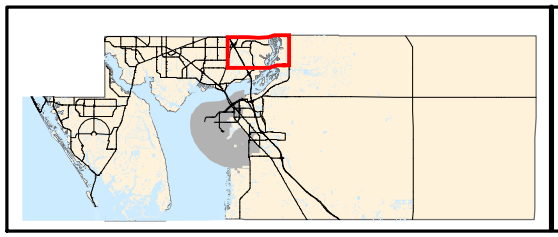

Map 15

COUNTY OWNED PROPERTY

T40- R23

This map is a representation of compiled public information. It is believed to be an accurate and true depiction for the stated purpose, but Charlotte County and its employees make no guaranties, implied or otherwise, to the accuracy, or completeness. We therefore do not accept any responsibilities as to its use. This is not a survey or is it to be used for design. Reflected Dimensions are for Informational purposes only and may have been rounded to the nearest tenth. For precise dimensions, please refer to recorded plats and related documents. Updated Date: 10/28/2020

N W E S (NOT TO SCALE)

Path: M:\Departments\LIS\Projects\County_Owned_Inventory\2020\2020_County_Inventory.mxd

Prepared By

CHARLOTTE COUNTY FLORIDA

Community Development

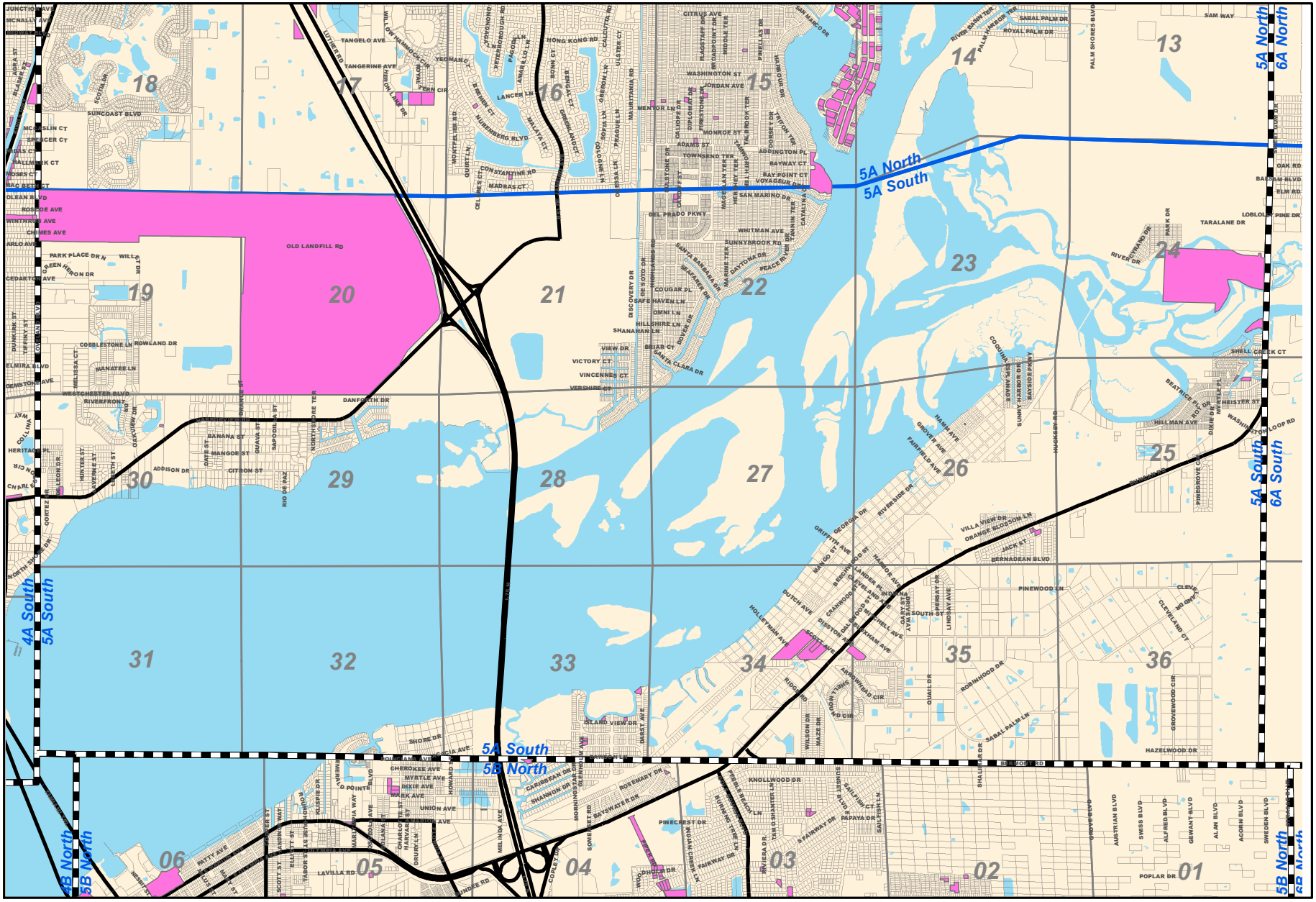

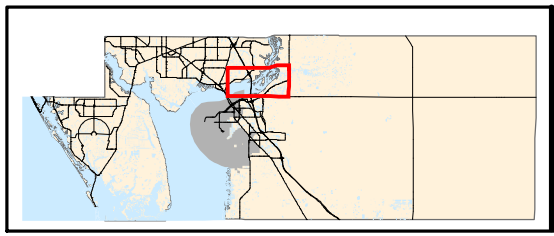

Map 16
COUNTY OWNED PROPERTY
T40- R23

This map is a representation of compiled public information. It is believed to be an accurate and true depiction for the stated purpose, but Charlotte County and its employees make no guaranties, implied or otherwise, to the accuracy, or completeness. We therefore do not accept any responsibilities as to its use. This is not a survey or is it to be used for design. Reflected Dimensions are for Informational purposes only and may have been rounded to the nearest tenth. For precise dimensions, please refer to recorded plats and related documents. Updated Date: 10/28/2020

N W E S (NOT TO SCALE)

Path: M:\Departments\LIS\Projects\County_Owned_Inventory\2020\2020_County_Inventory.mxd

Prepared By

CHARLOTTE COUNTY FLORIDA

Community Development

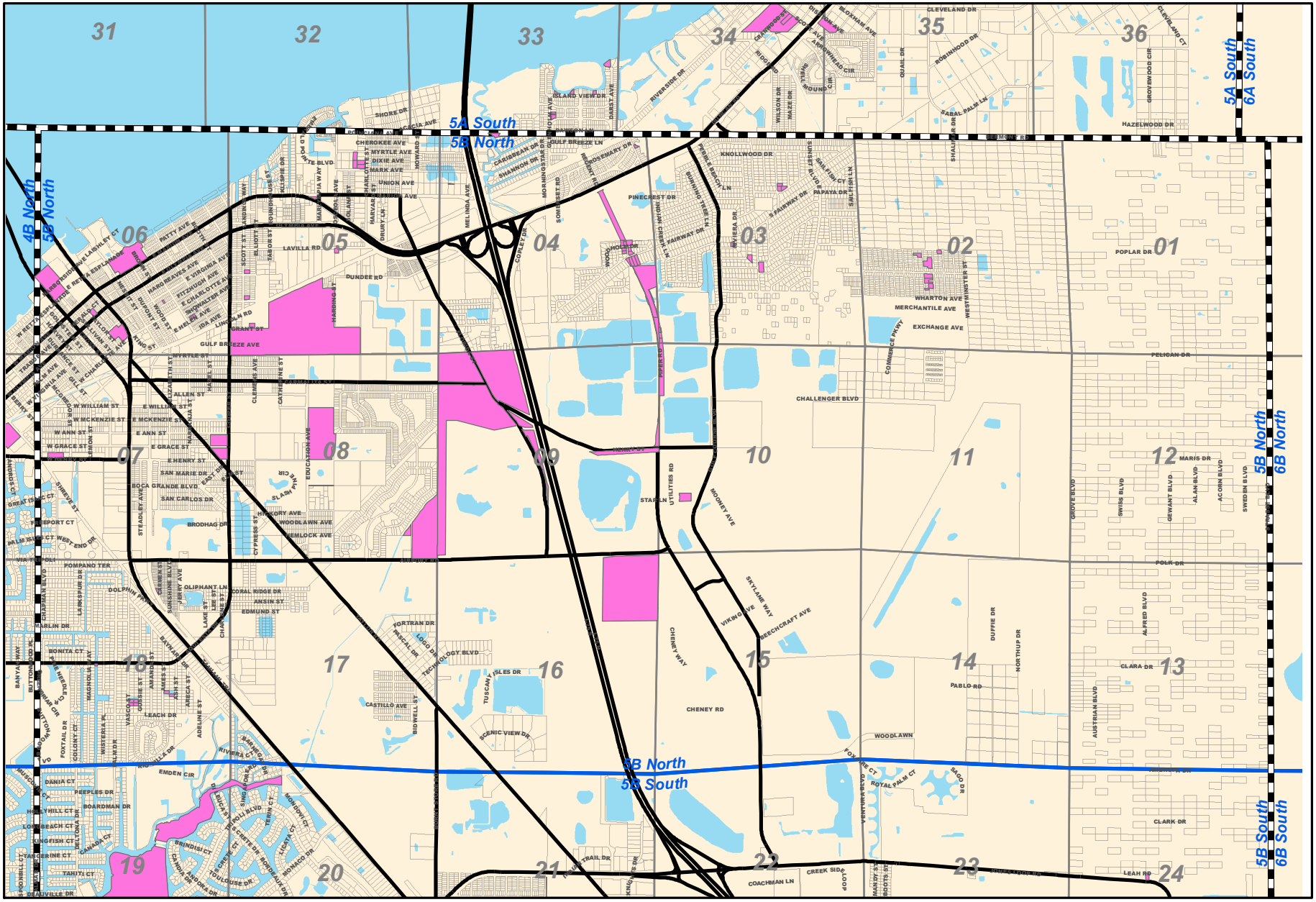

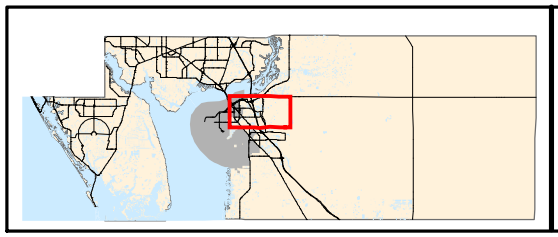

Map 17
COUNTY OWNED PROPERTY
T41- R23

This map is a representation of compiled public information. It is believed to be an accurate and true depiction for the stated purpose, but Charlotte County and its employees make no guaranties, implied or otherwise, to the accuracy, or completeness. We therefore do not accept any responsibilities as to its use. This is not a survey or is it to be used for design. Reflected Dimensions are for Informational purposes only and may have been rounded to the nearest tenth. For precise dimensions, please refer to recorded plats and related documents. Updated Date: 10/28/2020

N W E S (NOT TO SCALE)

Path: M:\Departments\LIS\Projects\County_Owned_Inventory\2020\2020_County_Inventory.mxd

Prepared By

CHARLOTTE COUNTY FLORIDA

Community Development

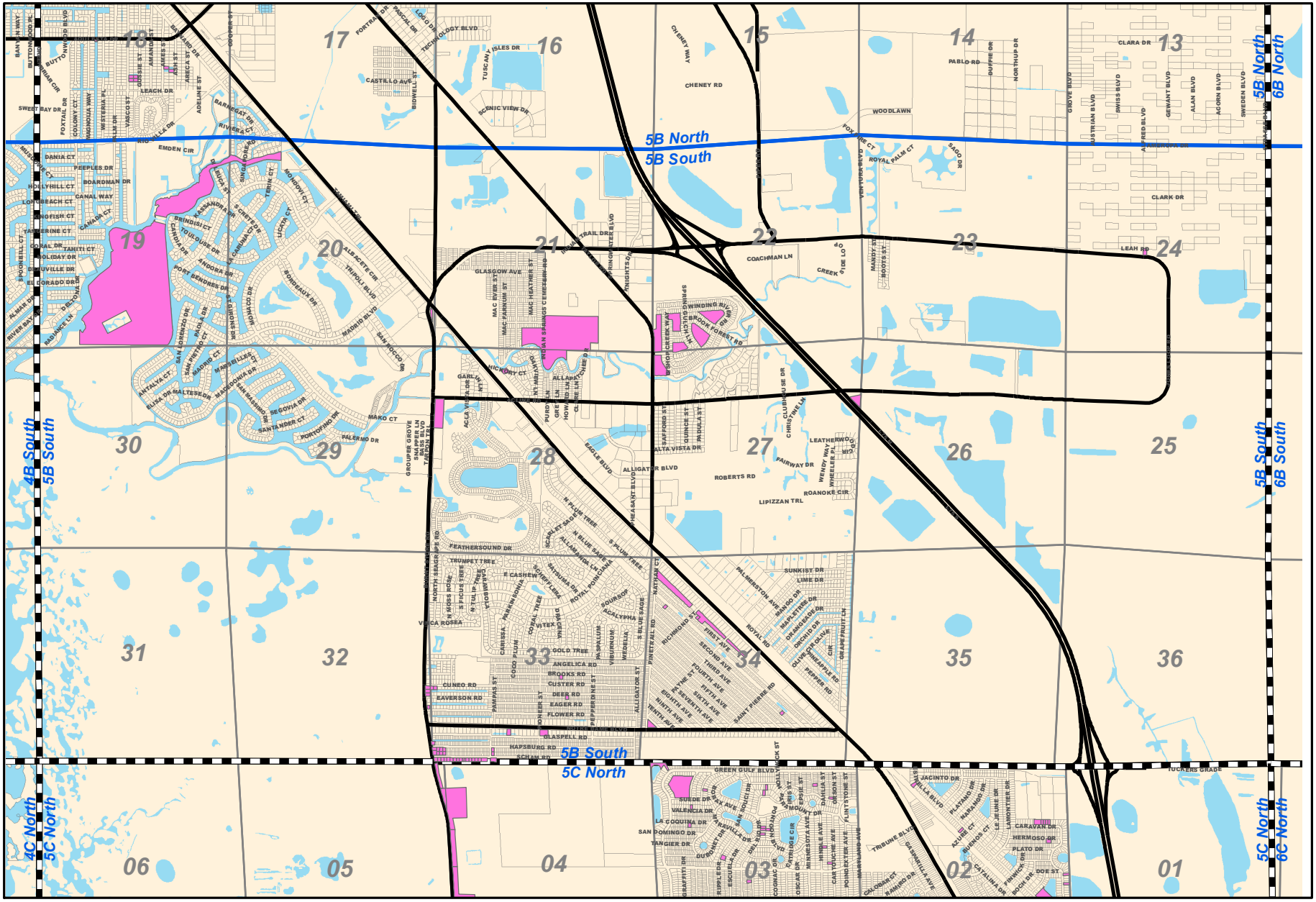

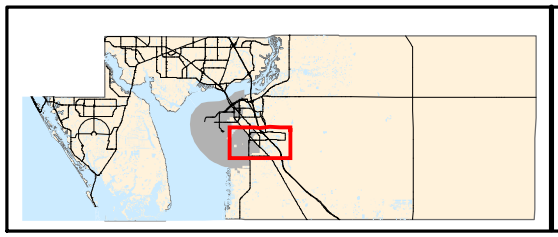

Map 18
COUNTY OWNED PROPERTY
T41- R23

This map is a representation of compiled public information. It is believed to be an accurate and true depiction for the stated purpose, but Charlotte County and its employees make no guaranties, implied or otherwise, to the accuracy, or completeness. We therefore do not accept any responsibilities as to its use. This is not a survey or is it to be used for design. Reflected Dimensions are for Informational purposes only and may have been rounded to the nearest tenth. For precise dimensions, please refer to recorded plats and related documents. Updated Date: 10/28/2020

N W E S (NOT TO SCALE)

Path: M:\Departments\LIS\Projects\County_Owned_Inventory\2020\2020_County_Inventory.mxd

Prepared By

CHARLOTTE COUNTY FLORIDA

Community Development

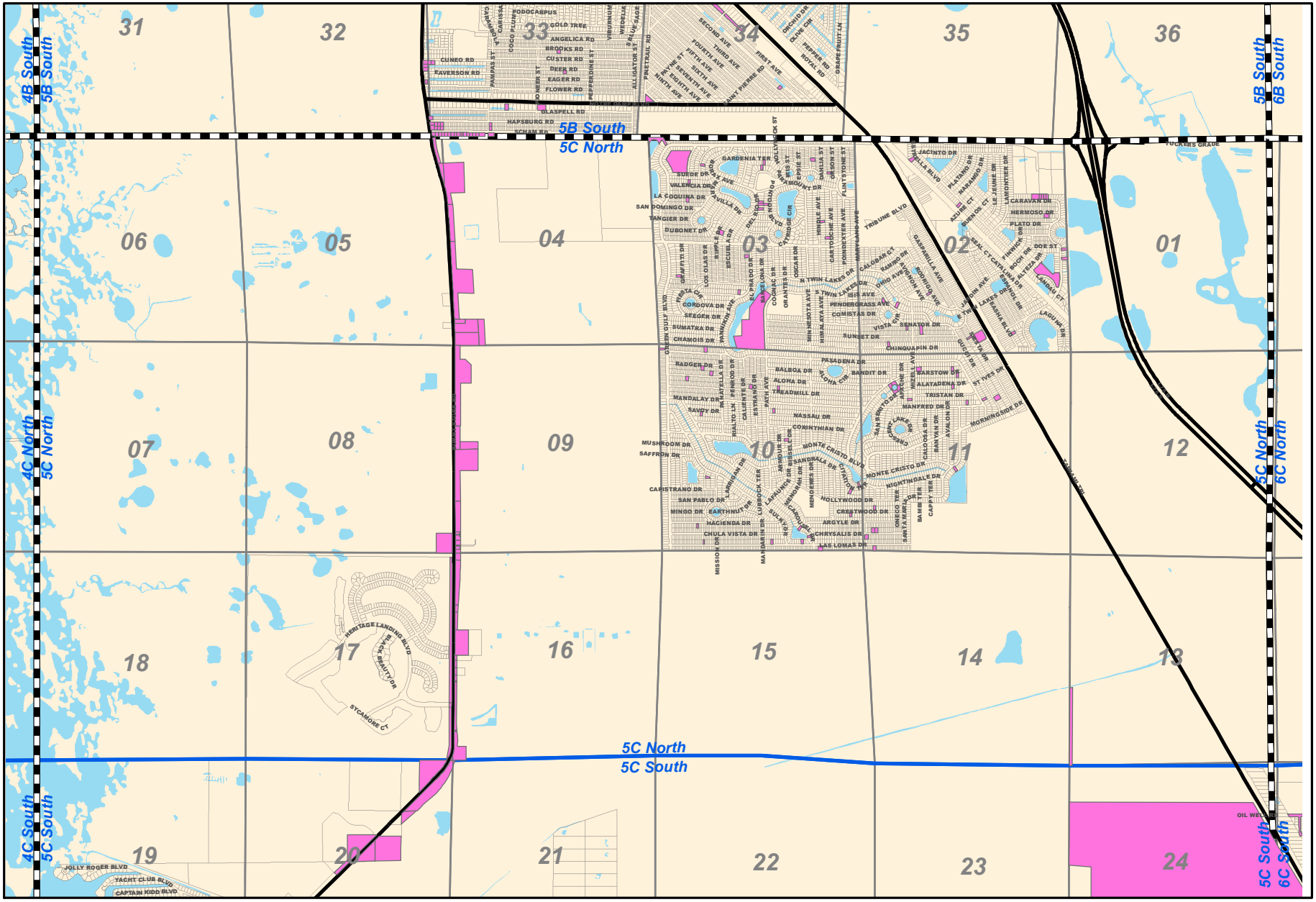

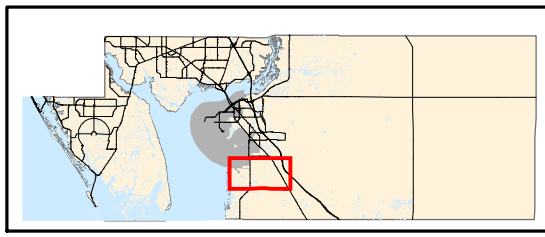

Map 19
COUNTY OWNED PROPERTY
T42- R23

This map is a representation of compiled public information. It is believed to be an accurate and true depiction for the stated purpose, but Charlotte County and its employees make no guaranties, implied or otherwise, to the accuracy, or completeness. We therefore do not accept any responsibilities as to its use. This is not a survey or is it to be used for design. Reflected Dimensions are for Informational purposes only and may have been rounded to the nearest tenth. For precise dimensions, please refer to recorded plats and related documents. Updated Date: 10/28/2020

N W E S (NOT TO SCALE)

Path: M:\Departments\LIS\Projects\County_Owned_Inventory\2020\2020_County_Inventory.mxd

Prepared By

CHARLOTTE COUNTY FLORIDA

Community Development

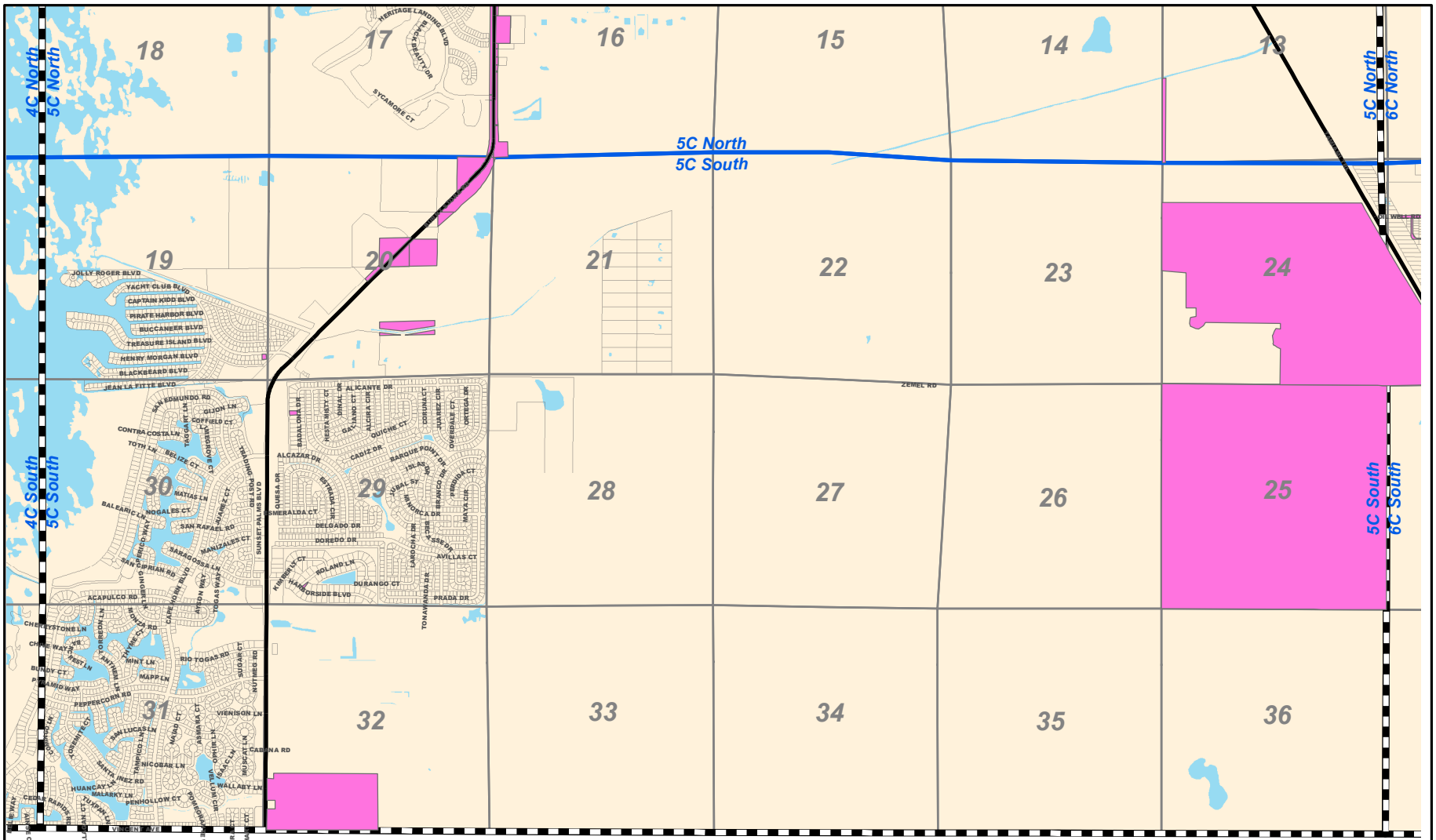

Lee County

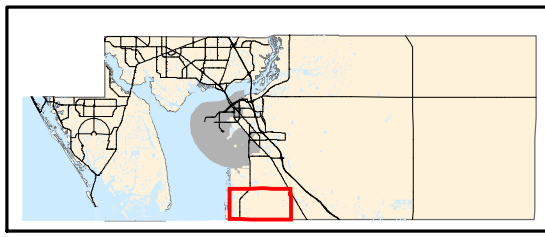

Map 20
COUNTY OWNED PROPERTY
T42- R23

This map is a representation of compiled public information. It is believed to be an accurate and true depiction for the stated purpose, but Charlotte County and its employees make no guaranties, implied or otherwise, to the accuracy, or completeness. We therefore do not accept any responsibilities as to its use. This is not a survey or is it to be used for design. Reflected Dimensions are for Informational purposes only and may have been rounded to the nearest tenth. For precise dimensions, please refer to recorded plats and related documents. Updated Date: 10/28/2020

N W E S (NOT TO SCALE)

Path: M:\Departments\LIS\Projects\County_Owned_Inventory\2020\2020_County_Inventory.mxd

Prepared By

CHARLOTTE COUNTY FLORIDA

Community Development

DeSoto County

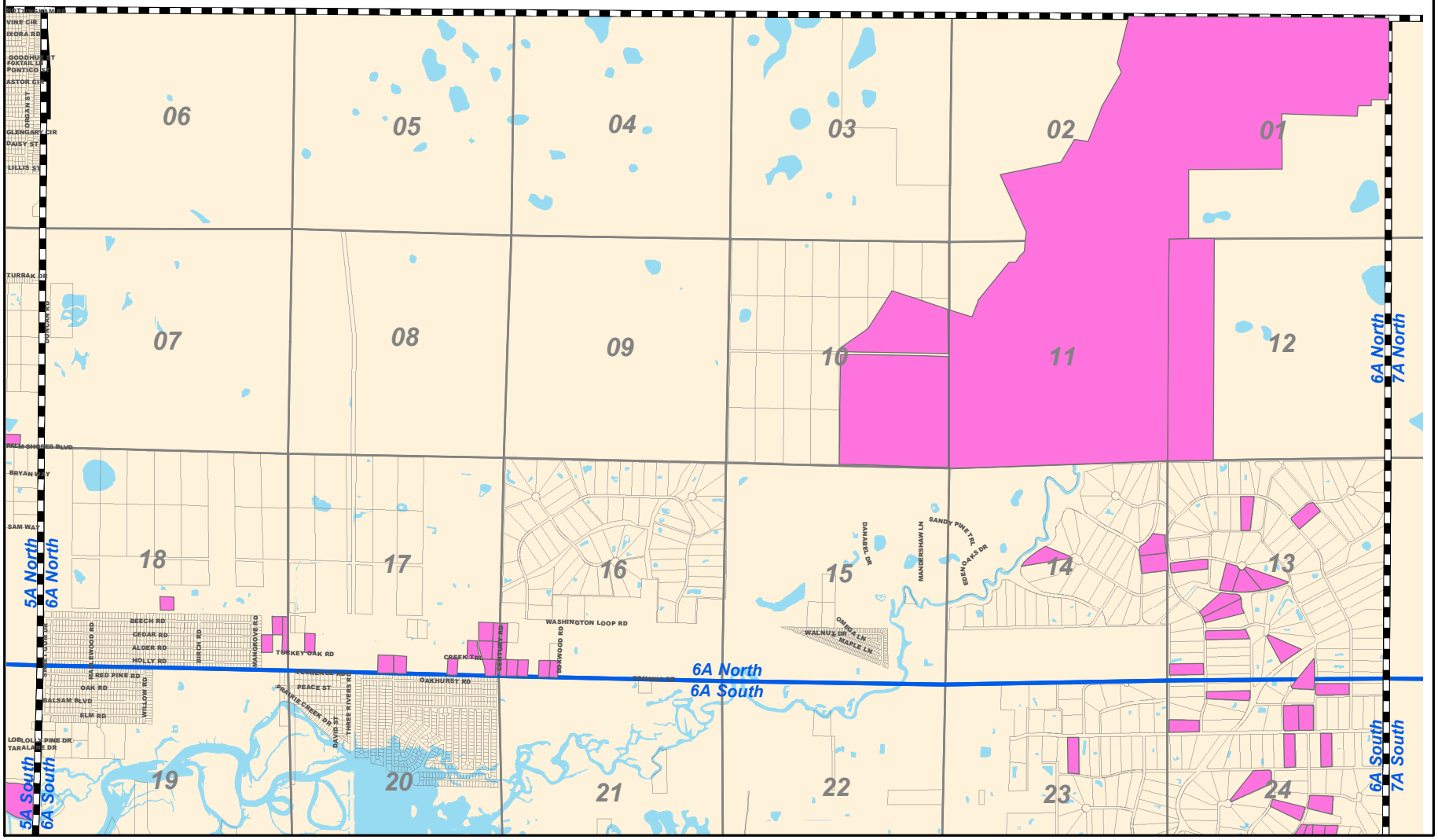

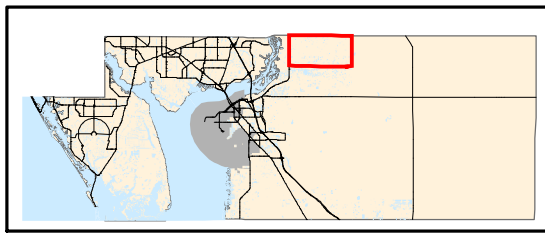

Map 21
COUNTY OWNED PROPERTY
T40- R24

This map is a representation of compiled public information. It is believed to be an accurate and true depiction for the stated purpose, but Charlotte County and its employees make no guaranties, implied or otherwise, to the accuracy, or completeness. We therefore do not accept any responsibilities as to its use. This is not a survey or is it to be used for design. Reflected Dimensions are for Informational purposes only and may have been rounded to the nearest tenth. For precise dimensions, please refer to recorded plats and related documents. Updated Date: 10/28/2020

N W E S (NOT TO SCALE)

Path: M:\Departments\LIS\Projects\County_Owned_Inventory\2020\2020_County_Inventory.mxd

Prepared By

CHARLOTTE COUNTY FLORIDA

Community Development

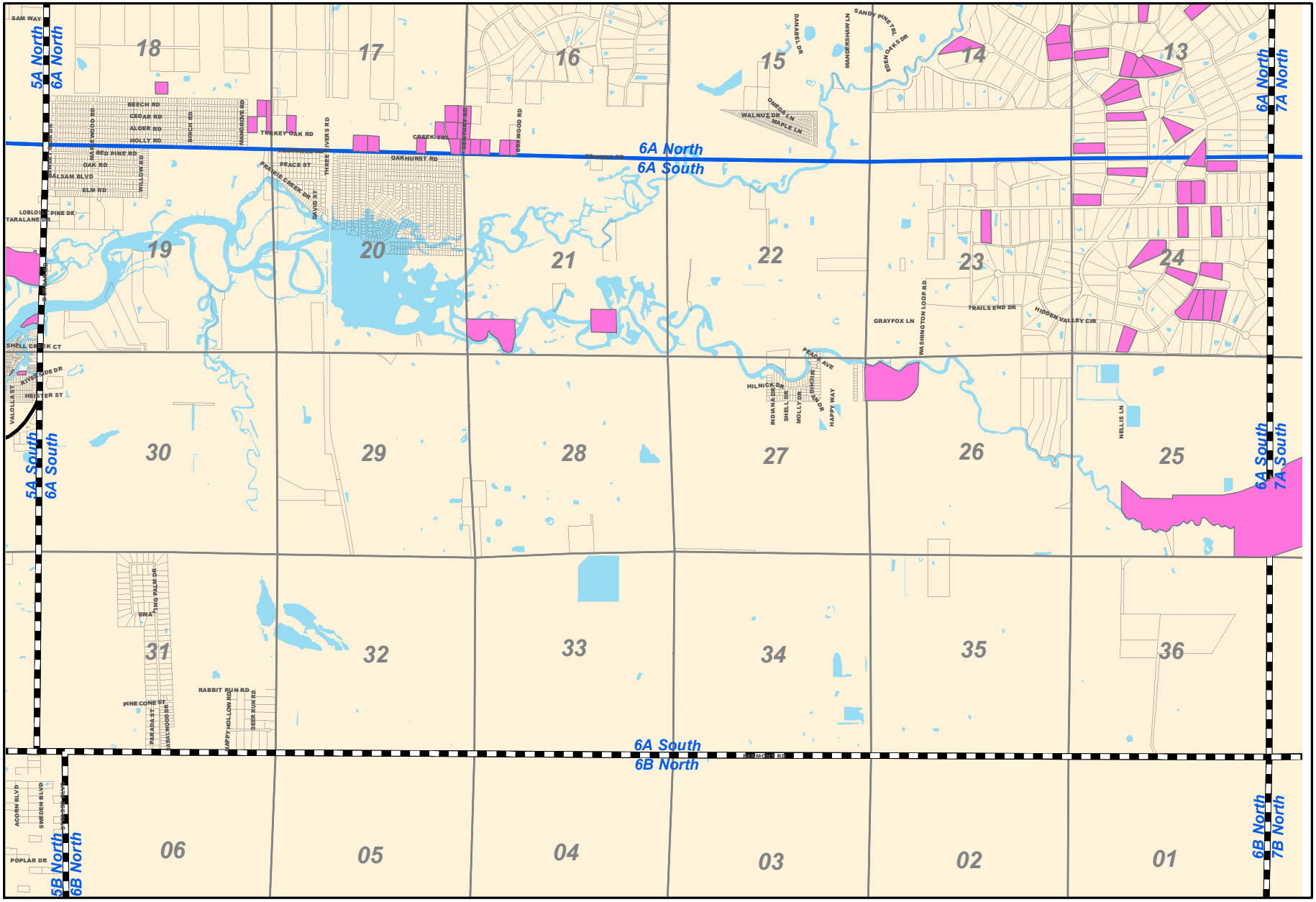

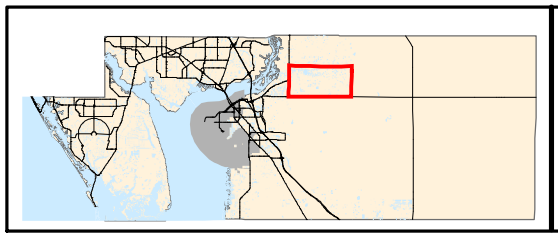

Map 22
COUNTY OWNED PROPERTY
T40- R24

This map is a representation of compiled public information. It is believed to be an accurate and true depiction for the stated purpose, but Charlotte County and its employees make no guaranties, implied or otherwise, to the accuracy, or completeness. We therefore do not accept any responsibilities as to its use. This is not a survey or is it to be used for design. Reflected Dimensions are for Informational purposes only and may have been rounded to the nearest tenth. For precise dimensions, please refer to recorded plats and related documents. Updated Date: 10/28/2020

N W E S (NOT TO SCALE)

Path: M:\Departments\LIS\Projects\County_Owned_Inventory\2020\2020_County_Inventory.mxd

Prepared By

CHARLOTTE COUNTY FLORIDA

Community Development

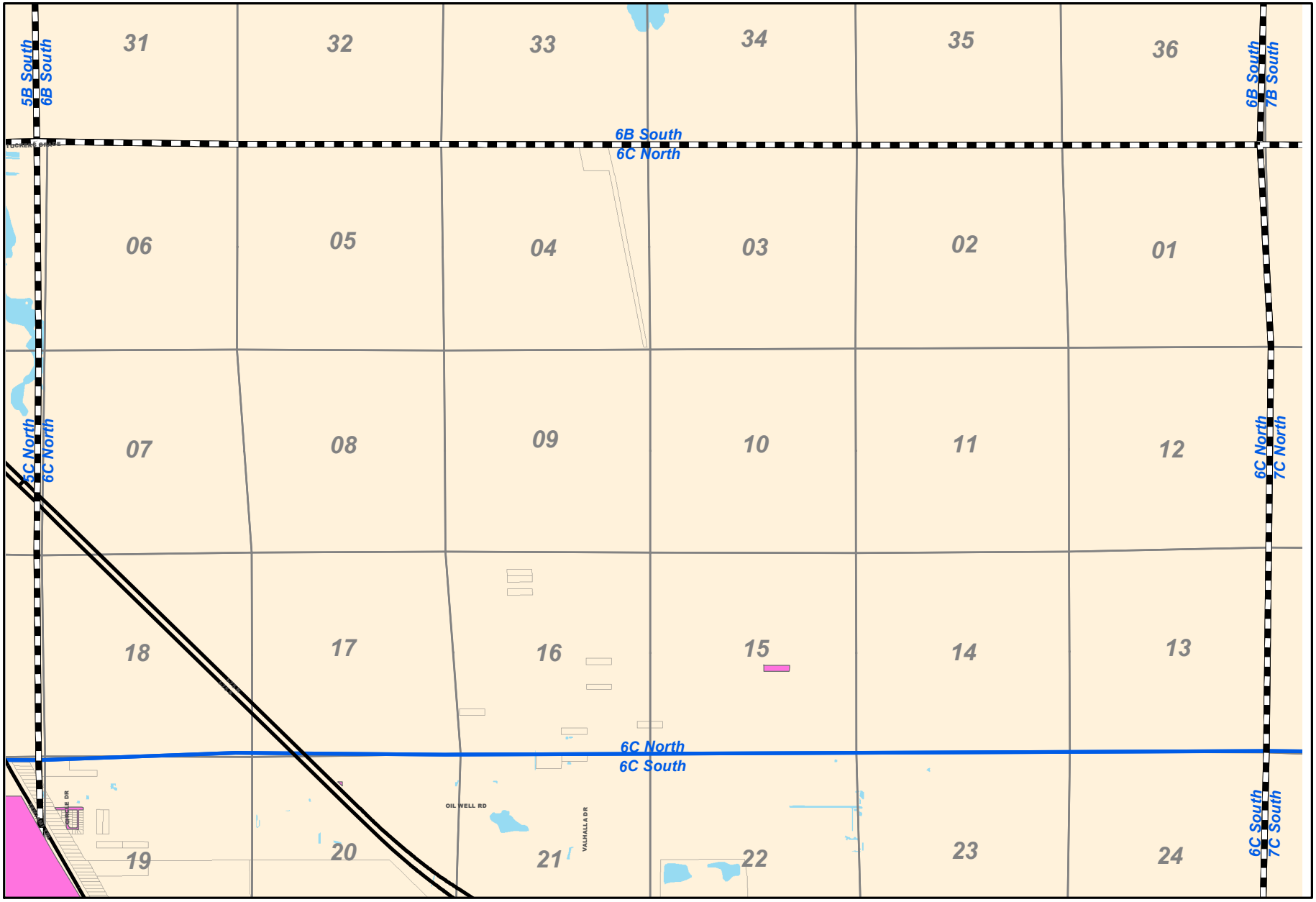

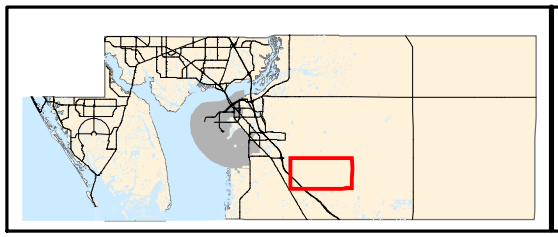

Map 23
COUNTY OWNED PROPERTY
T42- R24

This map is a representation of compiled public information. It is believed to be an accurate and true depiction for the stated purpose, but Charlotte County and its employees make no guaranties, implied or otherwise, to the accuracy, or completeness. We therefore do not accept any responsibilities as to its use. This is not a survey or is it to be used for design. Reflected Dimensions are for Informational purposes only and may have been rounded to the nearest tenth. For precise dimensions, please refer to recorded plats and related documents. Updated Date: 10/28/2020

N W E S (NOT TO SCALE)

Path: M:\Departments\LIS\Projects\County_Owned_Inventory\2020\2020_County_Inventory.mxd

Prepared By

Charlotte County Florida

Community Development

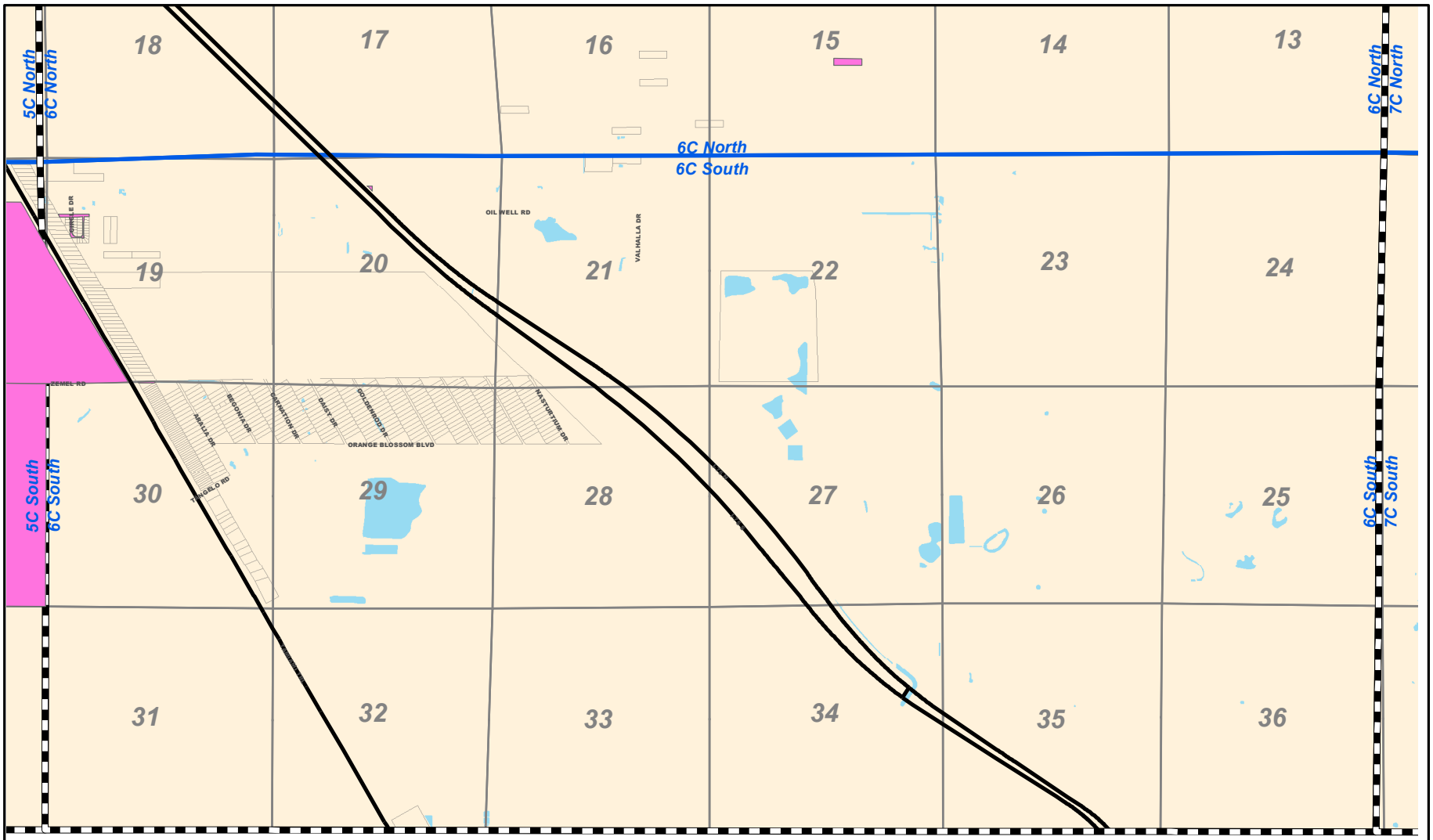

Lee County

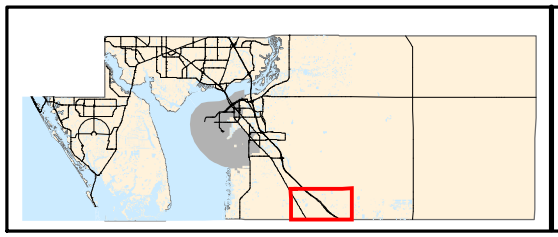

Map 24
COUNTY OWNED PROPERTY
T42- R24

This map is a representation of compiled public information. It is believed to be an accurate and true depiction for the stated purpose, but Charlotte County and its employees make no guaranties, implied or otherwise, to the accuracy, or completeness. We therefore do not accept any responsibilities as to its use. This is not a survey or is it to be used for design. Reflected Dimensions are for Informational purposes only and may have been rounded to the nearest tenth. For precise dimensions, please refer to recorded plats and related documents. Updated Date: 10/28/2020

N W E S (NOT TO SCALE)

Path: M:\Departments\LIS\Projects\County_Owned_Inventory\2020\2020_County_Inventory.mxd

Prepared By

Charlotte County Florida

Community Development

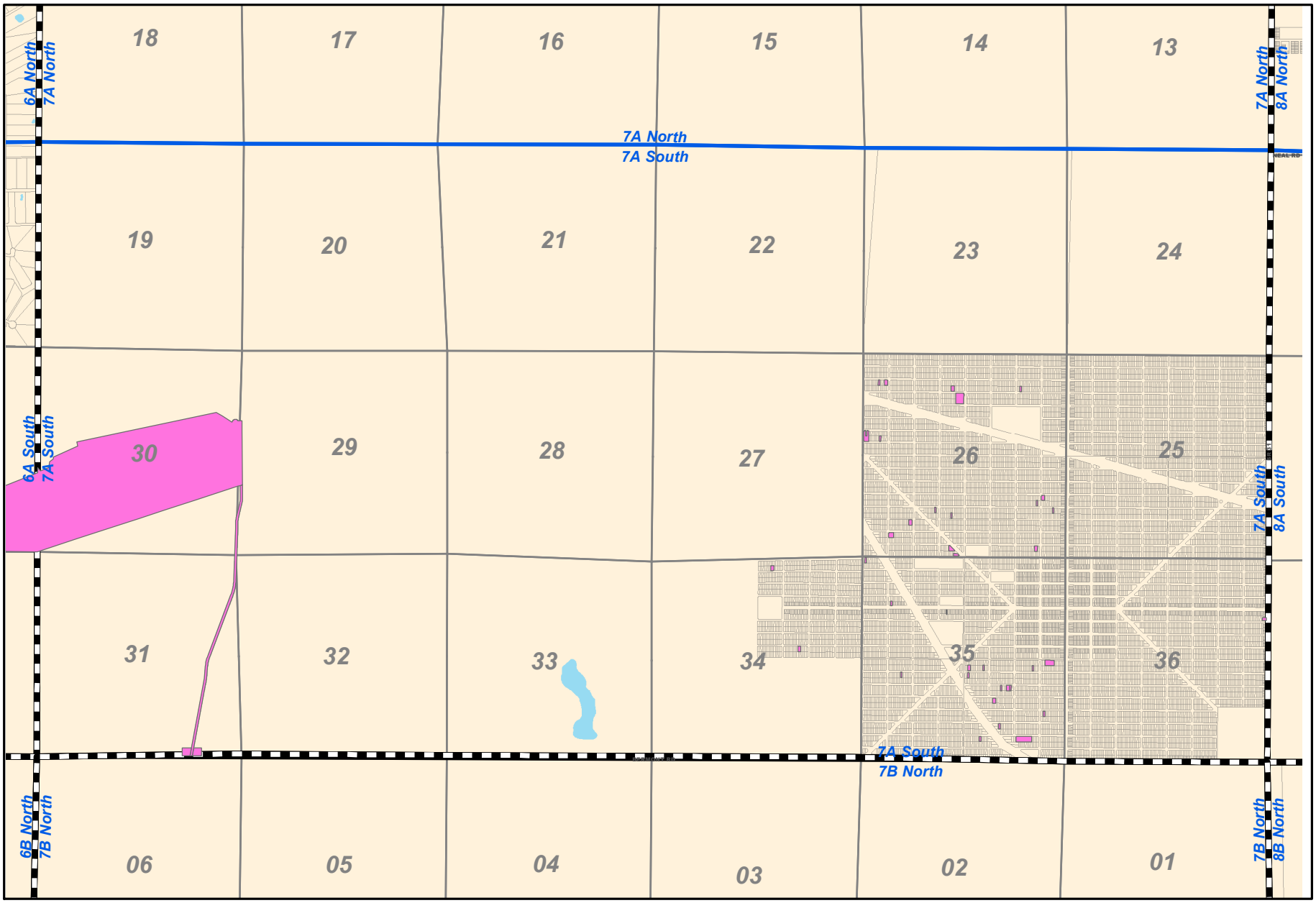

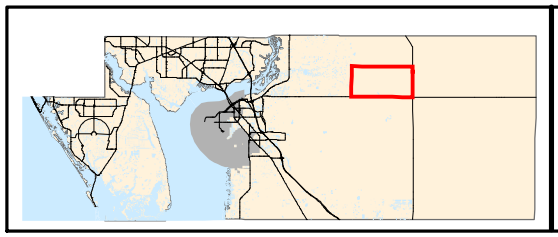

Map 25
COUNTY OWNED PROPERTY
T40- R25

This map is a representation of compiled public information. It is believed to be an accurate and true depiction for the stated purpose, but Charlotte County and its employees make no guaranties, implied or otherwise, to the accuracy, or completeness. We therefore do not accept any responsibilities as to its use. This is not a survey or is it to be used for design. Reflected Dimensions are for Informational purposes only and may have been rounded to the nearest tenth. For precise dimensions, please refer to recorded plats and related documents. Updated Date: 10/28/2020

N W E S (NOT TO SCALE)

Path: M:\Departments\LIS\Projects\County_Owned_Inventory\2020\2020_County_Inventory.mxd

Prepared By

Charlotte County Florida

Community Development

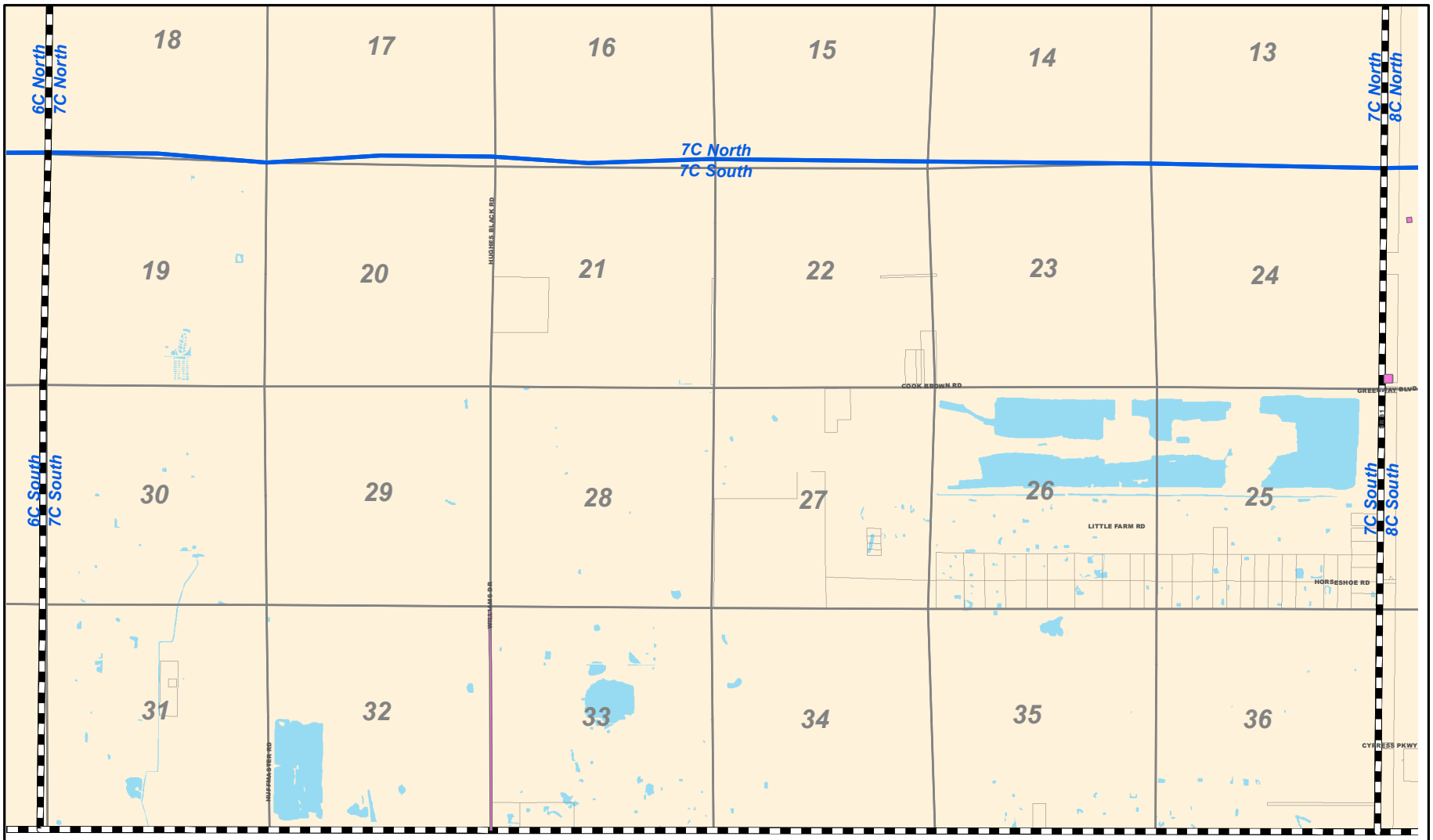

Lee County

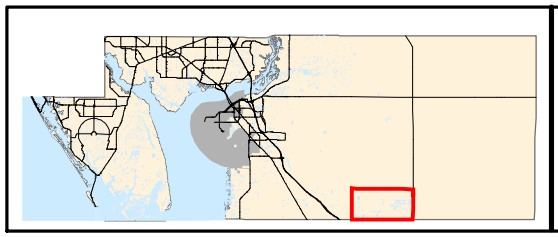

Map 26
COUNTY OWNED PROPERTY
T42- R25

This map is a representation of compiled public information. It is believed to be an accurate and true depiction for the stated purpose, but Charlotte County and its employees make no guaranties, implied or otherwise, to the accuracy, or completeness. We therefore do not accept any responsibilities as to its use. This is not a survey or is it to be used for design. Reflected Dimensions are for Informational purposes only and may have been rounded to the nearest tenth. For precise dimensions, please refer to recorded plats and related documents. Updated Date: 10/28/2020

N W E S (NOT TO SCALE)

Path: M:\Departments\LIS\Projects\County_Owned_Inventory\2020\2020_County_Inventory.mxd

Prepared By

Charlotte County Florida

Community Development

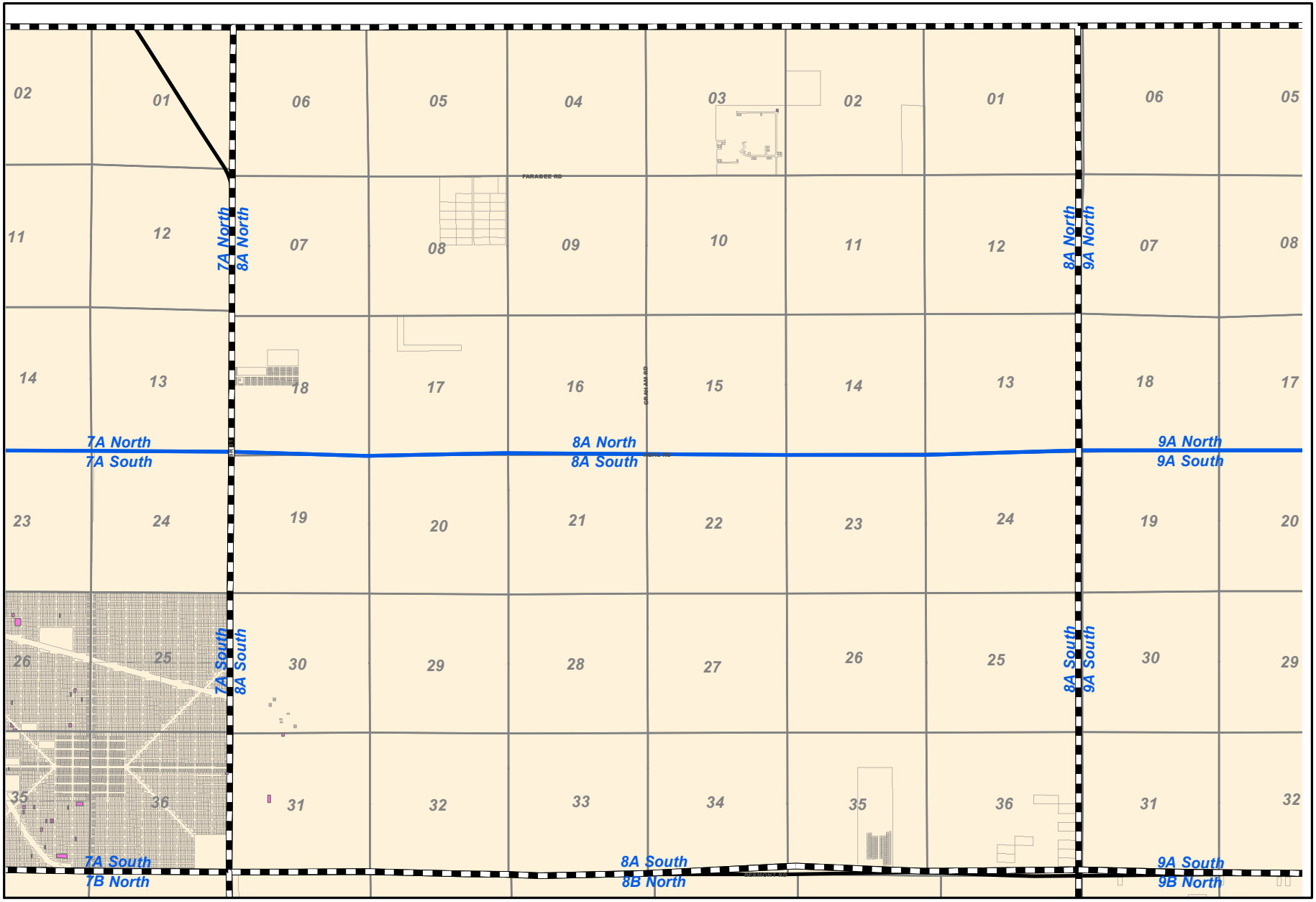

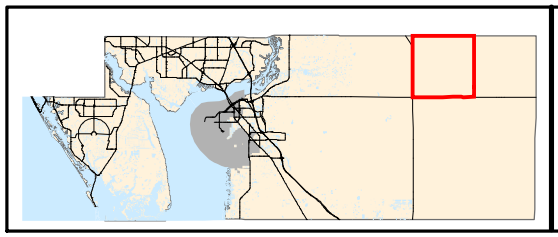

Map 27
COUNTY OWNED PROPERTY
T40- R26

This map is a representation of compiled public information. It is believed to be an accurate and true depiction for the stated purpose, but Charlotte County and its employees make no guaranties, implied or otherwise, to the accuracy, or completeness. We therefore do not accept any responsibilities as to its use. This is not a survey or is it to be used for design. Reflected Dimensions are for Informational purposes only and may have been rounded to the nearest tenth. For precise dimensions, please refer to recorded plats and related documents. Updated Date: 10/28/2020

N W E S (NOT TO SCALE)

Path: M:\Departments\LIS\Projects\County_Owned_Inventory\2020\2020_County_Inventory.mxd

Prepared By

Charlotte County Florida

Community Development

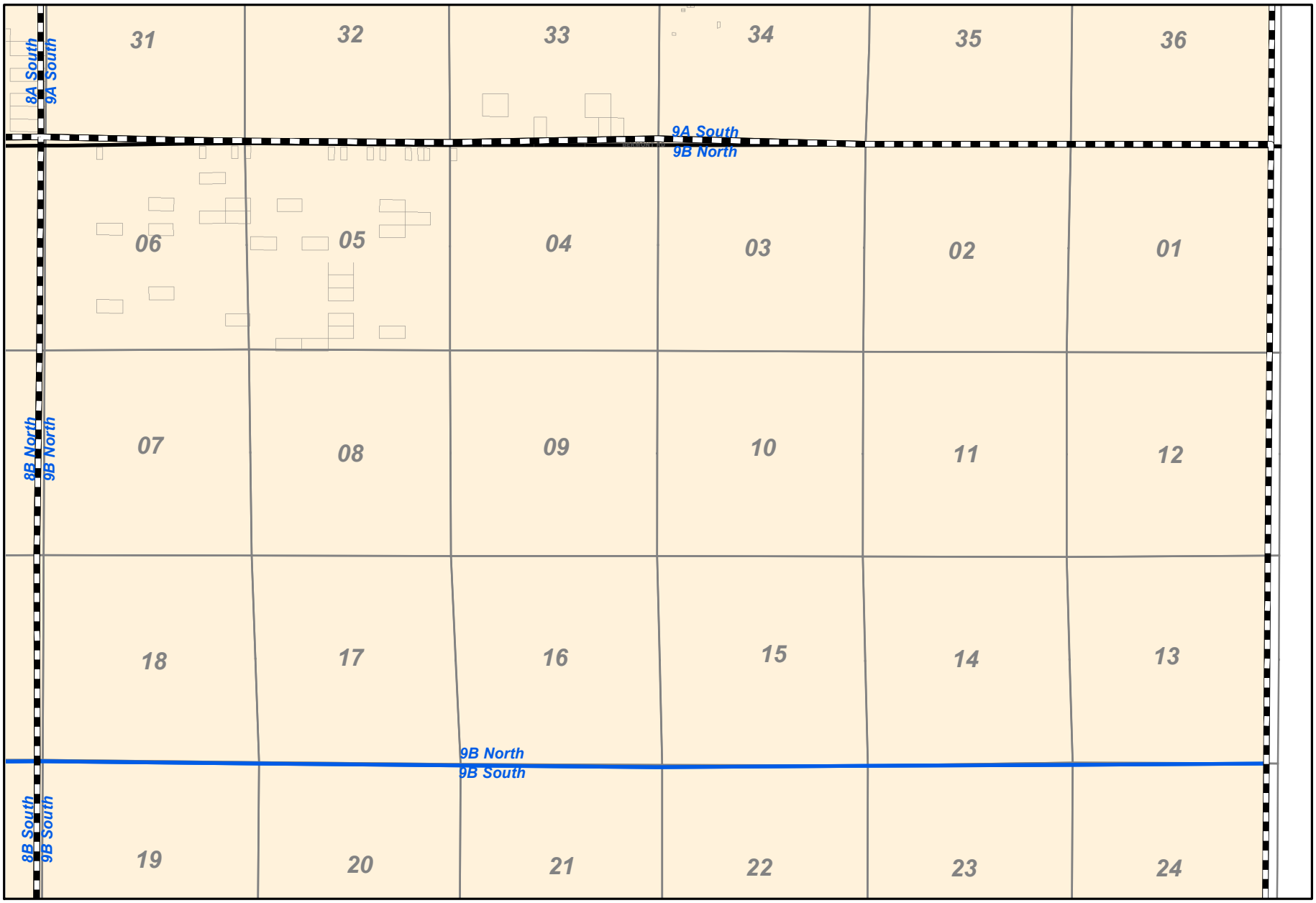

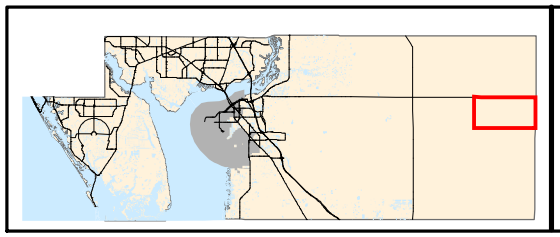

Map 28
COUNTY OWNED PROPERTY
T41- R27

This map is a representation of compiled public information. It is believed to be an accurate and true depiction for the stated purpose, but Charlotte County and its employees make no guaranties, implied or otherwise, to the accuracy, or completeness. We therefore do not accept any responsibilities as to its use. This is not a survey or is it to be used for design. Reflected Dimensions are for Informational purposes only and may have been rounded to the nearest tenth. For precise dimensions, please refer to recorded plats and related documents. Updated Date: 10/28/2020

N W E S (NOT TO SCALE)

Path: M:\Departments\LIS\Projects\County_Owned_Inventory\2020\2020_County_Inventory.mxd

Prepared By

Charlotte County Florida

Community Development

Charlotte County Real Property Inventory Report 2020

CHARLOTTE COUNTY
FLORIDA

Inventory List

DISCLAIMER: This report is a representation of compiled public information. It is believed to be an accurate and true depiction for the stated purpose, but Charlotte County and its employees make no guaranties, implied or otherwise to the accuracy or completeness. We therefore do not accept any responsibilities as to its use. The Charlotte County Real Estate Services Division maintains the records used to produce this report.

CHARLOTTE COUNTY OWNED LAND INVENTORY 2020

	ACCOUNT	MAP #	S-T-R	SHORT LEGAL	ADDRESS	STATE	ZIP CODE	CURRENT LAND USE	FUTURE LAND USE	WATER	SQ_Ft	DESCRIPTION
1	402101126011	6	1-40-21	PCH 022 1096 0015	17237 HILLSBOROUGH BLVD	FL	33948	Vacant Residential	Low Density Residential	NO	10,000.22	HOLD-Stormwater Site
2	402101126012	6	1-40-21	PCH 022 1096 0014	17247 HILLSBOROUGH BLVD	FL	33948	Vacant Residential	Low Density Residential	NO	12,363.84	HOLD-Stormwater Site
3	402101276008	6	1-40-21	PCH 016 1070 0013	17468 IAGO AVE	FL	33948	Vacant Residential	Low Density Residential	NO	9,999.98	HOLD-Utility Site
4	402101301012	6	1-40-21	PCH 022 1120 0017	385 FLAMINGO BLVD	FL	33948	Vacant Residential	Low Density Residential	YES	9,999.97	HOLD-Waterway Access
5	402101428012	6	1-40-21	PCH 016 1083 0003	17410 GEDDES AVE	FL	33948	Vacant Residential	Medium Density Residential	NO	10,000.04	Declared Surplus-Can be sold
6	402102151006	6	2-40-21	PCH 030 1179 0022	175 DONIPHAN DR	FL	33948	Vacant Residential	Low Density Residential	YES	10,000.00	HOLD-Waterway Access
7	402102153002	6	2-40-21	PCH 030 1161 0027	16037 GALENA AVE	FL	33948	Vacant Residential	Low Density Residential	NO	9,980.98	HOLD-Affordable Housing
8	402102330001	6	2-40-21	PCH 030 1124 00TA	16250 MARCELINE AVE	FL	33948	Vacant Residential	Parks & Recreation	NO	111,926.76	HOLD-Park
9	402102353001	6	2-40-21	PCH 032 PARK US41S		FL	33948	Government		NO	8,145.25	HOLD-Right-of-Way
10	402102357001	6	2-40-21	PCH 030 PARK US41		FL	33948	Government	Commercial	NO	4,445.57	HOLD-Right-of-Way
11	402102382001	6	11-40-21	PCH 035 1187 0001	1001 STRATFORD DR	FL	33948	Vacant Commercial	Murdock Village Mixed Use	YES	12,349.77	Murdock Village
12	402102405007	6	2-40-21	PCH 030 1129 0006	16288 CHICOPEE AVE	FL	33948	Vacant Residential	Low Density Residential	NO	10,000.01	HOLD-Affordable Housing
13	402102428001	6	2-40-21	PCH 030 2090 00TE	16505 PARMA AVE	FL	33948	Vacant Residential	Parks & Recreation	NO	296,458.22	HOLD-Park
14	402103201013	6	3-40-21	PCH 032 2433 0025	103 BAMBOO DR	FL	33948	Vacant Residential	Low Density Residential	YES	9,999.97	HOLD-Waterway Access
15	402103255001	6	3-40-21	PCH 032 PARK US41		FL	33948	Government	Commercial	NO	1,526.92	HOLD-Right-of-Way
16	402103276001	6	3-40-21	PCH 032 2426 00TB	136 ADALIA TER	FL	33948	Vacant Residential	Parks & Recreation	NO	125,529.24	HOLD-Park
17	402103428001	6	3-40-21	PCH 032 PARK US41N		FL	33948	Government	Commercial	NO	8,244.60	HOLD-Right-of-Way
18	402104127001	6	4-40-21	PCH 024 2003 0000	14138 TUDBALL AVE	FL	33948	Government	Parks & Recreation	NO	298,115.59	HOLD-Park
19	402104159005	6	4-40-21	PCH 024 2023 0025	14090 SLICHTER AVE	FL	33948	Vacant Residential	Low Density Residential	NO	14,085.39	HOLD-Utility Site
20	402104178011	6	4-40-21	PCH 024 2022 0007	14162 MASSEY AVE	FL	33948	Vacant Residential	Low Density Residential	NO	9,999.98	Declared Surplus-Can be sold
21	402104358018	6	4-40-21	PCH 024 2060 0010	14070 CHAMBERLAIN BLVD	FL	33948	Vacant Residential	Low Density Residential	NO	12,981.00	Declared Surplus-Fall 2020 Sale
22	402104407024	6	4-40-21	PCH 024 2038 0010	14338 RICE AVE	FL	33948	Vacant Residential	Low Density Residential	NO	10,008.45	Declared Surplus-Can be sold
23	402104407025	6	4-40-21	PCH 024 2038 0011	14348 RICE AVE	FL	33948	Vacant Residential	Low Density Residential	NO	13,381.48	Declared Surplus-Can be sold
24	402104434003	6	4-40-21	PCH 024 2055 0021	14013 RIDER AVE	FL	33948	Vacant Residential	Low Density Residential	NO	10,000.06	Declared Surplus-Can be sold
25	402104451001	6	4-40-21	PCH 024 2041 00TC	14265 RITA AVE	FL	33948	Vacant Residential	Low Density Residential	NO	473,459.07	HOLD-Park
26	402104451007	6	4-40-21	PCH 024 2041 0007	14324 DANIELS AVE	FL	33948	Vacant Residential	Low Density Residential	NO	15,130.77	HOLD-Utility Site
27	402105179007	6	5-40-21	PCH 038 2352 0011	13148 DOUBLEDAY AVE	FL	33948	Vacant Residential	Low Density Residential	NO	9,999.65	Declared Surplus-Fall 2020 Sale
28	402105311006	6	5-40-21	PCH 038 2381 0031	13101 JOHANNES AVE	FL	33948	Vacant Residential	Low Density Residential	NO	9,986.75	Declared Surplus-Can be sold
29	402105328014	6	5-40-21	PCH 038 2361 0031	13192 JOHANNES AVE	FL	33948	Vacant Residential	Low Density Residential	NO	12,660.52	Declared Surplus-Fall 2020 Sale
30	402105428001	6	5-40-21	PCH 038 2371 00TC	13420 COLBORN AVE	FL	33948	Vacant Residential	Parks & Recreation	NO	81,977.55	HOLD-Park
31	402106107001	6	6-40-21	PCH 047 2844 00TG	113 REMSEN ST	FL	33948	Vacant Residential	Parks & Recreation	NO	106,952.42	HOLD-Park
32	402106130004	6	6-40-21	PCH 047 2493 0005	72 POMPANO ST	FL	33948	Vacant Residential	Low Density Residential	NO	10,000.01	Declared Surplus-Can be sold
33	402106258001	6	6-40-21	PCH 047 2509 00TB	230 DARROW ST	FL	33948	Government	Parks & Recreation	NO	471,145.05	HOLD-Park
34	402106260001	6	6-40-21	PCH 047 2528 0012	218 ALBION ST	FL	33948	Vacant Residential	Low Density Residential	NO	11,115.86	HOLD-Utility Site
35	402106260012	6	6-40-21	PCH 047 2528 0013	226 ALBION ST	FL	33948	Vacant Residential	Low Density Residential	NO	10,000.01	HOLD-Utility Site
36	402106279001	6	6-40-21	PCH 047 2539 00TD	12494 DIETRICH AVE	FL	33948	Government	Parks & Recreation	NO	172,886.52	HOLD-Park
37	402106304018	6	6-40-21	PCH 047 2857 0005	12062 ESCUDE AVE	FL	33948	Vacant Residential	Low Density Residential	NO	10,000.00	Declared Surplus-Can be sold
38	402106357001	6	6-40-21	PCH 047 2864 0059	12023 CASSINO AVE	FL	33948	Vacant Residential	Low Density Residential	NO	11,599.94	Declared Surplus-Fall 2020 Sale
39	402106379004	6	6-40-21	PCH 047 2866 0054	442 BINNEY LN	FL	33948	Vacant Residential	Low Density Residential	NO	9,999.99	Declared Surplus-Can be sold
40	402106379005	6	6-40-21	PCH 047 2866 0055	450 BINNEY LN	FL	33948	Vacant Residential	Low Density Residential	NO	9,999.99	Declared Surplus-Can be sold
41	402106482001	6	6-40-21	PCH 055 3016 0012	1006 NAUTILUS TER	FL	33948	Vacant Residential	Low Density Residential	NO	11,115.42	Declared Surplus-Fall 2020 Sale
42	402107181002	6	7-40-21	PCH 055 3009 0012	12281 GREENLEAF LN	FL	33948	Vacant Residential	Low Density Residential	NO	9,999.77	Declared Surplus-Fall 2020 Sale
43	402107304002	6	7-40-21	PCH 055 3001 0074	1332 MOONGLO DR	FL	33948-1094	Vacant Residential	Low Density Residential	YES	38,963.32	HOLD-Waterway Access
44	402107402001	6	7-40-21	PCH 055 3008 0008	12309 TOYNBEE LN	FL	33948	Vacant Residential	Low Density Residential	NO	9,999.79	Declared Surplus-Fall 2020 Sale
45	402107402006	6	7-40-21	PCH 055 3008 0003	12349 TOYNBEE LN	FL	33948	Vacant Residential	Low Density Residential	NO	9,999.77	Declared Surplus-Fall 2020 Sale
46	402107432002	6	7-40-21	PCH 055 3031 0001	1286 BRAKLET TER	FL	33948	Vacant Residential	Low Density Residential	NO	10,000.00	Declared Surplus-Can be sold
47	402108127010	6	8-40-21	PCH 049 2871 0016	13211 BABCOCK AVE	FL	33948	Vacant Residential	Low Density Residential	NO	9,999.90	Declared Surplus-Fall 2020 Sale
48	402108156008	6	8-40-21	PCH 049 2921 0032	1267 PATTON ST	FL	33948	Vacant Residential	Low Density Residential	NO	9,999.99	Declared Surplus-Can be sold
49	402108327001	6	8-40-21	PCH 049 2916 00TA	13190 EISENHOWER DR	FL	33948	Government	Parks & Recreation	NO	192,887.32	HOLD-Facility
50	402108401007	6	8-40-21	ZZZ 084021 P7		FL	33948	Miscellaneous	Low Density Residential	YES	210,169.40	HOLD-Canal
51	402108401008	6	8-40-21	ZZZ 084021 P10		FL	33948	Miscellaneous	Low Density Residential	YES	39,379.48	HOLD-Canal
52	402108452006	6	8-40-21	ZZZ 084021 P11		FL	33948	Miscellaneous		YES	139,258.14	HOLD-Canal
53	402109379015	6	9-40-21	PCH 048 2644 0003	14162 BETHEL AVE	FL	33948	Vacant Residential	Low Density Residential	NO	10,000.05	Declared Surplus-Fall 2020 Sale
54	402109380021	6	9-40-21	PCH 048 2645 0009	14210 ELEANOR AVE	FL	33948	Vacant Residential	Low Density Residential	NO	10,000.04	Declared Surplus-Fall 2020 Sale
55	402110261010	6	10-40-21	PCH 029 2557 0014	1243 WENDY TER	FL	33948	Vacant Residential	Low Density Residential	NO	10,000.00	Declared Surplus-Can be sold
56	402110428003	6	10-40-21	PCH 029 2560 0011	1310 MILIKEN TER	FL	33948	Vacant Residential	Low Density Residential	NO	10,000.00	Declared Surplus-Fall 2020 Sale
57	402110428030	6	10-40-21	PCH 029 2560 0033	1107 BOWMAN TER	FL	33948	Vacant Residential	Low Density Residential	NO	12,832.57	Declared Surplus-Can be sold
58	402110435001	6	10-40-21	ZZZ 104021 P3-1		FL	33948-1094	Vacant Residential	Murdock Village Mixed Use	YES	273,324.86	HOLD-Canal

CHARLOTTE COUNTY OWNED LAND INVENTORY 2020

	ACCOUNT	MAP #	S-T-R	SHORT LEGAL	ADDRESS	STATE	ZIP CODE	CURRENT LAND USE	FUTURE LAND USE	WATER	SQ_Ft	DESCRIPTION
59	402111101004	6	11-40-21	PCH 029 2435 0021	15563 CHAMBERLAIN BLVD	FL	33948	Vacant Residential	Medium Density Residential	NO	9,953.23	HOLD-Utility Site
60	402111101005	6	11-40-21	PCH 029 2435 0020	15571 CHAMBERLAIN BLVD	FL	33948	Vacant Residential	Medium Density Residential	NO	11,772.70	HOLD-Utility Site
61	402111106016	6	11-40-21	PCH 029 2434 0032	812 BOWMAN TER	FL	33948	Vacant Residential	Low Density Residential	YES	10,000.00	HOLD-Waterway Access
62	402111126001	6	11-40-21	PCH 035 1187 0002	1007 STRATFORD DR	FL	33948	Vacant Commercial	Murdock Village Mixed Use	YES	10,000.79	Murdock Village
63	402111126002	6	11-40-21	PCH 035 1187 0003	1013 STRATFORD DR	FL	33948	Vacant Commercial	Murdock Village Mixed Use	YES	10,000.85	Murdock Village
64	402111226008	6	11-40-21	PCH 035 1270 0025	711 TAMIAMI TRL	FL	33948	Vacant Commercial	Murdock Village Mixed Use	NO	7,500.21	Murdock Village - Approved 6/23/20 to dispose
65	402111226009	6	11-40-21	PCH 035 1270 0024	713 TAMIAMI TRL	FL	33948	Vacant Commercial	Murdock Village Mixed Use	NO	7,500.26	Murdock Village - Approved 6/23/20 to dispose
66	402111226023	6	11-40-21	PCH 035 1270 0006	16440 FRANKLIN AVE	FL	33948	Vacant Commercial	Murdock Village Mixed Use	NO	9,999.98	Murdock Village - Approved 6/23/20 to dispose
67	402111226026	6	11-40-21	PCH 035 1270 0009	16464 FRANKLIN AVE	FL	33948	Vacant Commercial	Murdock Village Mixed Use	NO	10,000.00	Murdock Village - Approved 6/23/20 to dispose
68	402111226027	6	11-40-21	PCH 035 1270 0010	16472 FRANKLIN AVE	FL	33948	Vacant Commercial	Murdock Village Mixed Use	NO	10,000.03	Murdock Village - Approved 6/23/20 to dispose
69	402111226028	6	11-40-21	PCH 035 1270 0011	16480 FRANKLIN AVE	FL	33948	Vacant Commercial	Murdock Village Mixed Use	NO	9,999.99	Murdock Village - Approved 6/23/20 to dispose
70	402111226029	6	11-40-21	PCH 035 1270 0012	16488 FRANKLIN AVE	FL	33948	Vacant Commercial	Murdock Village Mixed Use	NO	9,999.97	Murdock Village - Approved 6/23/20 to dispose
71	402111227003	6	11-40-21	ZZZ 114021 P3	1120 CENTENNIAL BLVD	FL	33948	Government	Murdock Village Mixed Use	YES	1,601,506.60	HOLD-Park
72	402111251001	6	11-40-21	ZZZ 114021 P1	1185 CENTENNIAL BLVD	FL	33948	Government	Murdock Village Mixed Use	NO	3,605,595.18	HOLD-Park
73	402112102001	6	12-40-21	PCH 041 0689 0061	1016 FLAMINGO BLVD	FL	33948	Vacant Commercial	Murdock Village Mixed Use	NO	8,582.06	Murdock Village
74	402112102002	6	12-40-21	PCH 041 0689 0060	755 TAMIAMI TRL	FL	33948	Vacant Commercial	Murdock Village Mixed Use	NO	7,498.68	Murdock Village
75	402112102003	6	12-40-21	PCH 041 0689 0059	757 TAMIAMI TRL	FL	33948	Vacant Commercial	Murdock Village Mixed Use	NO	7,498.68	Murdock Village
76	402112102012	6	12-40-21	PCH 041 0689 0040	797 TAMIAMI TRL	FL	33948	Vacant Commercial	Murdock Village Mixed Use	NO	7,498.60	Murdock Village - Approved 6/23/20 to dispose
77	402112102013	6	12-40-21	PCH 041 0689 0001	1032 BUENA VISTA CIR	FL	33948	Vacant Commercial	Murdock Village Mixed Use	NO	14,532.71	Murdock Village
78	402112106002	6	12-40-21	TBS 001 0000 0002		FL	33948-1094	Vacant Commercial	Murdock Village Mixed Use	NO	1,970,827.40	Murdock Village-Dev Buy-Lost Lagoon
79	402112106003	6	12-40-21	TBS 001 0000 0003	1155 COLLINGSWOOD BLVD	FL	33948-1094	Vacant Commercial	Murdock Village Mixed Use	NO	295,008.12	Murdock Village-Dev Buy-Lost Lagoon
80	402112106005	6	12-40-21	TBS 001 0000 0CNL		FL	33948-1094	Miscellaneous	Murdock Village Mixed Use	YES	373,025.08	HOLD-Canal
81	402112126003	6	12-40-21	PCH 041 0689 0035	807 TAMIAMI TRL	FL	33948	Vacant Commercial	Murdock Village Mixed Use	NO	7,498.60	Murdock Village - Approved 6/23/20 to dispose
82	402112126004	6	12-40-21	PCH 041 0689 0034	809 TAMIAMI TRL	FL	33948	Vacant Commercial	Murdock Village Mixed Use	NO	7,498.60	Murdock Village - Approved 6/23/20 to dispose
83	402112126014	6	12-40-21	PCH 041 0689 0018	1168 BUENA VISTA CIR	FL	33948	Vacant Commercial	Murdock Village Mixed Use	NO	10,001.29	Murdock Village - Approved 6/23/20 to dispose
84	402112126015	6	12-40-21	PCH 041 0689 0019	1176 BUENA VISTA CIR	FL	33948	Vacant Commercial	Murdock Village Mixed Use	NO	10,001.30	Murdock Village - Approved 6/23/20 to dispose
85	402112182002	6	12-40-21	PCH 041 0702 0000	17180 WALENDA AVE	FL	33948	Miscellaneous	Murdock Village Mixed Use	NO	237,723.54	HOLD-Utility Site
86	402112201011	6	12-40-21	PCH 041 0676 0059	881 TAMIAMI TRL	FL	33948	Vacant Commercial	Murdock Village Mixed Use	NO	7,498.07	Murdock Village-Dev Buy-Lost Lagoon
87	402112201012	6	12-40-21	PCH 041 0676 0058	883 TAMIAMI TRL	FL	33948	Vacant Commercial	Murdock Village Mixed Use	NO	7,498.13	Murdock Village-Dev Buy-Lost Lagoon
88	402112201013	6	12-40-21	PCH 041 0676 0057	885 TAMIAMI TRL	FL	33948	Vacant Commercial	Murdock Village Mixed Use	NO	7,498.09	Murdock Village-Dev Buy-Lost Lagoon
89	402112201026	6	12-40-21	PCH 041 0676 0007	17348 SEYMOUR AVE	FL	33948	Vacant Commercial	Murdock Village Mixed Use	NO	10,000.01	Murdock Village-Dev Buy-Lost Lagoon
90	402112201028	6	12-40-21	PCH 041 0676 0009	17364 SEYMOUR AVE	FL	33948	Vacant Commercial	Murdock Village Mixed Use	NO	9,999.99	Murdock Village-Dev Buy-Lost Lagoon
91	402112201030	6	12-40-21	PCH 041 0676 010A	17380 SEYMOUR AVE	FL	33948	Vacant Commercial	Murdock Village Mixed Use	NO	9,999.99	Murdock Village-Dev Buy-Lost Lagoon
92	402112226001	6	12-40-21	PCH 041 0676 0049	903 TAMIAMI TRL	FL	33948	Vacant Commercial	Murdock Village Mixed Use	NO	7,498.09	Murdock Village-Dev Buy-Lost Lagoon
93	402112226002	6	12-40-21	PCH 041 0676 0048	905 TAMIAMI TRL	FL	33948	Vacant Commercial	Murdock Village Mixed Use	NO	7,498.08	Murdock Village-Dev Buy-Lost Lagoon
94	402112226003	6	12-40-21	PCH 041 0676 0046	909 TAMIAMI TRL	FL	33948	Vacant Commercial	Murdock Village Mixed Use	NO	14,996.22	Murdock Village-Dev Buy-Lost Lagoon
95	402112226004	6	12-40-21	PCH 041 0676 0045	911 TAMIAMI TRL	FL	33948	Vacant Commercial	Murdock Village Mixed Use	NO	7,498.13	Murdock Village-Dev Buy-Lost Lagoon
96	402112226015	6	12-40-21	PCH 041 0676 0015	17420 SEYMOUR AVE	FL	33948	Vacant Commercial	Murdock Village Mixed Use	NO	10,000.05	Murdock Village-Dev Buy-Lost Lagoon
97	402112226016	6	12-40-21	PCH 041 0676 0016	17428 SEYMOUR AVE	FL	33948	Vacant Commercial	Murdock Village Mixed Use	NO	10,000.04	Murdock Village-Dev Buy-Lost Lagoon
98	402112251001	6	12-40-21	ZZZ 124021 P3	17372 TOLEDO BLADE BLVD	FL	33948-1094	Non-agricultural Acreage		NO	8,512,232.32	Murdock Village
99	402112251012	6	12-40-21	ZZZ 124021 P1		FL	33948	Vacant Residential	Murdock Village Mixed Use	YES	118,120.98	HOLD-Waterway Access
100	402112251015	6	12-40-21	ZZZ 124021 P5		FL	33948	Non-agricultural Acreage	Murdock Village Mixed Use	NO	246,952.16	HOLD-Right-of-Way
101	402112251016	6	12-40-21	ZZZ 124021 P3-1	17517 SEYMOUR AVE	FL	33948-1094	Non-agricultural Acreage		NO	439,090.74	HOLD-Facility
102	402112251017	6	12-40-21	ZZZ 114021 P3-3		FL	33948-1094	Non-agricultural Acreage	Murdock Village Mixed Use	NO	491,341.43	HOLD-Canal
103	402112357001	6	12-40-21	PCH 041 0655 0078	1876 EL JOBEAN RD	FL	33948	Vacant Commercial	Commercial	NO	13,011.66	HOLD-Right-of-Way
104	402112357002	6	12-40-21	PCH 041 0655 0077	1870 EL JOBEAN RD	FL	33948	Vacant Commercial	Commercial	NO	7,499.36	HOLD-Right-of-Way
105	402112357003	6	12-40-21	PCH 041 0655 0076	1864 EL JOBEAN RD	FL	33948	Vacant Commercial	Commercial	NO	7,499.37	HOLD-Right-of-Way
106	402112357004	6	12-40-21	PCH 041 0655 0075	1860 EL JOBEAN RD	FL	33948	Vacant Commercial	Commercial	NO	7,499.33	HOLD-Right-of-Way
107	402112478019	6	12-40-21	PCH 041 0658 0014	1493 COLLINGSWOOD BLVD	FL	33948	Government	Commercial	NO	46,758.65	HOLD-Facility
108	402113101001	6	13-40-21	PCH 041 0655 0001	2001 ROYALVIEW DR	FL	33948	Vacant Commercial	Commercial	NO	14,776.65	HOLD-Right-of-Way
109	402113102003	6	13-40-21	PCH 041 0643 0003	2044 FLAMINGO BLVD	FL	33948	Vacant Residential	Medium Density Residential	NO	10,288.35	HOLD-Right-of-Way
110	402113102005	6	13-40-21	PCH 041 0643 0005	2060 FLAMINGO BLVD	FL	33948	Vacant Residential	Medium Density Residential	NO	10,279.51	HOLD-Right-of-Way
111	402113102006	6	13-40-21	PCH 041 0643 0006	2068 FLAMINGO BLVD	FL	33948	Vacant Residential	Medium Density Residential	NO	10,275.13	HOLD-Right-of-Way
112	402113102007	6	13-40-21	PCH 041 0643 0007	2076 FLAMINGO BLVD	FL	33948	Vacant Residential	Medium Density Residential	NO	10,270.70	HOLD-Right-of-Way
113	402113102008	6	13-40-21	PCH 041 0643 0008	2084 FLAMINGO BLVD	FL	33948	Vacant Residential	Medium Density Residential	NO	10,266.32	HOLD-Right-of-Way
114	402113102009	6	13-40-21	PCH 041 0643 0009	2092 FLAMINGO BLVD	FL	33948	Vacant Residential	Medium Density Residential	NO	10,261.89	HOLD-Right-of-Way
115	402113102010	6	13-40-21	PCH 041 0643 0010	2100 FLAMINGO BLVD	FL	33948	Vacant Residential	Medium Density Residential	NO	10,257.49	HOLD-Right-of-Way
116	402113102011	6	13-40-21	PCH 041 0643 0011	17014 NIXON AVE	FL	33948	Vacant Residential	Medium Density Residential	NO	22,931.06	HOLD-Right-of-Way
117	402113151001	6	13-40-21	PCH 041 0642 0001	17013 NIXON AVE	FL	33948	Vacant Residential	Medium Density Residential	NO	20,337.32	HOLD-Right-of-Way

CHARLOTTE COUNTY OWNED LAND INVENTORY 2020

	ACCOUNT	MAP #	S-T-R	SHORT LEGAL	ADDRESS	STATE	ZIP CODE	CURRENT LAND USE	FUTURE LAND USE	WATER	SQ_Ft	DESCRIPTION
118	402113151002	6	13-40-21	PCH 041 0642 0003	2144 FLAMINGO BLVD	FL	33948	Vacant Residential	Medium Density Residential	NO	10,231.59	HOLD-Right-of-Way
119	402113151003	6	13-40-21	PCH 041 0642 0004	2152 FLAMINGO BLVD	FL	33948	Vacant Residential	Medium Density Residential	NO	10,227.21	HOLD-Right-of-Way
120	402113151004	6	13-40-21	PCH 041 0642 0005	2160 FLAMINGO BLVD	FL	33948	Vacant Residential	Medium Density Residential	NO	10,222.80	HOLD-Right-of-Way
121	402113151005	6	13-40-21	PCH 041 0642 0006	2168 FLAMINGO BLVD	FL	33948	Vacant Residential	Medium Density Residential	NO	10,218.40	HOLD-Right-of-Way
122	402113151006	6	13-40-21	PCH 041 0642 0007	2176 FLAMINGO BLVD	FL	33948	Vacant Residential	Medium Density Residential	NO	10,213.96	HOLD-Right-of-Way
123	402113151007	6	13-40-21	PCH 041 0642 0008	2184 FLAMINGO BLVD	FL	33948	Vacant Residential	Medium Density Residential	NO	10,209.59	HOLD-Right-of-Way
124	402113151008	6	13-40-21	PCH 041 0642 0009	2192 FLAMINGO BLVD	FL	33948	Vacant Residential	Medium Density Residential	NO	10,205.16	HOLD-Right-of-Way
125	402113151009	6	13-40-21	PCH 041 0642 0010	2200 FLAMINGO BLVD	FL	33948	Vacant Residential	Medium Density Residential	NO	10,200.76	HOLD-Right-of-Way
126	402113151010	6	13-40-21	PCH 041 0642 0011	2208 FLAMINGO BLVD	FL	33948	Vacant Residential	Medium Density Residential	NO	10,196.37	HOLD-Right-of-Way
127	402113151011	6	13-40-21	PCH 041 0642 0012	2216 FLAMINGO BLVD	FL	33948	Vacant Residential	Medium Density Residential	NO	10,191.93	HOLD-Right-of-Way
128	402113151012	6	13-40-21	PCH 041 0642 0013	17014 ARTHUR AVE	FL	33948	Vacant Residential	Medium Density Residential	NO	20,238.48	HOLD-Right-of-Way
129	402113157001	6	13-40-21	PCH 041 0632 0001	17013 ARTHUR AVE	FL	33948	Vacant Residential	Low Density Residential	NO	13,473.13	HOLD-Right-of-Way
130	402113157002	6	13-40-21	PCH 041 0632 0002	2254 FLAMINGO BLVD	FL	33948	Vacant Residential	Low Density Residential	NO	10,170.06	HOLD-Right-of-Way
131	402113301001	6	13-40-21	PCH 041 0632 0003	2262 FLAMINGO BLVD	FL	33948	Vacant Residential	Low Density Residential	NO	10,169.90	HOLD-Right-of-Way
132	402113301002	6	13-40-21	PCH 041 0632 0004	2270 FLAMINGO BLVD	FL	33948	Vacant Residential	Low Density Residential	NO	10,157.05	HOLD-Right-of-Way
133	402113301003	6	13-40-21	PCH 041 0632 0005	2278 FLAMINGO BLVD	FL	33948	Vacant Residential	Low Density Residential	NO	10,156.86	HOLD-Right-of-Way
134	402113302001	6	13-40-21	PCH 041 0626 0001	17013 GREENAN AVE	FL	33948	Vacant Residential	Low Density Residential	NO	10,641.45	HOLD-Right-of-Way
135	402113302002	6	13-40-21	PCH 041 0626 0002	2310 FLAMINGO BLVD	FL	33948	Vacant Residential	Low Density Residential	NO	10,138.92	HOLD-Right-of-Way
136	402113302003	6	13-40-21	PCH 041 0626 0003	2318 FLAMINGO BLVD	FL	33948	Vacant Residential	Low Density Residential	NO	10,134.74	HOLD-Right-of-Way
137	402113302004	6	13-40-21	PCH 041 0626 0004	2326 FLAMINGO BLVD	FL	33948	Vacant Residential	Low Density Residential	NO	10,130.31	HOLD-Right-of-Way
138	402113302005	6	13-40-21	PCH 041 0626 0005	2334 FLAMINGO BLVD	FL	33948	Vacant Residential	Low Density Residential	NO	10,125.90	HOLD-Right-of-Way
139	402113302006	6	13-40-21	PCH 041 0626 0006	2342 FLAMINGO BLVD	FL	33948	Vacant Residential	Low Density Residential	NO	10,121.53	HOLD-Right-of-Way
140	402113302007	6	13-40-21	PCH 041 0626 0007	2350 FLAMINGO BLVD	FL	33948	Vacant Residential	Low Density Residential	NO	10,121.07	HOLD-Right-of-Way
141	402113302008	6	13-40-21	PCH 041 0626 0008	2358 FLAMINGO BLVD	FL	33948	Vacant Residential	Low Density Residential	NO	10,108.75	HOLD-Right-of-Way
142	402113302009	6	13-40-21	PCH 041 0626 0009	2366 FLAMINGO BLVD	FL	33948	Vacant Residential	Low Density Residential	NO	10,108.28	HOLD-Right-of-Way
143	402113302010	6	13-40-21	PCH 041 0626 0010	2374 FLAMINGO BLVD	FL	33948	Vacant Residential	Low Density Residential	NO	10,103.87	HOLD-Right-of-Way
144	402113302011	6	13-40-21	PCH 041 0626 0011	2382 FLAMINGO BLVD	FL	33948	Vacant Residential	Low Density Residential	NO	10,099.48	HOLD-Right-of-Way
145	402113351001	6	13-40-21	PCH 041 0626 0013	2398 FLAMINGO BLVD	FL	33948	Vacant Residential	Low Density Residential	NO	10,090.67	HOLD-Right-of-Way
146	402113351003	6	13-40-21	PCH 041 0626 0014	17014 CARSON AVE	FL	33948	Vacant Residential	Low Density Residential	NO	10,581.55	HOLD-Right-of-Way
147	402113353001	6	13-40-21	PCH 041 0615 0001	17013 CARSON AVE	FL	33948	Vacant Residential	Low Density Residential	NO	11,487.05	HOLD-Right-of-Way
148	402113353002	6	13-40-21	PCH 041 0615 0002	2428 FLAMINGO BLVD	FL	33948	Vacant Residential	Low Density Residential	NO	10,000.20	HOLD-Right-of-Way
149	402113353003	6	13-40-21	PCH 041 0615 0003	2436 FLAMINGO BLVD	FL	33948	Vacant Residential	Low Density Residential	NO	10,000.20	HOLD-Right-of-Way
150	402113353004	6	13-40-21	PCH 041 0615 0004	2444 FLAMINGO BLVD	FL	33948	Vacant Residential	Low Density Residential	NO	10,000.19	HOLD-Right-of-Way
151	402113353005	6	13-40-21	PCH 041 0615 0005	2452 FLAMINGO BLVD	FL	33948	Vacant Residential	Low Density Residential	NO	10,000.19	HOLD-Right-of-Way
152	402113353006	6	13-40-21	PCH 041 0615 0006	2460 FLAMINGO BLVD	FL	33948	Vacant Residential	Low Density Residential	NO	10,000.20	HOLD-Right-of-Way
153	402113353007	6	13-40-21	PCH 041 0615 0007	2468 FLAMINGO BLVD	FL	33948	Vacant Residential	Low Density Residential	NO	10,000.20	HOLD-Right-of-Way
154	402113353008	6	13-40-21	PCH 041 0615 0008	2476 FLAMINGO BLVD	FL	33948	Vacant Residential	Low Density Residential	NO	10,000.20	HOLD-Right-of-Way
155	402113353009	6	13-40-21	PCH 041 0615 0009	2484 FLAMINGO BLVD	FL	33948	Vacant Residential	Low Density Residential	NO	10,000.19	HOLD-Right-of-Way
156	402113353010	6	13-40-21	PCH 041 0615 0010	17014 WALDRUN AVE	FL	33948	Vacant Residential	Low Density Residential	NO	11,492.67	HOLD-Right-of-Way
157	402113357001	6	13-40-21	PCH 041 0612 0026	17013 WALDRUN AVE	FL	33948	Vacant Residential	Low Density Residential	NO	11,523.04	HOLD-Right-of-Way
158	402113357002	6	13-40-21	PCH 041 0612 0025	17021 WALDRUN AVE	FL	33948	Vacant Residential	Low Density Residential	NO	10,043.46	HOLD-Right-of-Way
159	402113357003	6	13-40-21	PCH 041 0612 0024	17029 WALDRUN AVE	FL	33948	Vacant Residential	Low Density Residential	NO	10,043.44	HOLD-Right-of-Way
160	402113357014	6	13-40-21	PCH 041 0612 0001	17014 WINTERGARDEN AVE	FL	33948	Vacant Residential	Low Density Residential	NO	21,559.48	HOLD-Right-of-Way
161	402113357015	6	13-40-21	PCH 041 0612 0003	17030 WINTERGARDEN AVE	FL	33948	Vacant Residential	Low Density Residential	NO	10,042.98	HOLD-Right-of-Way
162	402113382001	6	13-40-21	PCH 041 0616 0ALL	17128 WALDRUN AVE	FL	33948	Vacant Residential	Parks & Recreation	NO	332,673.43	HOLD-Park
163	402114100007	6	14-40-21	ZZZ 144021 P2	2300 EL JOBEAN RD	FL	33948	Government	Parks & Recreation	NO	3,498,166.86	HOLD-Facility
164	402114231001	6	14-40-21	PCH 046 3305 00TA	1910 EL JOBEAN RD	FL	33948	Government	Commercial	YES	117,392.23	HOLD-Right-of-Way
165	402114232008	6	14-40-21	PCH 046 3303 0022	2020 FERNWOOD ST	FL	33948	Vacant Residential	Medium Density Residential	NO	16,556.57	HOLD-Right-of-Way
166	402114232010	6	14-40-21	PCH 046 3303 0019	2063 FLAMINGO BLVD	FL	33948	Vacant Residential	Medium Density Residential	NO	10,001.36	HOLD-Right-of-Way
167	402114232011	6	14-40-21	PCH 046 3303 0017	2071 FLAMINGO BLVD	FL	33948	Vacant Residential	Medium Density Residential	NO	20,002.70	HOLD-Right-of-Way
168	402114232012	6	14-40-21	PCH 046 3303 0016	2087 FLAMINGO BLVD	FL	33948	Vacant Residential	Medium Density Residential	NO	10,001.33	HOLD-Right-of-Way
169	402114232013	6	14-40-21	PCH 046 3303 0015	2095 FLAMINGO BLVD	FL	33948	Vacant Residential	Medium Density Residential	NO	10,001.35	HOLD-Right-of-Way
170	402114232014	6	14-40-21	PCH 046 3303 0014	2103 FLAMINGO BLVD	FL	33948	Vacant Residential	Medium Density Residential	NO	10,001.32	HOLD-Right-of-Way
171	402114232015	6	14-40-21	PCH 046 3303 0013	2111 FLAMINGO BLVD	FL	33948	Vacant Residential	Medium Density Residential	NO	10,001.38	HOLD-Right-of-Way
172	402114232016	6	14-40-21	PCH 046 3303 0012	16994 NIXON AVE	FL	33948	Vacant Residential	Medium Density Residential	NO	11,740.48	HOLD-Right-of-Way
173	402114281004	6	14-40-21	PCH 046 3304 0004	2156 FERNWOOD ST	FL	33948	Vacant Residential	Medium Density Residential	NO	10,000.19	HOLD-Right-of-Way
174	402114281007	6	14-40-21	PCH 046 3304 0007	2180 FERNWOOD ST	FL	33948	Vacant Residential	Medium Density Residential	NO	40,000.71	HOLD-Right-of-Way
175	402114281013	6	14-40-21	PCH 046 3304 0034	16993 NIXON AVE	FL	33948	Vacant Residential	Medium Density Residential	NO	9,945.64	HOLD-Right-of-Way

CHARLOTTE COUNTY OWNED LAND INVENTORY 2020

	ACCOUNT	MAP #	S-T-R	SHORT LEGAL	ADDRESS		STATE	ZIP CODE	CURRENT LAND USE	FUTURE LAND USE	WATER	SQ_Ft	DESCRIPTION
176	402114281014	6	14-40-21	PCH 046 3304 0033	2139	FLAMINGO BLVD	FL	33948	Vacant Residential	Medium Density Residential	NO	10,001.32	HOLD-Right-of-Way
177	402114281015	6	14-40-21	PCH 046 3304 0032	2147	FLAMINGO BLVD	FL	33948	Vacant Residential	Medium Density Residential	NO	10,001.38	HOLD-Right-of-Way
178	402114281016	6	14-40-21	PCH 046 3304 0031	2155	FLAMINGO BLVD	FL	33948	Vacant Residential	Medium Density Residential	NO	10,001.38	HOLD-Right-of-Way
179	402114281017	6	14-40-21	PCH 046 3304 0030	2163	FLAMINGO BLVD	FL	33948	Vacant Residential	Medium Density Residential	NO	10,001.30	HOLD-Right-of-Way
180	402114281018	6	14-40-21	PCH 046 3304 0029	2171	FLAMINGO BLVD	FL	33948	Vacant Residential	Medium Density Residential	NO	10,001.35	HOLD-Right-of-Way
181	402114281019	6	14-40-21	PCH 046 3304 0028	2179	FLAMINGO BLVD	FL	33948	Vacant Residential	Medium Density Residential	NO	10,001.36	HOLD-Right-of-Way
182	402114281020	6	14-40-21	PCH 046 3304 0027	2187	FLAMINGO BLVD	FL	33948	Vacant Residential	Medium Density Residential	NO	10,001.33	HOLD-Right-of-Way
183	402114281022	6	14-40-21	PCH 046 3304 0025	2203	FLAMINGO BLVD	FL	33948	Vacant Residential	Medium Density Residential	NO	10,001.34	HOLD-Right-of-Way
184	402114281023	6	14-40-21	PCH 046 3304 0024	2211	FLAMINGO BLVD	FL	33948	Vacant Residential	Medium Density Residential	NO	10,001.33	HOLD-Right-of-Way
185	402114281025	6	14-40-21	PCH 046 3304 0022	2227	FLAMINGO BLVD	FL	33948	Vacant Residential	Medium Density Residential	NO	10,001.36	HOLD-Right-of-Way
186	402114281026	6	14-40-21	PCH 046 3304 0021	2235	FLAMINGO BLVD	FL	33948	Vacant Residential	Medium Density Residential	NO	10,001.33	HOLD-Right-of-Way
187	402114281027	6	14-40-21	PCH 046 3304 0020	2243	FLAMINGO BLVD	FL	33948	Vacant Residential	Medium Density Residential	NO	10,001.38	HOLD-Right-of-Way
188	402114281028	6	14-40-21	PCH 046 3304 0019	2251	FLAMINGO BLVD	FL	33948	Vacant Residential	Medium Density Residential	NO	10,001.32	HOLD-Right-of-Way
189	402114281029	6	14-40-21	PCH 046 3304 0018	16528	JOPPA AVE	FL	33948	Vacant Residential	Medium Density Residential	NO	9,864.96	HOLD-Right-of-Way
190	402114300001	6	14-40-21	ZZZ 144021 P1-4	2400	EL JOBEAN RD	FL	33948	Government	Resource Conservation	YES	15,425,987.44	HOLD-Environmental/Preservation
191	402114426001	6	14-40-21	ZZZ 144021 P3	16529	JOPPA AVE	FL	33948	Government		YES	7,863,319.00	HOLD-Environmental/Preservation
192	402114482001	6	14-40-21	PCH 046 1267 00TD	2397	FLAMINGO BLVD	FL	33948	Vacant Residential	Low Density Residential	NO	8,004.10	HOLD-Right-of-Way
193	402114482007	6	14-40-21	PCH 046 1267 0010	2403	FLAMINGO BLVD	FL	33948	Vacant Residential	Low Density Residential	NO	10,001.56	HOLD-Right-of-Way
194	402114482008	6	14-40-21	PCH 046 1267 0009	2411	FLAMINGO BLVD	FL	33948	Vacant Residential	Low Density Residential	NO	10,001.51	HOLD-Right-of-Way
195	402114482009	6	14-40-21	PCH 046 1267 0008	2419	FLAMINGO BLVD	FL	33948	Vacant Residential	Low Density Residential	NO	10,001.08	HOLD-Right-of-Way
196	402114482010	6	14-40-21	PCH 046 1267 0007	2427	FLAMINGO BLVD	FL	33948	Vacant Residential	Low Density Residential	NO	10,000.60	HOLD-Right-of-Way
197	402114482011	6	14-40-21	PCH 046 1267 0006	16528	BELDEN AVE	FL	33948	Vacant Residential	Low Density Residential	NO	10,023.48	HOLD-Right-of-Way
198	402114483011	6	14-40-21	PCH 046 1263 0020	16529	BELDEN AVE	FL	33948	Vacant Residential	Low Density Residential	NO	12,726.46	HOLD-Right-of-Way
199	402114483012	6	14-40-21	PCH 046 1263 0019	2461	FLAMINGO BLVD	FL	33948	Vacant Residential	Low Density Residential	NO	9,999.99	HOLD-Right-of-Way
200	402114483013	6	14-40-21	PCH 046 1263 0018	2469	FLAMINGO BLVD	FL	33948	Vacant Residential	Low Density Residential	NO	10,000.03	HOLD-Right-of-Way
201	402114483014	6	14-40-21	PCH 046 1263 0017	2477	FLAMINGO BLVD	FL	33948	Vacant Residential	Low Density Residential	NO	9,999.07	HOLD-Right-of-Way
202	402114483015	6	14-40-21	PCH 046 1263 0016	2485	FLAMINGO BLVD	FL	33948	Vacant Residential	Low Density Residential	NO	9,996.63	HOLD-Right-of-Way
203	402114483016	6	14-40-21	PCH 046 1263 0015	2493	FLAMINGO BLVD	FL	33948	Vacant Residential	Low Density Residential	NO	9,994.19	HOLD-Right-of-Way
204	402114483017	6	14-40-21	PCH 046 1263 0014	2501	FLAMINGO BLVD	FL	33948	Vacant Residential	Low Density Residential	NO	9,991.76	HOLD-Right-of-Way
205	402114483018	6	14-40-21	PCH 046 1263 0013	2509	FLAMINGO BLVD	FL	33948	Vacant Residential	Low Density Residential	NO	9,990.73	HOLD-Right-of-Way
206	402114483019	6	14-40-21	PCH 046 1263 0012	2517	FLAMINGO BLVD	FL	33948	Vacant Residential	Low Density Residential	NO	9,990.79	HOLD-Right-of-Way
207	402114483020	6	14-40-21	PCH 046 1263 0011	2441	PEAR ST	FL	33948	Vacant Residential	Low Density Residential	NO	13,241.83	HOLD-Right-of-Way
208	402115130008	6	15-40-21	VLM 000 0000 00TK	15192	MILLE FIORE BLVD	FL	33948	Miscellaneous	Low Density Residential	NO	5,960.21	HOLD-Utility Site
209	402115156013	6	15-40-21	PCH 057 3075 0032	15136	ESTATE TER	FL	33948	Vacant Residential	Low Density Residential	NO	11,602.37	HOLD-Utility Site
210	402115303005	6	15-40-21	PCH 059 2984 0003	15053	PYOTE TER	FL	33948	Vacant Residential	Low Density Residential	NO	10,241.12	Declared Surplus-Fall 2020 Sale
211	402115353001	6	15-40-21	ZZZ 154021 P4-1	3156	EL JOBEAN RD	FL	33948	Vacant Residential	Preservation	NO	182,097.40	HOLD-Right-of-Way
212	402116205010	6	16-40-21	PCH 059 2942 0024	2123	SEWARD ST	FL	33948	Vacant Residential	Low Density Residential	NO	9,999.98	Declared Surplus-Fall 2020 Sale
213	402116229003	6	16-40-21	PCH 059 2931 0124	14493	HOPE AVE	FL	33948	Vacant Residential	Low Density Residential	YES	10,000.00	HOLD-Waterway Access
214	402116230012	6	16-40-21	PCH 059 2931 00TA	14516	MC CLELLAN AVE	FL	33948	Institutional	Low Density Residential	YES	24,443.91	HOLD-Cemetery
215	402116279024	6	16-40-21	PCH 059 2949 0027	14520	MCMILLIN AVE	FL	33948	Vacant Residential	Low Density Residential	NO	10,002.70	Declared Surplus-Can be sold
216	402116279025	6	16-40-21	PCH 059 2949 0028	14528	MCMILLIN AVE	FL	33948	Vacant Residential	Low Density Residential	NO	10,004.78	Declared Surplus-Can be sold
217	402116354004	6	16-40-21	PCH 061 3060 0007	13561	SURIBACHI AVE	FL	33948	Vacant Residential	Low Density Residential	NO	9,999.29	HOLD-Utility Site
218	402116355014	6	16-40-21	PCH 061 3062 00TB	2576	VANKEUREN DR	FL	33948	Vacant Residential	Low Density Residential	YES	12,495.99	HOLD-Waterway Access
219	402116356011	6	16-40-21	PCH 061 3062 00TA	2581	CHAPEL DR	FL	33948	Vacant Residential	Low Density Residential	YES	10,355.14	HOLD-Waterway Access
220	402116454001	6	16-40-21	PCH 059 2971 00TA	14367	CORAL SEA AVE	FL	33948	Vacant Residential	Low Density Residential	NO	445,713.42	HOLD-Facility
221	402116476014	6	16-40-21	PCH 059 2974 0020	14519	CORAL SEA AVE	FL	33948	Vacant Residential	Low Density Residential	NO	10,002.70	Declared Surplus-Can be sold
222	402117204013	6	17-40-21	PCH 061 3039 0016	2043	PENROSE ST	FL	33948	Vacant Residential	Low Density Residential	NO	10,001.87	Declared Surplus-Fall 2020 Sale
223	402117228018	6	17-40-21	PCH 061 3041 0006	13436	SHEPPARD AVE	FL	33948	Vacant Residential	Low Density Residential	NO	10,001.16	Declared Surplus-Fall 2020 Sale
224	402117228027	6	17-40-21	PCH 061 3041 0007	13444	SHEPPARD AVE	FL	33948	Vacant Residential	Low Density Residential	NO	10,001.17	Declared Surplus-Fall 2020 Sale
225	402118351002	6	18-40-21	PCH 060 PART 00TBS	12050	VAN LENTEN BLVD	FL	33948	Miscellaneous	Public Lands & Facilities	NO	357,349.15	HOLD-Utility Site
226	402119128002	7	19-40-21	PCH 060 1995 0005	3192	EL SALVADOR RD	FL	33948	Vacant Residential	Low Density Residential	NO	10,005.01	Declared Surplus-Can be sold
227	402119176005	7	19-40-21	PCH 060 1985 00TA	3207	STONE ST	FL	33948	Government	Parks & Recreation	NO	103,928.29	HOLD-Stormwater Site
228	402119302001	7	19-40-21	PCH 060 1964 0005	3270	CALLISTO ST	FL	33948	Vacant Residential	Low Density Residential	NO	10,000.18	Declared Surplus-Fall 2020 Sale
229	402119358016	7	19-40-21	PCH 060 1956 0022	3443	MILLER ST	FL	33948	Vacant Residential	Low Density Residential	NO	9,995.38	Declared Surplus-Can be sold
230	402120452002	7	20-40-21	ZZZ 204021 P4			FL	33948	Government	DRI Mixed Use	NO	169,084.50	HOLD-Environmental/Preservation
231	402123226015	7	23-40-21	PCH 046 3390 0018	2452	PEAR ST	FL	33948	Vacant Residential	Low Density Residential	NO	9,999.97	HOLD-Right-of-Way
232	402123226016	7	23-40-21	PCH 046 3390 0017	2442	PEAR ST	FL	33948	Vacant Residential	Low Density Residential	NO	13,018.22	HOLD-Right-of-Way
233	402123226031	7	23-40-21	PCH 046 3390 0015	16512	ALVIN AVE	FL	33948	Vacant Residential	Low Density Residential	NO	9,999.66	HOLD-Right-of-Way

CHARLOTTE COUNTY OWNED LAND INVENTORY 2020

	ACCOUNT	MAP #	S-T-R	SHORT LEGAL	ADDRESS	STATE	ZIP CODE	CURRENT LAND USE	FUTURE LAND USE	WATER	SQ_Ft	DESCRIPTION
234	402123226032	7	23-40-21	PCH 046 3390 0016	16522 ALVIN AVE	FL	33948	Vacant Residential	Low Density Residential	NO	13,113.13	HOLD-Right-of-Way
235	402123227015	7	23-40-21	PCH 046 3391 0018	16511 ALVIN AVE	FL	33948	Vacant Residential	Low Density Residential	NO	10,000.02	HOLD-Right-of-Way
236	402123227016	7	23-40-21	PCH 046 3391 0017	16521 ALVIN AVE	FL	33948	Vacant Residential	Low Density Residential	NO	13,044.02	HOLD-Right-of-Way
237	402123227030	7	23-40-21	PCH 046 3391 0015	16512 GERANIUM AVE	FL	33948	Vacant Residential	Low Density Residential	NO	23,143.95	HOLD-Right-of-Way
238	402123228014	7	23-40-21	PCH 046 3392 0017	16511 GERANIUM AVE	FL	33948	Vacant Residential		NO	23,075.07	HOLD-Right-of-Way
239	402123228028	7	23-40-21	PCH 046 3392 0015	16512 JULIET AVE	FL	33948	Vacant Residential	Low Density Residential	NO	9,999.20	HOLD-Right-of-Way
240	402123229015	7	23-40-21	PCH 046 3393 0018	16511 JULIET AVE	FL	33948	Vacant Residential	Low Density Residential	NO	10,000.02	HOLD-Right-of-Way
241	402123229016	7	14-40-21	PCH 046 3393 0017	16521 JULIET AVE	FL	33948	Vacant Residential	Low Density Residential	NO	13,104.14	HOLD-Right-of-Way
242	402123229031	7	23-40-21	PCH 046 3393 0015	16512 CACTUS AVE	FL	33948	Vacant Residential	Low Density Residential	NO	23,200.78	HOLD-Right-of-Way
243	402123230015	7	23-40-21	PCH 046 3394 0018	16511 CACTUS AVE	FL	33948	Vacant Residential	Low Density Residential	NO	10,000.03	HOLD-Right-of-Way
244	402123276015	7	23-40-21	PCH 046 3394 0015	16512 SAMANTHA AVE	FL	33948	Vacant Residential	Low Density Residential	NO	9,999.73	HOLD-Right-of-Way
245	402123276016	7	23-40-21	PCH 046 3394 0016	16522 SAMANTHA AVE	FL	33948	Vacant Residential	Low Density Residential	NO	13,230.11	HOLD-Right-of-Way
246	402123282012	7	23-40-21	PCH 046 3401 0028	16519 SAMANTHA AVE	FL	33948	Vacant Residential	Low Density Residential	NO	11,120.18	HOLD-Right-of-Way
247	402123282013	7	23-40-21	PCH 046 3401 0027	3171 FLAMINGO BLVD	FL	33948	Vacant Residential	Low Density Residential	NO	10,002.32	HOLD-Right-of-Way
248	402123282014	7	23-40-21	PCH 046 3401 0026	3179 FLAMINGO BLVD	FL	33948	Vacant Residential	Low Density Residential	NO	10,002.30	HOLD-Right-of-Way
249	402123282015	7	23-40-21	PCH 046 3401 0025	3187 FLAMINGO BLVD	FL	33948	Vacant Residential	Low Density Residential	NO	10,002.28	HOLD-Right-of-Way
250	402123282016	7	23-40-21	PCH 046 3401 0024	3195 FLAMINGO BLVD	FL	33948	Vacant Residential	Low Density Residential	NO	10,002.32	HOLD-Right-of-Way
251	402123282017	7	23-40-21	PCH 046 3401 0023	3203 FLAMINGO BLVD	FL	33948	Vacant Residential	Low Density Residential	NO	10,002.28	HOLD-Right-of-Way
252	402123282018	7	23-40-21	PCH 046 3401 0022	3211 FLAMINGO BLVD	FL	33948	Vacant Residential	Low Density Residential	NO	10,002.29	HOLD-Right-of-Way
253	402123282019	7	23-40-21	PCH 046 3401 0021	3219 FLAMINGO BLVD	FL	33948	Vacant Residential	Low Density Residential	NO	11,582.30	HOLD-Right-of-Way
254	402123282020	7	23-40-21	PCH 046 3401 0020	3229 FLAMINGO BLVD	FL	33948	Vacant Residential	Low Density Residential	NO	14,263.48	HOLD-Right-of-Way
255	402123282021	7	23-40-21	PCH 046 3401 0019	3239 FLAMINGO BLVD	FL	33948	Vacant Residential	Low Density Residential	NO	17,532.86	HOLD-Right-of-Way
256	402123282022	7	23-40-21	PCH 046 3401 0018	3249 FLAMINGO BLVD	FL	33948	Vacant Residential	Low Density Residential	NO	11,361.33	HOLD-Right-of-Way
257	402123282023	7	23-40-21	PCH 046 3401 0017	3275 CHRISTOPHER ST	FL	33948	Vacant Residential	Low Density Residential	NO	10,625.83	HOLD-Right-of-Way
258	402124101001	7	24-40-21	PCH 031 0611 0026	17013 WINTERGARDEN AVE	FL	33948	Vacant Residential	Low Density Residential	NO	14,145.27	HOLD-Right-of-Way
259	402124101002	7	24-40-21	PCH 031 0611 0025	17023 WINTERGARDEN AVE	FL	33948	Vacant Residential	Low Density Residential	NO	10,000.16	HOLD-Right-of-Way
260	402124101003	7	24-40-21	PCH 031 0611 0024	17031 WINTERGARDEN AVE	FL	33948	Vacant Residential	Low Density Residential	NO	10,000.16	HOLD-Right-of-Way
261	402124101014	7	24-40-21	PCH 031 0611 0001	17014 ALVIN AVE	FL	33948	Vacant Residential	Low Density Residential	NO	14,147.90	HOLD-Right-of-Way
262	402124101015	7	24-40-21	PCH 031 0611 0002	17024 ALVIN AVE	FL	33948	Vacant Residential	Low Density Residential	NO	9,999.74	HOLD-Right-of-Way
263	402124101016	7	24-40-21	PCH 031 0611 0003	17032 ALVIN AVE	FL	33948	Vacant Residential	Low Density Residential	NO	9,999.74	HOLD-Right-of-Way
264	402124102001	7	24-40-21	PCH 031 2729 0001	17013 ALVIN AVE	FL	33948	Vacant Residential	Low Density Residential	NO	20,489.32	HOLD-Right-of-Way
265	402124102003	7	24-40-21	PCH 031 2729 0005	3072 FLAMINGO BLVD	FL	33948	Vacant Residential	Low Density Residential	NO	10,000.18	HOLD-Right-of-Way
266	402124102004	7	24-40-21	PCH 031 2729 0006	3080 FLAMINGO BLVD	FL	33948	Vacant Residential	Low Density Residential	NO	10,000.16	HOLD-Right-of-Way
267	402124102006	7	24-40-21	PCH 031 2729 0008	3096 FLAMINGO BLVD	FL	33948	Vacant Residential	Low Density Residential	NO	10,000.18	HOLD-Right-of-Way
268	402124102008	7	24-40-21	PCH 031 2729 0010	3112 FLAMINGO BLVD	FL	33948	Vacant Residential	Low Density Residential	NO	10,000.18	HOLD-Right-of-Way
269	402124102009	7	24-40-21	PCH 031 2729 0011	3120 FLAMINGO BLVD	FL	33948	Vacant Residential	Low Density Residential	NO	10,000.16	HOLD-Right-of-Way
270	402124102010	7	24-40-21	PCH 031 2729 0012	3128 FLAMINGO BLVD	FL	33948	Vacant Residential	Low Density Residential	NO	10,000.16	HOLD-Right-of-Way
271	402124129008	7	24-40-21	PCH 031 2732 0011	3087 OLNEY ST	FL	33948	Vacant Residential	Low Density Residential	NO	10,000.21	HOLD-Utility Site
272	402124129010	7	24-40-21	PCH 031 2732 0009	3103 OLNEY ST	FL	33948	Vacant Residential	Low Density Residential	NO	10,000.20	HOLD-Utility Site
273	402124129011	7	24-40-21	PCH 031 2732 0008	3111 OLNEY ST	FL	33948	Vacant Residential	Low Density Residential	NO	10,000.21	HOLD-Utility Site
274	402124151001	7	24-40-21	PCH 031 2729 0013	3136 FLAMINGO BLVD	FL	33948	Vacant Residential	Low Density Residential	NO	10,000.18	HOLD-Right-of-Way
275	402124151002	7	24-40-21	PCH 031 2729 0014	3144 FLAMINGO BLVD	FL	33948	Vacant Residential	Low Density Residential	NO	10,000.16	HOLD-Right-of-Way
276	402124151003	7	24-40-21	PCH 031 2729 0015	3152 FLAMINGO BLVD	FL	33948	Vacant Residential	Low Density Residential	NO	10,000.18	HOLD-Right-of-Way
277	402124151004	7	24-40-21	PCH 031 2729 0016	17014 GRANVILLE AVE	FL	33948	Vacant Residential	Low Density Residential	NO	10,489.73	HOLD-Right-of-Way
278	402124153001	7	24-40-21	PCH 031 2734 0007	17011 GRANVILLE AVE	FL	33948	Vacant Residential	Low Density Residential	NO	11,113.59	HOLD-Right-of-Way
279	402124153005	7	24-40-21	PCH 031 2734 0001	17014 BRUCE AVE	FL	33948	Vacant Residential	Low Density Residential	NO	14,867.48	HOLD-Right-of-Way
280	402124153006	7	24-40-21	PCH 031 2734 0002	17024 BRUCE AVE	FL	33948	Vacant Residential	Low Density Residential	NO	10,132.66	HOLD-Right-of-Way
281	402124154001	7	24-40-21	PCH 031 2735 0003	17013 BRUCE AVE	FL	33948	Vacant Residential	Low Density Residential	NO	10,789.09	HOLD-Right-of-Way
282	402124154002	7	24-40-21	PCH 031 2735 0004	3212 FLAMINGO BLVD	FL	33948	Vacant Residential	Low Density Residential	NO	10,614.19	HOLD-Right-of-Way
283	402124154003	7	24-40-21	PCH 031 2735 0002	17025 BRUCE AVE	FL	33948	Vacant Residential	Low Density Residential	NO	15,941.89	HOLD-Right-of-Way
284	402124154004	7	24-40-21	PCH 031 2735 0001	3222 FLAMINGO BLVD	FL	33948	Vacant Residential	Low Density Residential	NO	16,459.74	HOLD-Right-of-Way
285	402124155014	7	24-40-21	PCH 031 2736 0032	3232 CHRISTOPHER ST	FL	33948	Vacant Residential	Low Density Residential	YES	9,999.54	HOLD-Right-of-Way
286	402124155015	7	24-40-21	PCH 031 2736 0033	3240 CHRISTOPHER ST	FL	33948	Vacant Residential	Low Density Residential	YES	9,999.60	HOLD-Right-of-Way
287	402124155016	7	24-40-21	PCH 031 2736 0034	3248 CHRISTOPHER ST	FL	33948	Vacant Residential	Low Density Residential	YES	10,845.50	HOLD-Right-of-Way
288	402124156001	7	24-40-21	PCH 046 3402 0001	3266 CHRISTOPHER ST	FL	33948	Vacant Residential	Low Density Residential	YES	10,490.41	HOLD-Right-of-Way
289	402124156002	7	24-40-21	PCH 046 3402 0002	3274 CHRISTOPHER ST	FL	33948	Vacant Residential	Low Density Residential	YES	9,999.33	HOLD-Right-of-Way
290	402124157016	7	24-40-21	PCH 031 2736 0002	3261 JESSICA TER	FL	33948	Vacant Residential	Low Density Residential	YES	10,000.02	HOLD-Right-of-Way
291	402124157017	7	24-40-21	PCH 031 2736 0001	3269 JESSICA TER	FL	33948	Vacant Residential	Low Density Residential	YES	9,865.42	HOLD-Right-of-Way

CHARLOTTE COUNTY OWNED LAND INVENTORY 2020

	ACCOUNT	MAP #	S-T-R	SHORT LEGAL	ADDRESS	STATE	ZIP CODE	CURRENT LAND USE	FUTURE LAND USE	WATER	SQ_Ft	DESCRIPTION
292	402124162001	7	24-40-21	PCH 031 2740 0001	3270 JESSICA TER	FL	33948	Vacant Residential	Low Density Residential	NO	10,490.86	HOLD-Right-of-Way
293	402124162002	7	24-40-21	PCH 031 2740 0002	3316 FLAMINGO BLVD	FL	33948	Vacant Residential	Low Density Residential	NO	9,999.99	HOLD-Right-of-Way
294	402124162003	7	24-40-21	PCH 031 2740 0003	3324 FLAMINGO BLVD	FL	33948	Vacant Residential	Low Density Residential	NO	10,000.01	HOLD-Right-of-Way
295	402124177005	7	24-40-21	PCH 031 2732 0004	3143 OLNEY ST	FL	33948	Vacant Residential	Low Density Residential	NO	10,000.22	Declared Surplus-Fall 2020 Sale
296	402124230006	7	24-40-21	PCH 031 2688 0007	17433 YORK AVE	FL	33948	Vacant Residential	Low Density Residential	NO	12,196.74	HOLD-Utility Site
297	402124230007	7	24-40-21	PCH 031 2688 0008	3081 JONAH ST	FL	33948	Vacant Residential	Low Density Residential	NO	10,817.05	HOLD-Utility Site
298	402124231015	7	24-40-21	PCH 031 2687 0002	3080 JONAH ST	FL	33948	Vacant Residential	Low Density Residential	NO	10,000.09	Declared Surplus-Fall 2020 Sale
299	402124301001	7	24-40-21	PCH 046 3403 0001	3287 JESSICA TER	FL	33948	Vacant Residential	Low Density Residential	YES	10,490.87	HOLD-Right-of-Way
300	402124301002	7	24-40-21	PCH 046 3403 0002	3295 JESSICA TER	FL	33948	Vacant Residential	Low Density Residential	YES	10,000.01	HOLD-Right-of-Way
301	402124305015	7	24-40-21	PCH 031 2741 0038	3290 JESSICA TER	FL	33948	Vacant Residential	Low Density Residential	NO	11,115.86	HOLD-Right-of-Way
302	402124305016	7	24-40-21	PCH 031 2741 0037	3315 FLAMINGO BLVD	FL	33948	Vacant Residential	Low Density Residential	NO	10,000.00	HOLD-Right-of-Way
303	402124305017	7	24-40-21	PCH 031 2741 0036	3323 FLAMINGO BLVD	FL	33948	Vacant Residential	Low Density Residential	NO	9,999.99	HOLD-Right-of-Way
304	402124305018	7	24-40-21	PCH 031 2741 0035	3331 FLAMINGO BLVD	FL	33948	Vacant Residential	Low Density Residential	NO	10,000.01	HOLD-Right-of-Way
305	402124305019	7	24-40-21	PCH 031 2741 0034	3339 FLAMINGO BLVD	FL	33948	Vacant Residential	Low Density Residential	NO	9,999.99	HOLD-Right-of-Way
306	402124305020	7	24-40-21	PCH 031 2741 0033	3347 FLAMINGO BLVD	FL	33948	Vacant Residential	Low Density Residential	NO	10,000.00	HOLD-Right-of-Way
307	402124305021	7	24-40-21	PCH 031 2741 0032	3355 FLAMINGO BLVD	FL	33948	Vacant Residential	Low Density Residential	NO	10,000.00	HOLD-Right-of-Way
308	402124305022	7	24-40-21	PCH 031 2741 0031	3363 FLAMINGO BLVD	FL	33948	Vacant Residential	Low Density Residential	NO	10,000.00	HOLD-Right-of-Way
309	402124305023	7	24-40-21	PCH 031 2741 0030	3371 FLAMINGO BLVD	FL	33948	Vacant Residential	Low Density Residential	NO	10,000.00	HOLD-Right-of-Way
310	402124305024	7	24-40-21	PCH 031 2741 0029	3379 FLAMINGO BLVD	FL	33948	Vacant Residential	Low Density Residential	NO	9,999.99	HOLD-Right-of-Way
311	402124305025	7	24-40-21	PCH 031 2741 0028	3387 FLAMINGO BLVD	FL	33948	Vacant Residential	Low Density Residential	NO	10,000.01	HOLD-Right-of-Way
312	402124305026	7	24-40-21	PCH 031 2741 0027	3395 FLAMINGO BLVD	FL	33948	Vacant Residential	Low Density Residential	NO	9,999.99	HOLD-Right-of-Way
313	402124306001	7	24-40-21	PCH 031 2740 0004	3332 FLAMINGO BLVD	FL	33948	Vacant Residential	Low Density Residential	NO	9,999.99	HOLD-Right-of-Way
314	402124306002	7	24-40-21	PCH 031 2740 0005	3340 FLAMINGO BLVD	FL	33948	Vacant Residential	Low Density Residential	NO	10,000.00	HOLD-Right-of-Way
315	402124306003	7	24-40-21	PCH 031 2740 0006	3348 FLAMINGO BLVD	FL	33948	Vacant Residential	Low Density Residential	NO	10,000.02	HOLD-Right-of-Way
316	402124306005	7	24-40-21	PCH 031 2740 0008	3364 FLAMINGO BLVD	FL	33948	Vacant Residential	Low Density Residential	NO	10,000.00	HOLD-Right-of-Way
317	402124306006	7	24-40-21	PCH 031 2740 0009	3372 FLAMINGO BLVD	FL	33948	Vacant Residential	Low Density Residential	NO	9,999.99	HOLD-Right-of-Way
318	402124306007	7	24-40-21	PCH 031 2740 0010	3380 FLAMINGO BLVD	FL	33948	Vacant Residential	Low Density Residential	NO	10,000.01	HOLD-Right-of-Way
319	402124306008	7	24-40-21	PCH 031 2740 0011	3388 FLAMINGO BLVD	FL	33948	Vacant Residential	Low Density Residential	NO	9,999.99	HOLD-Right-of-Way
320	402124329001	7	24-40-21	PCH 031 2740 0012	3396 FLAMINGO BLVD	FL	33948	Vacant Residential	Low Density Residential	NO	10,000.00	HOLD-Right-of-Way
321	402124329002	7	24-40-21	PCH 031 2740 0013	3404 FLAMINGO BLVD	FL	33948	Vacant Residential	Low Density Residential	NO	10,000.02	HOLD-Right-of-Way
322	402124329003	7	24-40-21	PCH 031 2740 0014	3412 FLAMINGO BLVD	FL	33948	Vacant Residential	Low Density Residential	NO	10,000.00	HOLD-Right-of-Way
323	402124329004	7	24-40-21	PCH 031 2740 0015	3420 FLAMINGO BLVD	FL	33948	Vacant Residential	Low Density Residential	NO	9,999.99	HOLD-Right-of-Way
324	402124329005	7	24-40-21	PCH 031 2740 0016	3428 FLAMINGO BLVD	FL	33948	Vacant Residential	Low Density Residential	NO	10,000.01	HOLD-Right-of-Way
325	402124329006	7	24-40-21	PCH 031 2740 0017	3436 FLAMINGO BLVD	FL	33948	Vacant Residential	Low Density Residential	NO	10,000.01	HOLD-Right-of-Way
326	402124329007	7	24-40-21	PCH 031 2740 0018	3343 COMO ST	FL	33948	Vacant Residential	Low Density Residential	NO	20,490.85	HOLD-Right-of-Way
327	402124330005	7	24-40-21	PCH 031 2741 0025	3403 FLAMINGO BLVD	FL	33948	Vacant Residential	Low Density Residential	NO	20,000.02	HOLD-Right-of-Way
328	402124330006	7	24-40-21	PCH 031 2741 0024	3419 FLAMINGO BLVD	FL	33948	Vacant Residential	Low Density Residential	NO	10,000.00	HOLD-Right-of-Way
329	402124330007	7	24-40-21	PCH 031 2741 0023	3427 FLAMINGO BLVD	FL	33948	Vacant Residential	Low Density Residential	NO	10,000.00	HOLD-Right-of-Way
330	402124330008	7	24-40-21	PCH 031 2741 0022	3435 FLAMINGO BLVD	FL	33948	Vacant Residential	Low Density Residential	NO	9,999.99	HOLD-Right-of-Way
331	402124330009	7	24-40-21	PCH 031 2741 0021	3443 FLAMINGO BLVD	FL	33948	Vacant Residential	Low Density Residential	NO	10,000.01	HOLD-Right-of-Way
332	402124330010	7	24-40-21	PCH 031 2741 0020	3363 COMO ST	FL	33948	Vacant Residential	Low Density Residential	NO	11,115.85	HOLD-Right-of-Way
333	402124333001	7	24-40-21	PCH 031 2748 0032	3370 COMO ST	FL	33948	Vacant Residential	Low Density Residential	NO	9,865.86	HOLD-Right-of-Way
334	402124333002	7	24-40-21	PCH 031 2748 0031	3376 COMO ST	FL	33948	Vacant Residential	Low Density Residential	YES	10,000.00	HOLD-Right-of-Way
335	402124334001	7	24-40-21	PCH 031 2748 0033	3487 FLAMINGO BLVD	FL	33948	Vacant Residential	Low Density Residential	YES	11,717.55	HOLD-Right-of-Way
336	402124334002	7	24-40-21	PCH 031 2748 0034	3511 FLAMINGO BLVD	FL	33948	Vacant Residential	Low Density Residential	YES	13,603.17	HOLD-Right-of-Way
337	402124334003	7	24-40-21	PCH 031 2748 0035	3525 FLAMINGO BLVD	FL	33948	Vacant Residential	Low Density Residential	YES	13,316.36	HOLD-Right-of-Way
338	402124335001	7	24-40-21	PCH 031 2722 0001	3350 COMO ST	FL	33948	Vacant Residential	Low Density Residential	NO	12,057.09	HOLD-Right-of-Way
339	402124335002	7	24-40-21	PCH 031 2722 0002	3478 FLAMINGO BLVD	FL	33948	Vacant Residential	Low Density Residential	NO	10,376.82	HOLD-Right-of-Way
340	402124335003	7	24-40-21	PCH 031 2722 0003	3488 FLAMINGO BLVD	FL	33948	Vacant Residential	Low Density Residential	NO	11,632.44	HOLD-Right-of-Way
341	402124335004	7	24-40-21	PCH 031 2722 0004	3498 FLAMINGO BLVD	FL	33948	Vacant Residential	Low Density Residential	NO	14,934.11	HOLD-Right-of-Way
342	402124335005	7	24-40-21	PCH 031 2722 0005	3508 FLAMINGO BLVD	FL	33948	Vacant Residential	Low Density Residential	NO	13,955.38	HOLD-Right-of-Way
343	402124335006	7	24-40-21	PCH 031 2722 0006	3518 FLAMINGO BLVD	FL	33948	Vacant Residential	Low Density Residential	NO	10,892.05	HOLD-Right-of-Way
344	402124335007	7	24-40-21	PCH 031 2722 0007	3526 FLAMINGO BLVD	FL	33948	Vacant Residential	Low Density Residential	NO	10,014.76	HOLD-Right-of-Way
345	402124335008	7	24-40-21	PCH 031 2722 0008	17230 JUNE AVE	FL	33948	Vacant Residential	Low Density Residential	NO	11,117.03	HOLD-Right-of-Way
346	402124335012	7	24-40-21	PCH 031 2722 0013	3349 LIBERTY ST	FL	33948	Vacant Residential	Low Density Residential	NO	11,742.28	HOLD-Right-of-Way
347	402124335013	7	24-40-21	PCH 031 2722 0012	3357 LIBERTY ST	FL	33948	Vacant Residential	Low Density Residential	NO	10,000.09	HOLD-Right-of-Way
348	402124336013	7	24-40-21	PCH 031 0608 0045	3364 LIBERTY ST	FL	33948	Vacant Residential	Low Density Residential	YES	10,000.04	HOLD-Right-of-Way
349	402124336014	7	24-40-21	PCH 031 0608 0046	3372 LIBERTY ST	FL	33948	Vacant Residential	Low Density Residential	YES	10,000.08	HOLD-Waterway Access

CHARLOTTE COUNTY OWNED LAND INVENTORY 2020

	ACCOUNT	MAP #	S-T-R	SHORT LEGAL	ADDRESS		STATE	ZIP CODE	CURRENT LAND USE	FUTURE LAND USE	WATER	SQ_Ft	DESCRIPTION
350	402124336015	7	24-40-21	PCH 031 0608 0047	3380	LIBERTY ST	FL	33948	Vacant Residential	Low Density Residential	YES	10,000.08	HOLD-Right-of-Way
351	402124382012	7	24-40-21	PCH 031 2717 0013	3648	FLAMINGO BLVD	FL	33948	Vacant Residential	Low Density Residential	NO	9,999.87	HOLD-Utility Site
352	402124382013	7	24-40-21	PCH 031 2717 0014	3656	FLAMINGO BLVD	FL	33948	Vacant Residential	Low Density Residential	NO	9,999.84	HOLD-Utility Site
353	402124383001	7	24-40-21	PCH 031 0608 0050	3404	LIBERTY ST	FL	33948	Vacant Residential	Low Density Residential	YES	10,000.06	HOLD-Right-of-Way
354	402124401010	7	24-40-21	PCH 031 0572 0044	3359	CABARET ST	FL	33948	Vacant Residential	Low Density Residential	YES	10,799.64	HOLD-Right-of-Way
355	402124401011	7	24-40-21	PCH 031 0572 0045	3367	CABARET ST	FL	33948	Vacant Residential	Low Density Residential	YES	10,799.64	HOLD-Right-of-Way
356	402124401012	7	24-40-21	PCH 031 0572 0046	3375	CABARET ST	FL	33948	Vacant Residential	Low Density Residential	YES	10,799.64	HOLD-Right-of-Way
357	402124401013	7	24-40-21	PCH 031 0572 0047	3383	CABARET ST	FL	33948	Vacant Residential	Low Density Residential	YES	10,799.64	HOLD-Right-of-Way
358	402124401014	7	24-40-21	PCH 031 0572 0048	3391	CABARET ST	FL	33948	Vacant Residential	Low Density Residential	YES	10,799.64	HOLD-Right-of-Way
359	402124401015	7	24-40-21	PCH 031 0572 0049	3399	CABARET ST	FL	33948	Vacant Residential	Low Density Residential	YES	10,799.66	HOLD-Right-of-Way
360	402124408002	7	24-40-21	PCH 031 2706 0002	3374	CABARET ST	FL	33948	Vacant Residential	Low Density Residential	NO	10,000.07	HOLD-Right-of-Way
361	402124408003	7	24-40-21	PCH 031 2706 0003	3382	CABARET ST	FL	33948	Vacant Residential	Low Density Residential	NO	10,000.09	HOLD-Right-of-Way
362	402124408004	7	24-40-21	PCH 031 2706 0004	3390	CABARET ST	FL	33948	Vacant Residential	Low Density Residential	NO	10,000.09	HOLD-Right-of-Way
363	402124408005	7	24-40-21	PCH 031 2706 0005	3398	CABARET ST	FL	33948	Vacant Residential	Low Density Residential	NO	10,000.09	HOLD-Right-of-Way
364	402124408008	7	24-40-21	PCH 031 2706 0032	3383	LEDGEWOOD ST	FL	33948	Vacant Residential	Low Density Residential	NO	9,999.88	HOLD-Right-of-Way
365	402124408009	7	24-40-21	PCH 031 2706 0031	3391	LEDGEWOOD ST	FL	33948	Vacant Residential	Low Density Residential	NO	9,999.88	HOLD-Right-of-Way
366	402124408010	7	24-40-21	PCH 031 2706 0030	3399	LEDGEWOOD ST	FL	33948	Vacant Residential	Low Density Residential	NO	9,999.88	HOLD-Right-of-Way
367	402124409003	7	24-40-21	PCH 031 2707 0005	3398	LEDGEWOOD ST	FL	33948	Vacant Residential	Low Density Residential	NO	10,000.07	HOLD-Right-of-Way
368	402124409008	7	24-40-21	PCH 031 2707 0030	3399	LA RUE ST	FL	33948	Vacant Residential	Low Density Residential	NO	9,999.88	HOLD-Right-of-Way
369	402124409009	7	24-40-21	PCH 031 2707 0004	3390	LEDGEWOOD ST	FL	33948	Vacant Residential	Low Density Residential	NO	10,000.09	HOLD-Right-of-Way
370	402124451001	7	24-40-21	PCH 031 0572 0050	3407	CABARET ST	FL	33948	Vacant Residential	Low Density Residential	YES	10,799.64	HOLD-Right-of-Way
371	402124451002	7	24-40-21	PCH 031 0572 0051	3415	CABARET ST	FL	33948	Vacant Residential	Low Density Residential	YES	10,799.64	HOLD-Right-of-Way
372	402124452001	7	24-40-21	PCH 031 2706 0006	3406	CABARET ST	FL	33948	Vacant Residential	Low Density Residential	NO	30,000.28	HOLD-Right-of-Way
373	402124452010	7	24-40-21	PCH 031 2706 0029	3407	LEDGEWOOD ST	FL	33948	Vacant Residential	Low Density Residential	NO	9,999.86	HOLD-Right-of-Way
374	402124452011	7	24-40-21	PCH 031 2706 0028	3415	LEDGEWOOD ST	FL	33948	Vacant Residential	Low Density Residential	NO	9,999.88	HOLD-Right-of-Way
375	402124452012	7	24-40-21	PCH 031 2706 0027	3423	LEDGEWOOD ST	FL	33948	Vacant Residential	Low Density Residential	NO	9,999.88	HOLD-Right-of-Way
376	402124452013	7	24-40-21	PCH 031 2706 0026	3431	LEDGEWOOD ST	FL	33948	Vacant Residential	Low Density Residential	NO	9,999.86	HOLD-Right-of-Way
377	402124452015	7	24-40-21	PCH 031 2706 0024	3447	LEDGEWOOD ST	FL	33948	Vacant Residential	Low Density Residential	NO	9,999.88	HOLD-Right-of-Way
378	402124453001	7	24-40-21	PCH 031 2707 0006	3406	LEDGEWOOD ST	FL	33948	Vacant Residential	Low Density Residential	NO	10,000.09	HOLD-Right-of-Way
379	402124453002	7	24-40-21	PCH 031 2707 0007	3414	LEDGEWOOD ST	FL	33948	Vacant Residential	Low Density Residential	NO	10,000.09	HOLD-Right-of-Way
380	402124453010	7	24-40-21	PCH 031 2707 0029	3407	LA RUE ST	FL	33948	Vacant Residential	Low Density Residential	NO	9,999.88	HOLD-Right-of-Way
381	402124453012	7	24-40-21	PCH 031 2707 0027	3423	LA RUE ST	FL	33948	Vacant Residential	Low Density Residential	NO	9,999.88	HOLD-Right-of-Way
382	402124453013	7	24-40-21	PCH 031 2707 0025	3431	LA RUE ST	FL	33948	Vacant Residential	Low Density Residential	NO	19,999.75	HOLD-Right-of-Way
383	402124453016	7	24-40-21	PCH 031 2707 0021	3471	LA RUE ST	FL	33948	Vacant Residential	Low Density Residential	NO	9,999.87	HOLD-Right-of-Way
384	402124454002	7	24-40-21	PCH 031 2709 0002	3406	LA RUE ST	FL	33948	Vacant Residential	Low Density Residential	NO	10,000.09	HOLD-Right-of-Way
385	402124454003	7	24-40-21	PCH 031 2709 0003	3414	LA RUE ST	FL	33948	Vacant Residential	Low Density Residential	NO	10,000.09	HOLD-Right-of-Way
386	402124454004	7	24-40-21	PCH 031 2709 0004	3422	LA RUE ST	FL	33948	Vacant Residential	Low Density Residential	NO	10,000.09	HOLD-Right-of-Way
387	402124454005	7	24-40-21	PCH 031 2709 0005	3430	LA RUE ST	FL	33948	Vacant Residential	Low Density Residential	NO	20,000.17	HOLD-Right-of-Way
388	402124454006	7	24-40-21	PCH 031 2709 0007	3446	LA RUE ST	FL	33948	Vacant Residential	Low Density Residential	NO	20,000.17	HOLD-Right-of-Way
389	402124454009	7	24-40-21	PCH 031 2709 0022	3413	JERNIGAN ST	FL	33948	Vacant Residential	Low Density Residential	NO	29,999.63	HOLD-Right-of-Way
390	402124454010	7	24-40-21	PCH 031 2709 0021	3437	JERNIGAN ST	FL	33948	Vacant Residential	Low Density Residential	NO	9,999.88	HOLD-Right-of-Way
391	402124454012	7	24-40-21	PCH 031 2709 0019	3453	JERNIGAN ST	FL	33948	Vacant Residential	Low Density Residential	NO	9,999.88	HOLD-Right-of-Way
392	402124454013	7	24-40-21	PCH 031 2709 0018	3461	JERNIGAN ST	FL	33948	Vacant Residential	Low Density Residential	NO	9,999.88	HOLD-Right-of-Way
393	402124456002	7	24-40-21	PCH 031 2710 0004	3418	JERNIGAN ST	FL	33948	Vacant Residential	Low Density Residential	NO	20,000.19	HOLD-Right-of-Way
394	402124456003	7	24-40-21	PCH 031 2710 0006	3434	JERNIGAN ST	FL	33948	Vacant Residential	Low Density Residential	NO	10,000.07	HOLD-Right-of-Way
395	402124456004	7	24-40-21	PCH 031 2710 0007	3442	JERNIGAN ST	FL	33948	Vacant Residential	Low Density Residential	NO	30,000.26	HOLD-Right-of-Way
396	402124456005	7	24-40-21	PCH 031 2710 0010	3466	JERNIGAN ST	FL	33948	Vacant Residential	Low Density Residential	NO	10,000.09	HOLD-Right-of-Way
397	402124456016	7	24-40-21	PCH 031 2710 0030	3427	JOWETT ST	FL	33948	Vacant Residential	Low Density Residential	NO	9,999.88	HOLD-Right-of-Way
398	402124456017	7	24-40-21	PCH 031 2710 0029	3435	JOWETT ST	FL	33948	Vacant Residential	Low Density Residential	NO	9,999.86	HOLD-Right-of-Way
399	402124456018	7	24-40-21	PCH 031 2710 0028	3443	JOWETT ST	FL	33948	Vacant Residential	Low Density Residential	NO	9,999.88	HOLD-Right-of-Way
400	402124456020	7	24-40-21	PCH 031 2710 0026	3459	JOWETT ST	FL	33948	Vacant Residential	Low Density Residential	NO	9,999.88	HOLD-Right-of-Way
401	402124456021	7	24-40-21	PCH 031 2710 0025	3467	JOWETT ST	FL	33948	Vacant Residential	Low Density Residential	NO	9,999.88	HOLD-Right-of-Way
402	402124476005	7	24-40-21	PCH 031 2711 0006	3434	JOWETT ST	FL	33948	Vacant Residential	Low Density Residential	NO	20,000.19	HOLD-Right-of-Way
403	402124476006	7	24-40-21	PCH 031 2711 0008	3450	JOWETT ST	FL	33948	Vacant Residential	Low Density Residential	NO	10,000.09	HOLD-Right-of-Way
404	402124476007	7	24-40-21	PCH 031 2711 0009	3458	JOWETT ST	FL	33948	Vacant Residential	Low Density Residential	NO	10,000.07	HOLD-Right-of-Way
405	402124476008	7	24-40-21	PCH 031 2711 0010	3466	JOWETT ST	FL	33948	Vacant Residential	Low Density Residential	NO	10,000.09	HOLD-Right-of-Way
406	402124476017	7	24-40-21	PCH 031 2711 0030	3427	JONES ST	FL	33948	Vacant Residential	Low Density Residential	NO	9,999.88	HOLD-Right-of-Way
407	402124476018	7	24-40-21	PCH 031 2711 0029	3435	JONES ST	FL	33948	Vacant Residential	Low Density Residential	NO	9,999.88	HOLD-Right-of-Way

CHARLOTTE COUNTY OWNED LAND INVENTORY 2020

	ACCOUNT	MAP #	S-T-R	SHORT LEGAL	ADDRESS	STATE	ZIP CODE	CURRENT LAND USE	FUTURE LAND USE	WATER	SQ_Ft	DESCRIPTION
408	402124476019	7	24-40-21	PCH 031 2711 0028	3443 JONES ST	FL	33948	Vacant Residential	Low Density Residential	NO	9,999.86	HOLD-Right-of-Way
409	402124476020	7	24-40-21	PCH 031 2711 0027	3451 JONES ST	FL	33948	Vacant Residential	Low Density Residential	NO	9,999.88	HOLD-Right-of-Way
410	402124476021	7	24-40-21	PCH 031 2711 0024	3459 JONES ST	FL	33948	Vacant Residential	Low Density Residential	NO	29,999.63	HOLD-Right-of-Way
411	402124477007	7	24-40-21	PCH 031 2712 0008	3452 JONES ST	FL	33948	Vacant Residential	Low Density Residential	NO	10,000.07	HOLD-Right-of-Way
412	402124477008	7	24-40-21	PCH 031 2712 0009	3460 JONES ST	FL	33948	Vacant Residential	Low Density Residential	NO	10,000.09	HOLD-Right-of-Way
413	402124477009	7	24-40-21	PCH 031 2712 0010	3468 JONES ST	FL	33948	Vacant Residential	Low Density Residential	NO	10,000.11	HOLD-Right-of-Way
414	402124477010	7	24-40-21	PCH 031 2712 0011	3476 JONES ST	FL	33948	Vacant Residential	Low Density Residential	NO	10,000.12	HOLD-Right-of-Way
415	402124477011	7	24-40-21	PCH 031 2712 0012	3484 JONES ST	FL	33948	Vacant Residential	Low Density Residential	NO	10,000.12	HOLD-Right-of-Way
416	402124477012	7	24-40-21	PCH 031 2712 0013	17456 BURTON AVE	FL	33948	Vacant Residential	Low Density Residential	NO	12,314.76	HOLD-Right-of-Way
417	402124477020	7	24-40-21	PCH 031 2712 0018	3461 BRENTANO ST	FL	33948	Vacant Residential	Low Density Residential	NO	9,999.86	HOLD-Right-of-Way
418	402124477021	7	24-40-21	PCH 031 2712 0017	3469 BRENTANO ST	FL	33948	Vacant Residential	Low Density Residential	NO	9,999.86	HOLD-Right-of-Way
419	402124477022	7	24-40-21	PCH 031 2712 0016	3477 BRENTANO ST	FL	33948	Vacant Residential	Low Density Residential	NO	9,999.86	HOLD-Right-of-Way
420	402124477023	7	24-40-21	PCH 031 2712 0014	17472 BURTON AVE	FL	33948	Vacant Residential	Low Density Residential	NO	22,311.63	HOLD-Right-of-Way
421	402124478010	7	24-40-21	PCH 031 2713 0015	3478 BRENTANO ST	FL	33948	Vacant Residential	Low Density Residential	NO	10,000.09	HOLD-Right-of-Way
422	402124478011	7	24-40-21	PCH 031 2713 0016	3486 BRENTANO ST	FL	33948	Vacant Residential	Low Density Residential	NO	10,000.09	HOLD-Right-of-Way
423	402124478012	7	24-40-21	PCH 031 2713 0017	17488 BURTON AVE	FL	33948	Vacant Residential	Low Density Residential	NO	11,064.22	HOLD-Right-of-Way
424	402124478021	7	24-40-21	PCH 031 2713 0019	3487 JEWEL ST	FL	33948	Vacant Residential	Low Density Residential	NO	9,999.86	HOLD-Right-of-Way
425	402124478022	7	24-40-21	PCH 031 2713 0018	17504 BURTON AVE	FL	33948	Vacant Residential	Low Density Residential	NO	11,061.31	HOLD-Right-of-Way
426	402124479008	7	24-40-21	PCH 031 2714 0015	3478 JEWEL ST	FL	33948	Vacant Residential	Low Density Residential	NO	11,600.08	HOLD-Right-of-Way
427	402124480001	7	24-40-21	PCH 031 2715 0022	17457 BURTON AVE	FL	33948	Vacant Residential	Low Density Residential	NO	10,489.35	HOLD-Right-of-Way
428	402124480002	7	24-40-21	PCH 031 2715 0021	17465 BURTON AVE	FL	33948	Vacant Residential	Low Density Residential	NO	9,999.85	HOLD-Right-of-Way
429	402124480003	7	24-40-21	PCH 031 2715 0020	17473 BURTON AVE	FL	33948	Vacant Residential	Low Density Residential	NO	9,999.83	HOLD-Right-of-Way
430	402124480005	7	24-40-21	PCH 031 2715 0018	17489 BURTON AVE	FL	33948	Vacant Residential	Low Density Residential	NO	9,999.86	HOLD-Right-of-Way
431	402124480006	7	24-40-21	PCH 031 2715 0016	17497 BURTON AVE	FL	33948	Vacant Residential	Low Density Residential	NO	19,999.72	HOLD-Right-of-Way
432	402124480007	7	24-40-21	PCH 031 2715 0015	17513 BURTON AVE	FL	33948	Vacant Residential	Low Density Residential	NO	9,999.86	HOLD-Right-of-Way
433	402124480008	7	24-40-21	PCH 031 2715 0014	17521 BURTON AVE	FL	33948	Vacant Residential	Low Density Residential	NO	9,999.85	HOLD-Right-of-Way
434	402124480009	7	24-40-21	PCH 031 2715 0013	17529 BURTON AVE	FL	33948	Vacant Residential	Low Density Residential	NO	9,999.83	HOLD-Right-of-Way
435	402124480011	7	24-40-21	PCH 031 2715 0001	3524 JONES ST	FL	33948	Vacant Residential	Low Density Residential	NO	20,492.20	HOLD-Right-of-Way
436	402124480013	7	24-40-21	PCH 031 2715 0004	17480 EDGEWATER DR	FL	33948	Vacant Residential	Low Density Residential	NO	10,000.10	HOLD-Right-of-Way
437	402124480014	7	24-40-21	PCH 031 2715 0005	17488 EDGEWATER DR	FL	33948	Vacant Residential	Low Density Residential	NO	10,000.10	HOLD-Right-of-Way
438	402124480015	7	24-40-21	PCH 031 2715 0006	17496 EDGEWATER DR	FL	33948	Vacant Residential	Low Density Residential	NO	10,000.10	HOLD-Right-of-Way
439	402124480016	7	24-40-21	PCH 031 2715 0007	17504 EDGEWATER DR	FL	33948	Vacant Residential	Low Density Residential	NO	10,000.10	HOLD-Right-of-Way
440	402124480017	7	24-40-21	PCH 031 2715 0008	17512 EDGEWATER DR	FL	33948	Vacant Residential	Low Density Residential	NO	10,000.08	HOLD-Right-of-Way
441	402124480019	7	24-40-21	PCH 031 2715 0010	17528 EDGEWATER DR	FL	33948	Vacant Residential	Low Density Residential	NO	20,515.93	HOLD-Right-of-Way
442	402125102001	7	25-40-21	ZZZ 254021 P5		FL	33948	Miscellaneous	Low Density Residential	YES	7,908.31	HOLD-Canal
443	402125151001	7	25-40-21	PCH 044 0000 00TA		FL	33948	Miscellaneous	Low Density Residential	YES	375,844.32	HOLD-Canal
444	402125226010	7	25-40-21	PCH 044 3284 0024	17495 EDGEWATER DR	FL	33948	Vacant Residential	Low Density Residential	NO	10,090.40	HOLD-Right-of-Way
445	402125226011	7	25-40-21	PCH 044 3284 0023	17503 EDGEWATER DR	FL	33948	Vacant Residential	Low Density Residential	NO	10,076.68	HOLD-Right-of-Way
446	402125226012	7	25-40-21	PCH 044 3284 0022	17511 EDGEWATER DR	FL	33948	Vacant Residential	Low Density Residential	NO	10,062.93	HOLD-Right-of-Way
447	402125226013	7	25-40-21	PCH 044 3284 0021	17519 EDGEWATER DR	FL	33948	Vacant Residential	Low Density Residential	NO	10,049.19	HOLD-Right-of-Way
448	402125226014	7	25-40-21	PCH 044 3284 0019	17527 EDGEWATER DR	FL	33948	Vacant Residential	Low Density Residential	NO	23,210.56	HOLD-Right-of-Way
449	402125226031	7	25-40-21	PCH 044 3284 0025	17487 EDGEWATER DR	FL	33948	Vacant Residential	Low Density Residential	NO	10,104.19	HOLD-Right-of-Way
450	402125285002	7	25-40-21	PCH 044 3278 0002	4172 BRENDLE ST	FL	33948	Vacant Residential	Low Density Residential	NO	9,999.98	Declared Surplus-Can be sold
451	402125285014	7	25-40-21	PCH 044 3278 0011	4203 JEANETTE ST	FL	33948	Vacant Residential	Low Density Residential	NO	10,000.01	Declared Surplus-Can be sold
452	402125301023	7	25-40-21	PCH 044 0000 00TE		FL	33948	Vacant Residential	Low Density Residential	YES	6,250.01	HOLD-Waterway Access
453	402125376006	7	25-40-21	ZZZ 254021 P4		FL	33948	Miscellaneous	Low Density Residential	YES	1,858,557.04	HOLD-Canal
454	402125427007	7	25-40-21	PCH 044 3274 00TC		FL	33948	Vacant Residential	Public Lands & Facilities	NO	1,320.00	HOLD-Utility Site
455	402125427008	7	25-40-21	PCH 044 3274 00TCW	17450 WING AVE	FL	33948	Vacant Residential	Public Lands & Facilities	NO	280,611.36	HOLD-Facility
456	402125456001	7	25-40-21	PCH 044 3271 0000	17440 OHARA DR	FL	33948	Vacant Residential	Parks & Recreation	NO	118,640.67	HOLD-Park
457	402126279014	7	26-40-21	ZZZ 264021 P4		FL	33948	Miscellaneous	Low Density Residential	NO	132,307.19	HOLD-Canal
458	402127304001	7	28-40-21	ELJ 005 0000 0067		FL	33948	Miscellaneous	Low Density Residential	NO	2,499.75	HOLD-Right-of-Way
459	402127304002	7	27-40-21	ELJ 005 0000 0068	14553 ARMADA RD	FL	33948	Miscellaneous	Low Density Residential	NO	2,499.77	HOLD-Right-of-Way
460	402128228002	7	28-40-21	ELJ 001 0002 000G	4070 RAILROAD AVE	FL	33948	Vacant Commercial		NO	6,120.02	HOLD-Utility Site
461	402128228004	7	28-40-21	ZZZ 284021 P9-8	4080 RAILROAD AVE	FL	33948	Vacant Commercial	Commercial	NO	7,481.46	HOLD-Utility Site
462	402128252023	7	28-40-21	ZZZ 284021 P11		FL	33948	Vacant Residential		NO	13,954.21	HOLD-Right-of-Way
463	402128256001	7	28-40-21	ZZZ 284021 P6	4333 KERRIGAN CIR	FL	33948	Government	Parks & Recreation	NO	61,196.54	HOLD-Park
464	402128276001	7	28-40-21	ZZZ 284021 P2	4224 EL JOBEAN RD	FL	33948	Government	Parks & Recreation	NO	7,792.99	HOLD-Park
465	402128412002	7	28-40-21	ELJ 001 0000 0214	4322 EL JOBEAN RD	FL	33948	Government	Commercial	NO	16,860.08	HOLD-Facility

CHARLOTTE COUNTY OWNED LAND INVENTORY 2020

	ACCOUNT	MAP #	S-T-R	SHORT LEGAL	ADDRESS	STATE	ZIP CODE	CURRENT LAND USE	FUTURE LAND USE	WATER	SQ_Ft	DESCRIPTION
466	402128432004	7	28-40-21	ELJ 005 0000 0063		FL	33948	Miscellaneous	Low Density Residential	NO	2,499.77	HOLD-Right-of-Way
467	402128432005	7	28-40-21	ELJ 005 0000 0064	14535 ARMADA RD	FL	33948	Miscellaneous	Low Density Residential	NO	2,499.73	HOLD-Right-of-Way
468	402128451001	7	28-40-21	ZZZ 284021 P9-1	5001 EL JOBEAN RD	FL	33948	Government		YES	380,883.01	HOLD-Park
469	402128478005	7	28-40-21	ZZZ 274021 P4		FL	33948	Vacant Residential	High Density Residential	YES	2,041.44	HOLD-Park
470	402129300001	7	29-40-21	ZZZ 294021 P3	13008 GALLAGHER BLVD	FL	33948	Government	Parks & Recreation	YES	5,851,120.87	HOLD-Park
471	402130129025	7	30-40-21	PCH 056 1939 011B	12228 BENHAM AVE	FL	33948	Vacant Residential	Low Density Residential	NO	10,631.77	HOLD-Utility Site
472	402130178001	7	30-40-21	PCH 056 1924 0ALL	12205 BENHAM AVE	FL	33948	Vacant Residential	Parks & Recreation	NO	174,871.01	HOLD-Park
473	402130257009	7	30-40-21	PCH 060 1913 0018	12395 ALBRECHT TER	FL	33948	Vacant Residential	Low Density Residential	NO	10,000.03	Declared Surplus-Fall 2020 Sale
474	402130333006	7	30-40-21	PCH 056 1893 0006	4372 KENNEL ST	FL	33948	Vacant Residential	Low Density Residential	NO	10,018.40	Declared Surplus-Can be sold
475	402130333007	7	30-40-21	PCH 056 1893 0007	4380 KENNEL ST	FL	33948	Vacant Residential	Low Density Residential	NO	10,018.40	Declared Surplus-Can be sold
476	402130334008	7	30-40-21	PCH 056 1893 0011	12256 DIVERSEY AVE	FL	33948	Vacant Residential	Low Density Residential	NO	19,902.64	HOLD-Utility Site
477	402130408007	7	30-40-21	PCH 060 1897 00TD	4357 ROAN TER	FL	33948	Government	Parks & Recreation	NO	138,358.87	HOLD-Park
478	402130429003	7	30-40-21	PCH 060 1905 0010	12412 MAYER TER	FL	33948	Vacant Residential	Low Density Residential	NO	10,000.03	Declared Surplus-Can be sold
479	402133331009	7	33-40-21	PCH 054 1700 0229	5285 DAVID BLVD	FL	33948	Miscellaneous	Low Density Residential	YES	8,972.83	HOLD-Canal
480	402133333001	7	33-40-21	PCH 052 1697 LIFT	HOPEWELL AVE @ NEVILLE	FL	33948	Miscellaneous	Parks & Recreation	NO	3,025.00	HOLD-Utility Site
481	402133333002	7	33-40-21	PCH 052 1697 0000	14126 BREEZEWAY AVE	FL	33948	Government	Parks & Recreation	NO	131,048.24	HOLD-Park
482	402133378001	7	33-40-21	PCH 052 0000 00TB	5490 HOLTON TER	FL	33948	Government	Low Density Residential	NO	64,192.37	HOLD-Right-of-Way
483	402133382001	7	33-40-21	PCH 052 0000 00TA		FL	33948	Government	Low Density Residential	NO	31,009.28	HOLD-Right-of-Way
484	402136201001	7	36-40-21	ZZZ 364021 P3		FL	33948	Miscellaneous	Preservation	NO	4,681,360.98	HOLD-Canal
485	402201106009	12	1-40-22	PCH 015 1572 0022	23133 HAMMOND AVE	FL	33948	Vacant Residential	Low Density Residential	NO	10,000.01	HOLD-Utility Site
486	402201204014	12	1-40-22	PCH 015 1549 0015	23381 DUCHESS AVE	FL	33948	Vacant Residential	Low Density Residential	NO	11,740.35	HOLD-Utility Site
487	402201302036	12	1-40-22	PCH 015 1578 0019	23054 DONALDA AVE	FL	33948	Vacant Residential	Low Density Residential	NO	10,609.91	HOLD-Utility Site
488	402201381015	12	1-40-22	PCH 015 1562 0004	23272 PEACHLAND BLVD	FL	33948	Vacant Residential	Low Density Residential	YES	9,999.99	HOLD-Waterway Access
489	402201406013	12	1-40-22	PCH 015 1539 0014	23310 KIM AVE	FL	33948	Vacant Residential	Low Density Residential	NO	11,740.84	HOLD-Utility Site
490	402201429007	12	1-40-22	PCH 015 1533 0088	332 WABASH TER	FL	33948	Vacant Residential	Low Density Residential	YES	10,000.01	HOLD-Waterway Access
491	402201478005	12	1-40-22	PCH 015 1525 0008	23462 TABER AVE	FL	33948	Vacant Residential	Low Density Residential	NO	12,151.86	HOLD-Utility Site
492	402202104018	12	2-40-22	PCH 050 3131 0021	93 ALGONQUIN ST	FL	33948	Vacant Residential	Low Density Residential	NO	10,000.03	Declared Surplus-Fall 2020 Sale
493	402202182013	12	2-40-22	PCH 050 3145 0001	22130 CLINTON AVE	FL	33948	Vacant Residential	Low Density Residential	NO	11,737.00	HOLD-Utility Site
494	402202182026	12	2-40-22	PCH 050 3145 0002	22140 CLINTON AVE	FL	33948	Vacant Residential	Low Density Residential	NO	9,996.29	HOLD-Utility Site
495	402202232007	12	2-40-22	PCH 050 3120 0093	59 MACARTHUR DR	FL	33948	Vacant Residential	Low Density Residential	YES	10,001.16	HOLD-Waterway Access
496	402202306003	12	2-40-22	PCH 050 3155 0020	22085 SHERRY AVE	FL	33948	Vacant Residential	Low Density Residential	NO	10,000.01	Declared Surplus-Fall 2020 Sale
497	402202403001	12	2-40-22	PCH 050 3108 00TB	22292 OMIE AVE	FL	33948	Government	Parks & Recreation	NO	218,843.30	HOLD-Park
498	402202427018	12	2-40-22	PCH 050 3105 0022	317 EVANS ST	FL	33948	Vacant Residential	Low Density Residential	NO	10,000.03	HOLD-Utility Site
499	402202459012	12	2-40-22	PCH 050 3118 0015	22294 PEACHLAND BLVD	FL	33948	Vacant Residential	Low Density Residential	NO	10,000.00	HOLD-Utility Site
500	402202459013	12	2-40-22	PCH 050 3118 0016	22302 PEACHLAND BLVD	FL	33948	Vacant Residential	Low Density Residential	NO	10,000.02	HOLD-Utility Site
501	402203104001	12	3-40-22	PCH 034 0874 00TB	280 BALDUR DR	FL	33948	Government	Parks & Recreation	NO	268,880.49	HOLD-Park
502	402203106008	12	3-40-22	PCH 034 0875 0008	66 YORKSHIRE ST	FL	33948	Vacant Residential	Low Density Residential	YES	10,002.49	HOLD-Waterway Access
503	402203127001	12	3-40-22	PCH 034 0000 00TP		FL	33948	Government	Low Density Residential	NO	136,118.44	HOLD-Right-of-Way
504	402203153001	12	3-40-22	PCH 034 0000 00TN		FL	33948	Government	Low Density Residential	NO	84,905.23	HOLD-Right-of-Way
505	402203154001	12	3-40-22	PCH 034 0000 00TO		FL	33948	Government	Low Density Residential	NO	6,085.91	HOLD-Right-of-Way
506	402203201001	12	3-40-22	ZZZ 034022 P2	21301 HILLSBOROUGH BLVD	FL	33948	Government	High Density Residential	NO	1,385,757.37	HOLD-Econ Dev-Housing
507	402203201002	12	3-40-22	ZZZ 034022 P2-1	21401 HILLSBOROUGH BLVD	FL	33948	Government	High Density Residential	NO	354,685.98	HOLD-Utility Site
508	402203226001	12	3-40-22	PCH 034 0000 00TQ	21510 BACHMANN BLVD	FL	33948	Government	Low Density Residential	NO	67,483.14	HOLD-Right-of-Way
509	402203228012	12	3-40-22	PCH 034 1511 0014	21577 BACHMANN BLVD	FL	33948	Vacant Residential	Low Density Residential	NO	15,279.12	HOLD-Utility Site
510	402203276013	12	3-40-22	PCH 034 1493 0038	235 HARBOR BLVD	FL	33948	Vacant Residential	Low Density Residential	YES	9,997.54	HOLD-Waterway Access
511	402203283001	12	3-40-22	PCH 034 1504 00TH	21500 CLINTON AVE	FL	33948	Government	Parks & Recreation	NO	275,199.55	HOLD-Facility
512	402203308002	12	3-40-22	PCH 034 0852 0032	280 YORKSHIRE ST	FL	33948	Vacant Residential	Low Density Residential	YES	9,999.98	HOLD-Waterway Access
513	402204102010	12	4-40-22	PCH 019 0750 0010	83 SANTA MARTA ST	FL	33948	Vacant Residential	Low Density Residential	YES	10,000.00	HOLD-Waterway Access
514	402204128003	12	4-40-22	PCH 019 0876 0042	53 TILLMAN ST	FL	33948	Vacant Residential	Low Density Residential	YES	10,007.29	HOLD-Waterway Access
515	402204259001	12	4-40-22	PCH 034 0000 0000		FL	33948	Government	Low Density Residential	NO	336,844.69	HOLD-Right-of-Way
516	402204277001	12	4-40-22	PCH 019 0895 0000	128 PREST ST	FL	33948	Government	Parks & Recreation	NO	138,825.42	HOLD-Park
517	402204330001	12	4-40-22	PCH 034 0000 00TL		FL	33948	Government	Low Density Residential	NO	89,157.26	HOLD-Right-of-Way
518	402204405001	12	4-40-22	PCH 034 0000 00TM		FL	33948	Government	Low Density Residential	NO	79,013.11	HOLD-Right-of-Way
519	402204429011	12	4-40-22	PCH 034 0866 0024	333 DORCHESTER ST	FL	33948	Vacant Residential	Low Density Residential	YES	10,000.50	HOLD-Waterway Access
520	402205101003	12	5-40-22	PCH 017 0987 0003	23 RAVENSWOOD BLVD	FL	33948	Vacant Residential	Low Density Residential	YES	10,000.00	HOLD-Waterway Access
521	402205103001	12	5-40-22	PCH 017 0953 00TG	19083 HILLSBOROUGH BLVD	FL	33948	Vacant Residential	Parks & Recreation	NO	296,443.31	HOLD-Park
522	402205156008	12	5-40-22	PCH 017 0965 0031	19119 RUSKIN AVE	FL	33948	Vacant Residential	Low Density Residential	NO	9,980.60	Declared Surplus-Can be sold
523	402205253013	12	5-40-22	PCH 017 0934 0005	277 DAY BREAK CIR	FL	33948	Vacant Residential	Low Density Residential	YES	9,999.99	HOLD-Waterway Access

CHARLOTTE COUNTY OWNED LAND INVENTORY 2020

	ACCOUNT	MAP #	S-T-R	SHORT LEGAL	ADDRESS	STATE	ZIP CODE	CURRENT LAND USE	FUTURE LAND USE	WATER	SQ_Ft	DESCRIPTION
524	402205328008	12	5-40-22	PCH 017 0976 0015	19209 MASON AVE	FL	33948	Vacant Residential	Low Density Residential	NO	10,000.49	Declared Surplus-Can be sold
525	402205453001	12	5-40-22	PCH 034 0949 0001	19765 KENILWORTH BLVD	FL	33948	Government	Low Intensity Industrial	YES	352,139.83	HOLD-Facility
526	402205478011	12	5-40-22	PCH 096 5294 0022	485 RICOLD TER	FL	33948	Vacant Residential	Low Density Residential	YES	4,999.80	HOLD-Waterway Access
527	402206151003	12	6-40-22	PCH 014 1062 0050	159 KINDRED BLVD	FL	33948	Vacant Residential	Low Density Residential	YES	9,999.98	HOLD-Waterway Access
528	402206182008	12	6-40-22	PCH 014 1028 0024	192 SHORELAND ST	FL	33948	Vacant Residential	Low Density Residential	YES	10,000.01	HOLD-Waterway Access
529	402206283022	12	6-40-22	PCH 014 1005 0018	237 ROCKAWAY ST	FL	33948	Vacant Residential	Low Density Residential	NO	10,000.59	Declared Surplus-Can be sold
530	402206283026	12	6-40-22	PCH 014 1005 0019	229 ROCKAWAY ST	FL	33948	Vacant Residential	Low Density Residential	NO	10,000.62	Declared Surplus-Can be sold
531	402206382015	12	6-40-22	PCH 014 1027 0064	513 OVERBROOK ST	FL	33948	Vacant Residential	Low Density Residential	YES	10,000.11	HOLD-Waterway Access
532	402207105001	12	7-40-22	PCI 000 0000 0PK1		FL	33948	Government	Low Intensity Industrial	NO	11,519.11	HOLD-Right-of-Way
533	402207106001	12	7-40-22	PCI 000 0000 0PK2		FL	33948	Government	Low Intensity Industrial	NO	32,977.27	HOLD-Right-of-Way
534	402207108009	12	7-40-22	PCI 000 0002 0011S	1544 MARKET CIR -BLDG 8-UNIT 6	FL	33948	Improved Industrial	Low Intensity Industrial	NO	26,597.08	HOLD-Facility
535	402207129001	12	7-40-22	ZZZ 074022 P10	18000 PAULSON DR	FL	33948	Government	Commercial	NO	129,729.52	HOLD-Facility
536	402207130001	12	7-40-22	PCI 002 0009 0001	18130 PAULSON DR	FL	33948	Institutional	Commercial	NO	35,597.09	HOLD-Facility
537	402207131001	12	7-40-22	PCI 002 0009 0TG5	18170 PAULSON DR	FL	33948	Miscellaneous	Low Intensity Industrial	YES	35,657.02	HOLD-Stormwater Site
538	402207132006	12	7-40-22	PCI 002 0005 0TG6	1212 TAMIAMI TRL	FL	33948	Miscellaneous	Commercial	YES	76,649.62	HOLD-Stormwater Site
539	402207133001	12	7-40-22	PCI 000 0000 0000		FL	33948	Government	Low Intensity Industrial	NO	41,635.87	HOLD-Right-of-Way
540	402207203001	12	7-40-22	PCI 002 0008 0TG1		FL	33948	Government	Low Intensity Industrial	NO	126,172.85	HOLD-Stormwater Site
541	402207204004	12	7-40-22	PCI 002 0005 0TG3	625 WOODBURY DR	FL	33948	Miscellaneous	Low Intensity Industrial	YES	78,843.16	HOLD-Stormwater Site
542	402207229001	12	7-40-22	PCI 002 0007 00TL	540 PRINEVILLE ST	FL	33948	Government	Public Lands & Facilities	YES	19,022.86	HOLD-Stormwater Site
543	402207229002	12	7-40-22	PCI 002 0007 0TG2	550 PRINEVILLE ST	FL	33948	Miscellaneous	Public Lands & Facilities	YES	21,114.99	HOLD-Stormwater Site
544	402207229003	12	7-40-22	PCI 002 0007 0001	560 PRINEVILLE ST	FL	33948	Miscellaneous	Public Lands & Facilities	YES	40,426.38	HOLD-Stormwater Site
545	402207229004	12	7-40-22	PCI 002 0007 0TG4	570 PRINEVILLE ST	FL	33948	Miscellaneous	Public Lands & Facilities	YES	43,688.52	HOLD-Stormwater Site
546	402207278007	12	7-40-22	ZZZ 074022 P3-1		FL	33948	Miscellaneous	DRI Mixed Use	YES	9,326.24	HOLD-Canal
547	402207351004	12	7-40-22	ZZZ 074022 P1-2-3	18100 COCHRAN BLVD	FL	33948	Vacant Residential	DRI Mixed Use	YES	50,644.87	HOLD-Right-of-Way
548	402207404001	12	7-40-22	ZZZ 074022 P2 000	18310 MURDOCK CIR	FL	33948	Miscellaneous	DRI Mixed Use	NO	2,280.28	HOLD-Utility Site
549	402207429001	12	7-40-22	ZZZ 074022 PC	18500 MURDOCK CIR	FL	33948	Government	Public Lands & Facilities	YES	958,693.87	HOLD-Facility
550	402207476003	12	7-40-22	ZZZ 074022 P1-13-2		FL	33948	Miscellaneous	DRI Mixed Use	YES	44,884.58	HOLD-Stormwater Site
551	402207476007	12	7-40-22	ZZZ 074022 P1-13-1	18360 MURDOCK CIR	FL	33948	Miscellaneous	DRI Mixed Use	YES	582,024.31	HOLD-Stormwater Site
552	402208101001	12	8-40-22	ZZZ 084022 P13		FL	33948	Miscellaneous	DRI Mixed Use	YES	134,763.07	HOLD-Canal
553	402208151001	12	8-40-22	ZZZ 084022 P1-17-4		FL	33948	Miscellaneous	DRI Mixed Use	YES	452,571.38	HOLD-Canal
554	402208177007	12	8-40-22	ZZZ 084022 P12 & P12-1		FL	33948	Miscellaneous	Low Intensity Industrial	YES	363,245.32	HOLD-Canal
555	402208229027	12	8-40-22	ZZZ 084022 P-11		FL	33948	Vacant Residential	Low Density Residential	NO	126,273.99	HOLD-Canal
556	402208253026	12	8-40-22	ZZZ 084022 P4	19300 QUESADA AVE	FL	33948	Miscellaneous	DRI Mixed Use	NO	43,437.68	HOLD-Utility Site
557	402208328002	12	8-40-22	ZZZ 084022 P2-4	19301 COCHRAN BLVD	FL	33948	Government	Commercial	NO	12,307.78	HOLD-Right-of-Way
558	402208356003	12	8-40-22	PCH 091 4857 PARK	1222 PRICE CIR	FL	33948	Government	Low Density Residential	NO	18,048.64	HOLD-Park
559	402208358001	12	8-40-22	ZZZ 084022 P1-22	19097 COCHRAN BLVD	FL	33948	Vacant Residential	Low Density Residential	NO	21,958.78	HOLD-Stormwater Site
560	402208401001	12	8-40-22	ZZZ 084022 P15		FL	33948	Miscellaneous	DRI Mixed Use	YES	135,732.06	HOLD-Canal
561	402208401003	12	8-40-22	ZZZ 084022 P1-26	19355 QUESADA AVE	FL	33948	Government	DRI Mixed Use	YES	1,206,244.30	HOLD-Park
562	402209101001	12	9-40-22	PCH 096 0000 000E	1110 FORREST NELSON BLVD	FL	33948	Vacant Residential	Low Density Residential	NO	216,804.92	HOLD-Right-of-Way
563	402209282001	12	9-40-22	PCH 026 0829 0017	1140 HINTON ST	FL	33948	Vacant Residential	Low Density Residential	YES	9,999.64	HOLD-Waterway Access
564	402209328001	12	9-40-22	PCH 026 0772 0000	1341 VERONICA ST	FL	33948	Government	Parks & Recreation	NO	131,325.16	HOLD-Park
565	402209430013	12	9-40-22	PCH 026 0788 0013	1365 DORCHESTER ST	FL	33948	Vacant Residential	Low Density Residential	YES	9,999.99	HOLD-Waterway Access
566	402210155005	12	10-40-22	PCH 027 0807 0021	1174 YORKSHIRE ST	FL	33948	Vacant Residential	Low Density Residential	YES	10,000.00	HOLD-Waterway Access
567	402210226005	12	10-40-22	PCH 027 1439 0007	1061 HARBOR BLVD	FL	33948	Vacant Residential	Low Density Residential	YES	9,999.96	HOLD-Waterway Access
568	402211177003	12	11-40-22	PCH 051 3227 0019	1153 ALTON RD	FL	33948	Government	Low Density Residential	NO	494,487.52	HOLD-Environmental/Preservation
569	402211304001	12	11-40-22	PCH 051 3239 00TB	1308 BOUNDS ST	FL	33948	Government	Parks & Recreation	NO	229,731.60	HOLD-Park
570	402211456001	12	11-40-22	PCH 051 3250 00TD	1510 PAGE ST	FL	33948	Vacant Residential	Low Density Residential	NO	145,630.06	HOLD-Stormwater Site
571	402212155003	12	12-40-22	PCH 051 3168 0014	1152 INVERNESS ST	FL	33948	Vacant Residential	Low Density Residential	YES	11,683.39	HOLD-Waterway Access
572	402212229001	12	12-40-22	PCH 012 1592 0000	23400 HAROLD AVE	FL	33948	Government	Parks & Recreation	NO	1,797,884.90	HOLD-Park
573	402212356009	12	12-40-22	PCH 012 1649 0026	1472 INVERNESS ST	FL	33948	Vacant Residential	Low Density Residential	YES	10,000.00	HOLD-Waterway Access
574	402212458001	12	12-40-22	PCH 012 1624 0000	1505 MARACAIBO ST	FL	33948	Government	Parks & Recreation	NO	503,454.83	HOLD-Park
575	402213127012	12	13-40-22	PCH 020 1630 0059	1625 ACHILLES ST	FL	33948	Vacant Residential	Low Density Residential	YES	10,000.03	HOLD-Waterway Access
576	402213154001	12	13-40-22	PCH 020 2313 0001	2130 BEACON DR	FL	33948	Government	Low Density Residential	NO	10,505.72	HOLD-Utility Site
577	402213154002	12	13-40-22	PCH 020 2313 0002N		FL	33948	Vacant Residential	Low Density Residential	NO	3,499.90	HOLD-Utility Site
578	402213155014	12	13-40-22	PCH 020 2305 0014	2236 ABSCOTT ST	FL	33948	Vacant Residential	Low Density Residential	YES	9,999.54	HOLD-Waterway Access
579	402213178001	12	13-40-22	PCH 020 2302 0001	2130 BERMUDA ST	FL	33948	Vacant Residential	Low Density Residential	NO	10,233.54	HOLD-Right-of-Way
580	402213178002	12	13-40-22	PCH 020 2302 0002	2138 BERMUDA ST	FL	33948	Vacant Residential	Low Density Residential	NO	10,000.01	HOLD-Right-of-Way
581	402213178011	12	13-40-22	PCH 020 2302 0022	2131 HARDEY ST	FL	33948	Vacant Residential	Low Density Residential	NO	10,228.96	HOLD-Right-of-Way

CHARLOTTE COUNTY OWNED LAND INVENTORY 2020

	ACCOUNT	MAP #	S-T-R	SHORT LEGAL	ADDRESS	STATE	ZIP CODE	CURRENT LAND USE	FUTURE LAND USE	WATER	SQ_Ft	DESCRIPTION
582	402213178012	12	13-40-22	PCH 020 2302 0021	2139 HARDEY ST	FL	33948	Vacant Residential	Low Density Residential	NO	10,000.06	HOLD-Right-of-Way
583	402213178013	12	13-40-22	PCH 020 2302 0020	2147 HARDEY ST	FL	33948	Vacant Residential	Low Density Residential	NO	10,000.06	HOLD-Right-of-Way
584	402213208020	12	13-40-22	PCH 020 2237 0011	1611 MARACAIBO ST	FL	33948	Vacant Residential	Low Density Residential	NO	11,110.89	HOLD-Utility Site
585	402213257012	12	13-40-22	PCH 020 2241 0022	2129 WILLOUGHBY ST	FL	33948	Vacant Residential	Low Density Residential	NO	11,175.50	HOLD-Right-of-Way
586	402213257013	12	13-40-22	PCH 020 2241 0021	2137 WILLOUGHBY ST	FL	33948	Vacant Residential	Low Density Residential	NO	10,645.15	HOLD-Right-of-Way
587	402213257014	12	13-40-22	PCH 020 2241 0020	2145 WILLOUGHBY ST	FL	33948	Vacant Residential	Low Density Residential	NO	10,645.12	HOLD-Right-of-Way
588	402213257015	12	13-40-22	PCH 020 2241 0018	2153 WILLOUGHBY ST	FL	33948	Vacant Residential	Low Density Residential	NO	21,290.25	HOLD-Right-of-Way
589	402213277001	12	13-40-22	PCH 020 2244 0001	2130 MARACAIBO ST	FL	33948	Vacant Residential	Low Density Residential	NO	12,366.69	HOLD-Stormwater Site
590	402213277002	12	13-40-22	PCH 020 2244 0002	2138 MARACAIBO ST	FL	33948	Vacant Residential	Low Density Residential	NO	10,000.03	HOLD-Stormwater Site
591	402213277003	12	13-40-22	PCH 020 2244 0003	2146 MARACAIBO ST	FL	33948	Vacant Residential	Low Density Residential	NO	10,000.00	HOLD-Stormwater Site
592	402213277004	12	13-40-22	PCH 020 2244 0004	2154 MARACAIBO ST	FL	33948	Vacant Residential	Low Density Residential	NO	10,000.05	HOLD-Stormwater Site
593	402213283009	12	13-40-22	PCH 020 2247 0010	2202 BLASER ST	FL	33948	Vacant Residential	Low Density Residential	NO	10,000.07	HOLD-Stormwater Site
594	402213430016	12	13-40-22	PCH 020 2269 0011	23461 VAN BUREN AVE	FL	33948	Vacant Residential	Low Density Residential	NO	12,418.28	HOLD-Right-of-Way
595	402213431006	12	13-40-22	PCH 020 2268 0013	23453 MCQUEENEY AVE	FL	33948	Government	Low Density Residential	NO	6,089.90	HOLD-Right-of-Way
596	402213431013	12	13-40-22	PCH 020 2268 0010		FL	33948	Government	Low Density Residential	NO	3,592.92	HOLD-Right-of-Way
597	402213432001	12	13-40-22	PCH 020 2253 0000	2251 LOVELAND BLVD	FL	33948	Government	Parks & Recreation	NO	93,640.14	HOLD-Stormwater Site
598	402213476006	12	13-40-22	PCH 020 2267 0011	23445 STEEPLE AVE	FL	33948	Government	Low Density Residential	NO	5,347.02	HOLD-Right-of-Way
599	402213476012	12	13-40-22	PCH 020 2267 0008	23440 MCBRIDE AVE	FL	33948	Government	Low Density Residential	NO	7,850.09	HOLD-Right-of-Way
600	402213477007	12	13-40-22	PCH 020 2266 0007	23434 HEMENWAY AVE	FL	33948	Government	Low Density Residential	NO	11,711.26	HOLD-Right-of-Way
601	402213478004	12	13-40-22	PCH 020 2262 0004	2482 VESSELS RD	FL	33948	Vacant Residential	Low Density Residential	NO	10,000.30	HOLD-Stormwater Site
602	402213478005	12	13-40-22	PCH 020 2262 0005	2490 VESSELS RD	FL	33948	Vacant Residential	Low Density Residential	NO	10,000.32	HOLD-Stormwater Site
603	402213478006	12	13-40-22	PCH 020 2262 0006	2498 VESSELS RD	FL	33948	Vacant Residential	Low Density Residential	NO	10,000.36	HOLD-Stormwater Site
604	402213479001	12	13-40-22	PCH 020 2257 0002	23482 MIDAS CT	FL	33948	Government	Commercial	YES	15,252.35	HOLD-Right-of-Way
605	402213480001	12	13-40-22	PCH 020 2258 0002	23466 HALLMARK CT	FL	33948	Vacant Residential	Low Density Residential	NO	12,754.74	HOLD-Right-of-Way
606	402213481001	12	13-40-22	PCH 020 2259 0001	23458 MOSES CT	FL	33948	Vacant Residential	Low Density Residential	NO	14,632.97	HOLD-Right-of-Way
607	402213482001	12	13-40-22	PCH 020 2260 0020	23459 MOSES CT	FL	33948	Vacant Residential	Low Density Residential	NO	10,444.23	HOLD-Right-of-Way
608	402213482010	12	13-40-22	PCH 020 2260 0002	23450 MAC BETH CT	FL	33948	Vacant Residential	Low Density Residential	NO	6,691.31	HOLD-Right-of-Way
609	402214101015	12	14-40-22	PCH 051 3228 0085	1652 BIRCHCREST BLVD	FL	33948	Vacant Residential	Low Density Residential	YES	9,999.98	HOLD-Waterway Access
610	402214101016	12	14-40-22	PCH 051 3228 0086	1662 BIRCHCREST BLVD	FL	33948	Vacant Residential	Low Density Residential	YES	11,542.51	HOLD-Waterway Access
611	402214102002	12	14-40-22	PCH 051 3240 0034	1633 HARMONY DR	FL	33948	Vacant Residential	Low Density Residential	YES	9,375.01	HOLD-Waterway Access
612	402214156002	12	14-40-22	PCH 033 2763 0000		FL	33948	Government	Parks & Recreation	NO	64,289.76	HOLD-Stormwater Site
613	402214226001	12	11-40-22	PCH 051 3187 00TA	22385 BENZ LN	FL	33948	Government	Parks & Recreation	NO	203,067.96	HOLD-Park
614	402214253002	12	14-40-22	PCH 033 2773 00TB	2215 CONWAY BLVD	FL	33948	Government	Parks & Recreation	YES	146,892.14	HOLD-Park
615	402214258010	12	14-40-22	PCH 033 2749 0014	2218 HAYWORTH RD	FL	33948	Vacant Residential	Low Density Residential	YES	9,374.98	HOLD-Waterway Access
616	402214278006	12	14-40-22	PCH GCS 4841 00TC	23023 MIDWAY BLVD	FL	33948	Government	Parks & Recreation	NO	152,054.15	HOLD-Park
617	402214452001	12	14-40-22	PCH GCS 4842 00TA	22339 GLENEAGLES TER	FL	33948	Government	Parks & Recreation	NO	142,612.42	HOLD-Utility Site
618	402214477002	12	14-40-22	PCH 020 2308 0008	2430 BEACON DR	FL	33948	Vacant Residential	Low Density Residential	NO	2,249.99	HOLD-Utility Site
619	402215105009	12	15-40-22	PCH 028 0793 00P1		FL	33948	Government	Parks & Recreation	NO	341,407.48	HOLD-Canal
620	402215106008	12	15-40-22	PCH 028 1388 0025	21124 BURKHART DR	FL	33948	Vacant Residential	Low Density Residential	YES	19,999.18	HOLD-Stormwater Site
621	402215135004	12	15-40-22	PCH 028 1392 0005	2126 GIRALDA ST	FL	33948	Vacant Residential	Low Density Residential	NO	10,000.02	HOLD-Stormwater Site
622	402215135005	12	15-40-22	PCH 028 1392 0006	21212 MIDWAY BLVD	FL	33948	Vacant Residential	Low Density Residential	NO	12,365.84	HOLD-Stormwater Site
623	402215135010	12	15-40-22	PCH 028 1392 0008	2123 KADER ST	FL	33948	Vacant Residential	Low Density Residential	NO	10,000.02	HOLD-Stormwater Site
624	402215135011	12	15-40-22	PCH 028 1392 0007	21226 MIDWAY BLVD	FL	33948	Vacant Residential	Low Density Residential	NO	12,365.42	HOLD-Stormwater Site
625	402215136006	12	15-40-22	PCH 028 1393 0006	21242 MIDWAY BLVD	FL	33948	Vacant Residential	Low Density Residential	NO	14,240.40	HOLD-Stormwater Site
626	402215136012	12	15-40-22	PCH 028 1393 0007	21252 MIDWAY BLVD	FL	33948	Vacant Residential	Low Density Residential	NO	14,240.43	HOLD-Stormwater Site
627	402215137006	12	15-40-22	PCH 028 1394 0007	21268 MIDWAY BLVD	FL	33948	Vacant Residential	Low Density Residential	NO	9,865.86	HOLD-Stormwater Site
628	402215205009	12	15-40-22	PCH 028 1413 0038	21408 BURKHART DR	FL	33948	Vacant Residential	Low Density Residential	YES	15,827.32	HOLD-Stormwater Site
629	402215205010	12	15-40-22	PCH 028 1413 0037	1569 HARBOR BLVD	FL	33948	Vacant Residential	Low Density Residential	YES	16,877.03	HOLD-Stormwater Site
630	402215206005	12	15-40-22	PCH 028 1394 0010	2119 HANBY ST	FL	33948	Vacant Residential	Low Density Residential	NO	10,000.01	HOLD-Stormwater Site
631	402215206006	12	15-40-22	PCH 028 1394 0009	2127 HANBY ST	FL	33948	Vacant Residential	Low Density Residential	NO	9,999.96	HOLD-Stormwater Site
632	402215206007	12	15-40-22	PCH 028 1394 0008	21282 MIDWAY BLVD	FL	33948	Vacant Residential	Low Density Residential	NO	9,865.44	HOLD-Stormwater Site
633	402215232009	12	15-40-22	PCH 028 1402 0009	1634 SCOTTEN ST	FL	33948	Vacant Residential	Low Density Residential	NO	11,200.02	HOLD-Stormwater Site
634	402215232010	12	15-40-22	PCH 028 1402 0010	1642 SCOTTEN ST	FL	33948	Vacant Residential	Low Density Residential	NO	11,065.34	HOLD-Stormwater Site
635	402215232018	12	15-40-22	PCH 028 1402 0012	1653 BIRCHCREST BLVD	FL	33948	Vacant Residential	Low Density Residential	NO	11,866.67	HOLD-Stormwater Site
636	402215279002	12	15-40-22	PCH 033 2797 0007	2240 HARBOR BLVD	FL	33948	Vacant Residential	Low Density Residential	YES	12,905.74	HOLD-Waterway Access
637	402215281001	12	15-40-22	PCH 033 2795 0000W	21450 GIBRALTER DR	FL	33948	Government	High Density Residential	NO	272,880.24	HOLD-Facility
638	402215308001	12	15-40-22	PCH 045 4839 000A	21125 MCGUIRE AVE	FL	33948	Government	Public Lands & Facilities	YES	216,147.64	HOLD-Park
639	402215334001	12	15-40-22	ZZZ 154022 P1-4	2280 AARON ST	FL	33948	Government	Public Lands & Facilities	NO	350,263.53	HOLD-Facility

CHARLOTTE COUNTY OWNED LAND INVENTORY 2020

	ACCOUNT	MAP #	S-T-R	SHORT LEGAL	ADDRESS	STATE	ZIP CODE	CURRENT LAND USE	FUTURE LAND USE	WATER	SQ_Ft	DESCRIPTION
640	402215335001	12	15-40-22	ZZZ 154022 P1-2	2435 CARING WAY	FL	33948	Miscellaneous	High Density Residential	NO	13,882.34	HOLD-Utility Site
641	402215378001	12	15-40-22	PCP 001 0001 0004	21179 BRINSON AVE	FL	33948	Vacant Commercial	Commercial	NO	25,660.08	HOLD-Stormwater Site
642	402215378002	12	15-40-22	PCP 001 0001 0003	21187 BRINSON AVE	FL	33948	Vacant Commercial	Commercial	NO	30,980.53	HOLD-Stormwater Site
643	402215901001	12	20-41-21	PCH 045 2818 0ROW	2197 AARON ST	FL	33948	Miscellaneous		NO	71,477.37	HOLD-Right-of-Way
644	402216102001	12	16-40-22	PCH 018 0000 00TD	2050 FORREST NELSON BLVD	FL	33948	Government	Parks & Recreation	YES	228,583.87	HOLD-Facility
645	402216206001	12	16-40-22	PCH 018 0479 0000	1619 EAGLE ST	FL	33948	Government	Parks & Recreation	NO	300,695.41	HOLD-Park
646	402216206002	12	16-40-22	PCH 018 0479 0000N	1555 EAGLE ST	FL	33948	Government	Parks & Recreation	NO	42,338.09	HOLD-Utility Site
647	402216230018	12	16-40-22	PCH 018 0788 0049	21014 MIDWAY BLVD	FL	33948	Government	Low Density Residential	NO	11,677.64	HOLD-Utility Site
648	402216230019	12	16-40-22	PCH 018 0788 0048	1639 YANCY ST	FL	33948	Government	Low Density Residential	NO	15,192.20	HOLD-Utility Site
649	402216280004	12	16-40-22	PCH 018 0458 0044	2299 LAKESHORE CIR	FL	33948	Vacant Residential	Low Density Residential	YES	9,996.83	HOLD-Waterway Access
650	402216326001	12	16-40-22	PCH 018 0436 0016	660 N ELLICOTT CIR	FL	33948	Vacant Residential	Low Density Residential	NO	10,000.00	HOLD-Utility Site
651	402216403002	12	16-40-22	PCH 018 0458 0030	2411 LAKESHORE CIR	FL	33948	Vacant Residential	Low Density Residential	YES	9,996.16	HOLD-Utility Site
652	402216481001	12	16-40-22	PCH 018 0000 PARK	2757 TAMIAMI TRL	FL	33948	Government	Commercial	NO	81,265.73	HOLD-Right-of-Way
653	402217151001	12	17-40-22	SGT 000 0000 00TB		FL	33948	Vacant Residential	Low Density Residential	NO	10,858.12	HOLD-Canal
654	402217228001	12	17-40-22	PCH 023 0438 0005	781 MIRADO LN	FL	33948	Vacant Residential	Low Density Residential	NO	9,865.85	HOLD-Utility Site
655	402217279005	12	17-40-22	PCH 023 0400 0006	844 MENSH TER	FL	33948	Vacant Residential	Low Density Residential	NO	10,000.10	HOLD-Utility Site
656	402217284007	12	17-40-22	PCH 023 0442 0014S	2225 TAMIAMI TRL	FL	33948	Miscellaneous	Commercial	NO	7,830.40	HOLD-Right-of-Way
657	402218105001	12	18-40-22	PCH 021 0359 0000	18082 RICKARDWAY AVE	FL	33948	Government	Parks & Recreation	NO	532,263.59	HOLD-Park
658	402218354001	12	18-40-22	PCH 021 1673 0000	18090 REGAN AVE	FL	33948	Government	Parks & Recreation	NO	334,463.38	HOLD-Park
659	402219131001	13	19-40-22	PCH 008 0280 0000	18235 AVON AVE	FL	33948	Government	Parks & Recreation	YES	1,794,064.60	HOLD-Park
660	402219201001	13	19-40-22	PCH 021 0273 00TB	3030 DANDO ST	FL	33948	Vacant Residential	Low Density Residential	YES	109,726.22	HOLD-Stormwater Site
661	402219256014	13	19-40-22	PCH 008 0266 0006	18288 PLACID AVE	FL	33948	Vacant Residential	Low Density Residential	NO	10,000.02	Declared Surplus-Fall 2020 Sale
662	402219303006	13	19-40-22	PCH 008 0292 0014	18087 GARTH AVE	FL	33948	Vacant Residential	Low Density Residential	NO	10,000.00	Declared Surplus-Can be sold
663	402219304015	13	19-40-22	PCH 008 0293 0005	18072 QUINCY AVE	FL	33948	Vacant Residential	Low Density Residential	NO	9,999.91	Declared Surplus-Can be sold
664	402219305001	13	19-40-22	PCH 008 0298 0000	18009 QUINCY AVE	FL	33948	Government	Parks & Recreation	NO	412,261.51	HOLD-Stormwater Site
665	402219306018	13	19-40-22	PCH 008 0295 0009	18128 EBER AVE	FL	33948	Vacant Residential	Low Density Residential	NO	10,000.02	Declared Surplus-Fall 2020 Sale
666	402219331001	13	19-40-22	PCH 008 0297 0000	18186 GRACE AVE	FL	33948	Government	Parks & Recreation	NO	301,963.91	HOLD-Stormwater Site
667	402219456001	13	19-40-22	PCH 008 0253 0000N	18363 KOALA AVE	FL	33948	Government	Parks & Recreation	NO	298,495.79	HOLD-Stormwater Site
668	402220180001	13	20-40-22	PCH 008 0204 0000	501 DONORA ST	FL	33948	Government	Parks & Recreation	NO	1,380,319.27	HOLD-Park
669	402220429001	13	20-40-22	PCH 008 0149 0000	318 LENOIR ST	FL	33948	Government	Parks & Recreation	NO	252,463.50	HOLD-Park
670	402220481014	13	20-40-22	PCH 008 0138 0015	3521 LAKE VIEW BLVD	FL	33948	Vacant Residential	Low Density Residential	NO	11,747.85	HOLD-Stormwater Site
671	402220481015	13	20-40-22	PCH 008 0138 0001	19412 EDGEWATER DR	FL	33948	Vacant Residential	Low Density Residential	NO	11,740.77	HOLD-Utility Site
672	402220481026	13	20-40-22	PCH 008 0138 0012	19500 EDGEWATER DR	FL	33948	Vacant Residential	Low Density Residential	NO	10,000.46	HOLD-Stormwater Site
673	402220481027	13	20-40-22	PCH 008 0138 0013	19508 EDGEWATER DR	FL	33948	Vacant Residential	Low Density Residential	NO	10,000.48	HOLD-Stormwater Site
674	402220481028	13	20-40-22	PCH 008 0138 0014	19516 EDGEWATER DR	FL	33948	Vacant Residential	Low Density Residential	NO	11,742.07	HOLD-Stormwater Site
675	402221101015	13	21-40-22	PCH 010 5383 0TG1	2900 LAKE VIEW BLVD	FL	33948	Government	Low Density Residential	YES	22,314.14	HOLD-Stormwater Site
676	402221151011	13	21-40-22	PCH 010 5383 0TG2	3230 LAKE VIEW BLVD	FL	33948	Government	Low Density Residential	YES	11,760.99	HOLD-Stormwater Site
677	402221206008	13	21-40-22	PCH 010 0110 0014	391 AZALEA AVE	FL	33948	Miscellaneous	Low Density Residential	NO	21,869.86	HOLD-Utility Site
678	402221228001	13	21-40-22	PCH 005 0000 0000		FL	33948	Government	Commercial	NO	5,785.90	HOLD-Right-of-Way
679	402221301001	13	21-40-22	PCH 010 0137 0000	3300 LAKE VIEW BLVD	FL	33948	Government	Parks & Recreation	NO	110,571.87	HOLD-Park
680	402221326001	13	21-40-22	PCH 010 0127 0000	357 SPRING LAKE BLVD	FL	33948	Government	Parks & Recreation	NO	79,775.04	HOLD-Park
681	402221351001	13	21-40-22	PCH 010 0137 0TAM	3520 LAKE VIEW BLVD	FL	33948	Government	Parks & Recreation	YES	263,351.47	HOLD-Park
682	402221381009	13	21-40-22	PCH 010 0135 0004	20184 EDGEWATER DR	FL	33948	Vacant Residential	Low Density Residential	NO	10,751.47	HOLD-Stormwater Site
683	402221381010	13	21-40-22	PCH 010 0135 0005	20190 EDGEWATER DR	FL	33948	Vacant Residential	Low Density Residential	NO	10,868.54	HOLD-Stormwater Site
684	402221381011	13	21-40-22	PCH 010 0135 0006	20194 EDGEWATER DR	FL	33948	Vacant Residential	Low Density Residential	NO	10,985.67	HOLD-Stormwater Site
685	402221381012	13	21-40-22	PCH 010 0135 0007	20198 EDGEWATER DR	FL	33948	Vacant Residential	Low Density Residential	NO	25,459.73	HOLD-Stormwater Site
686	402222101001	13	22-40-22	PCH 045 0000 0000	3034 TAMIAMI TRL	FL	33948	Government	Commercial	NO	31,488.13	HOLD-Right-of-Way
687	402222104001	13	22-40-22	PCH 045 0000 PARK	3084 TAMIAMI TRL	FL	33948	Government	Commercial	NO	24,118.67	HOLD-Right-of-Way
688	402222105001	13	22-40-22	PCH 001 0000 PARKN		FL	33948	Government	Commercial	NO	29,932.65	HOLD-Right-of-Way
689	402222108001	13	22-40-22	PCH 001 0000 PARK		FL	33948	Government	Commercial	NO	28,369.48	HOLD-Right-of-Way
690	402222128001	13	22-40-22	PCH 002 0000 PARK		FL	33948	Government	Commercial	NO	25,106.01	HOLD-Right-of-Way
691	402222226001	13	22-40-22	PCH 033 1335 0056	21417 OLEAN BLVD	FL	33948	Vacant Residential	Low Density Residential	YES	3,276.81	HOLD-Stormwater Site
692	402222260016	13	22-40-22	PCH 011 1335 0023	3301 NORMANDY DR	FL	33948	Vacant Residential	Low Density Residential	YES	9,371.80	HOLD-Waterway Access
693	402222279011	13	22-40-22	PCH 011 1339 0013	3437 WESTLUND TER	FL	33948	Vacant Residential	Low Density Residential	NO	7,499.43	HOLD-Utility Site
694	402222336002	13	22-40-22	PCH 002 0025 0013	3450 HARBOR BLVD	FL	33948	Government	Low Density Residential	NO	10,256.66	HOLD-Utility Site
695	402222336006	13	22-40-22	PCH 002 0025 0010	222 DEERFIELD AVE	FL	33948	Vacant Residential	Low Density Residential	NO	10,764.91	HOLD-Utility Site
696	402222402001	13	22-40-22	PCH 002 0000 0000		FL	33948	Government	Commercial	NO	39,031.05	HOLD-Right-of-Way
697	402222402002	13	22-40-22	PCH 003 0000 PARKA		FL	33948	Government	Commercial	NO	25,717.86	HOLD-Right-of-Way

CHARLOTTE COUNTY OWNED LAND INVENTORY 2020

	ACCOUNT	MAP #	S-T-R	SHORT LEGAL	ADDRESS	STATE	ZIP CODE	CURRENT LAND USE	FUTURE LAND USE	WATER	SQ_Ft	DESCRIPTION
698	402222403001	13	22-40-22	PCH 011 0000 0000	3480 TAMIAMI TRL	FL	33948	Government	Commercial	NO	29,534.66	HOLD-Right-of-Way
699	402222432001	13	22-40-22	PCH 003 0000 PARKB		FL	33948	Government	Commercial	NO	40,050.82	HOLD-Right-of-Way
700	402222435016	13	22-40-22	PCH 003 0030 0017	3625 TAMIAMI TRL	FL	33948	Government	Commercial	NO	26,999.99	HOLD-Facility
701	402222436001	13	23-40-22	PCH 007 0000 PARKN	3670 TAMIAMI TRL	FL	33948	Government		NO	22,439.52	HOLD-Right-of-Way
702	402222484001	13	22-40-22	PCH 003 0000 PARKC		FL	33948	Government	Commercial	NO	24,980.48	HOLD-Right-of-Way
703	402223308001	13	23-40-22	PCH 007 0000 0000	22055 ELMIRA BLVD	FL	33948	Government	Low Density Residential	NO	3,923.81	HOLD-Utility Site
704	402223353001	13	23-40-22	PCH 007 0000 PARKS		FL	33948	Government	Commercial	NO	48,972.05	HOLD-Right-of-Way
705	402223353002	13	23-40-22	PCH 009 0000 PARKN		FL	33948	Government	Commercial	NO	27,308.33	HOLD-Right-of-Way
706	402223354001	13	23-40-22	PCH 003 0000 0000	4015 TAMIAMI TRL	FL	33948	Government	Commercial	NO	70,354.68	HOLD-Right-of-Way
707	402223381001	13	23-40-22	PCH 009 0000 0000		FL	33948	Government	Commercial	NO	9,724.79	HOLD-Right-of-Way
708	402223430011	13	23-40-22	PCH 007 0511 0008	22500 ELMIRA BLVD	FL	33948	Vacant Residential	Low Density Residential	YES	10,747.52	HOLD-Waterway Access
709	402223476001	13	23-40-22	PCH 009 0501 0006	3461 BEACON DR	FL	33948	Vacant Residential	Low Density Residential	YES	9,999.90	HOLD-Waterway Access
710	402224107006	13	24-40-22	PCH 013 0560 0028	3064 SAINT JAMES ST	FL	33948	Vacant Residential	Low Density Residential	YES	9,999.98	HOLD-Waterway Access
711	402224186001	13	24-40-22	PCH 013 1307 0000	23189 BRAD AVE	FL	33948	Government	Parks & Recreation	NO	304,502.68	HOLD-Park
712	402224226006	13	24-40-22	PCH 013 1385 0007	3105 SWANEE RD	FL	33948	Vacant Residential	Low Density Residential	NO	14,863.01	HOLD-Stormwater Site
713	402224230011	13	24-40-22	PCH 013 1383 0001	23442 WINTHROB AVE	FL	33948	Government	Low Density Residential	NO	101,266.57	HOLD-Stormwater Site
714	402224230012	13	24-40-22	PCH 013 1383 0011	23526 WINTHROB AVE	FL	33948	Vacant Residential	Low Density Residential	NO	12,293.95	HOLD-Stormwater Site
715	402224251012	13	24-40-22	PCH 013 1323 0006	23304 WICKER AVE	FL	33948	Vacant Residential	Low Density Residential	NO	10,000.24	HOLD-Utility Site
716	402224357001	13	24-40-22	PCH 013 1275 0020	23141 KELLETT AVE	FL	33948	Vacant Residential	Low Density Residential	NO	11,387.21	AHAC & BCC approved to dispose 7.28.2020
717	402224380003	13	24-40-22	PCH 013 1282 0005	3498 DREAM ST	FL	33948	Vacant Residential	Low Density Residential	NO	10,483.43	HOLD-Utility Site
718	402224380004	13	24-40-22	PCH 013 1282 0006	3514 DREAM ST	FL	33948	Vacant Residential	Low Density Residential	NO	11,180.96	HOLD-Utility Site
719	402224383010	13	24-40-22	PCH 013 1283 0012	23212 WESTCHESTER BLVD	FL	33948	Government	Low Density Residential	NO	11,512.25	HOLD-Stormwater Site
720	402224384007	13	24-40-22	PCH 013 1351 0011	23266 WESTCHESTER BLVD	FL	33948	Government	Low Density Residential	NO	12,376.31	HOLD-Stormwater Site
721	402224401001	13	24-40-22	PCH 013 1309 0016	3359 VESSELS RD	FL	33948	Vacant Residential	Low Density Residential	NO	10,000.64	HOLD-Utility Site
722	402224478001	13	24-40-22	PCH 013 1359 0000	23403 ELMIRA BLVD	FL	33948	Government	Parks & Recreation	NO	255,663.39	HOLD-Park
723	402225177001	13	25-40-22	ZZZ 254022 P9-1-1	4176 KINGS HWY	FL	33948	Miscellaneous	Charlotte Harbor Industrial	NO	10,749.06	HOLD-Stormwater Site
724	402225278003	13	25-40-22	ZZZ 254022 P109	23430 HARBORVIEW RD	FL	33948	Government	Low Density Residential	YES	85,239.31	HOLD-Stormwater Site
725	402225327008	13	25-40-22	ZZZ 254022 P16-2-1	4373 PINNACLE ST	FL	33948	Government	Charlotte Harbor Mixed Use	NO	2,473.40	HOLD-Utility Site
726	402225362005	13	25-40-22	CHR 000 0009 0010	23097 CENTRAL AVE	FL	33948	Vacant Residential	Charlotte Harbor Coastal Residential	NO	9,569.97	HOLD-Park
727	402225362006	13	25-40-22	CHR 000 0009 0009	23103 CENTRAL AVE	FL	33948	Vacant Residential	Charlotte Harbor Coastal Residential	NO	9,558.24	HOLD-Park
728	402226127014	13	26-40-22	PCH 025 2103 0000		FL	33948	Miscellaneous	Charlotte Harbor Commercial	YES	188,697.84	HOLD-Canal
729	402226129001	13	26-40-22	PCH 025 0000 0000	4057 TAMIAMI TRL	FL	33948	Government	Charlotte Harbor Commercial	NO	57,533.05	HOLD-Right-of-Way
730	402226130016	13	26-40-22	PCH 025 2103 00TBN	4151 TAMIAMI TRL	FL	33948	Miscellaneous	Charlotte Harbor Commercial	YES	23,953.97	HOLD-Utility Site
731	402226305001	13	26-40-22	PCH 036 2092 00TA	171 SEVERIN RD	FL	33948	Government	Parks & Recreation	NO	73,311.26	HOLD-Park
732	402226329001	13	26-40-22	PCH 036 2100 000E	4320 GARDNER DR	FL	33948	Government	Parks & Recreation	NO	57,115.11	HOLD-Park
733	402226331001	13	26-40-22	PCH 036 2101 00TF	4301 LISTER ST	FL	33948	Government	Low Density Residential	YES	63,139.23	HOLD-Park
734	402226427001	13	26-40-22	KEE 000 0003 0000E	22416 GLASS LN	FL	33948	Improved Commercial	Charlotte Harbor Mixed Use	NO	74,573.77	HOLD-Facility
735	402226427002	13	26-40-22	KEE 000 0003 0000	22425 EDGEWATER DR	FL	33948	Vacant Commercial	Charlotte Harbor Mixed Use	NO	64,297.66	Declared Surplus-Can be sold
736	402226427003	13	26-40-22	KEE 000 0007 0002	22429 EDGEWATER DR	FL	33948	Vacant Commercial	Charlotte Harbor Mixed Use	NO	3,351.07	HOLD-Utility Site
737	402226427004	13	26-40-22	KEE 000 0003 0000W	22710 BAYSHORE RD	FL	33948	Government		NO	95,945.09	HOLD-Park
738	402226435009	13	26-40-22	JAS 000 0002 0001	4335 SIBLEY BAY ST	FL	33948	Vacant Commercial	Charlotte Harbor Commercial	NO	77,705.24	HOLD-Econ Dev-Charlotte Harbor CRA
739	402226480001	13	26-40-22	KNI 000 0005 0003	23001 SENECA AVE	FL	33948	Government	Charlotte Harbor Coastal Residential	NO	19,014.67	Declared Surplus-Can be sold
740	402226482005	13	26-40-22	KNI 000 0004 0003		FL	33948	Vacant Residential	Charlotte Harbor Coastal Residential	NO	2,998.62	HOLD-Stormwater Site
741	402226483001	13	26-40-22	KNI 000 0002 0002	22959 BAYSHORE RD	FL	33948	Vacant Commercial		YES	17,165.52	HOLD-Park
742	402226483002	13	26-40-22	KNI 000 0002 0001	22967 BAYSHORE RD	FL	33948	Government	Parks & Recreation	YES	4,912.08	HOLD-Park
743	402226484006	13	26-40-22	KNI 000 0001 0001	22971 BAYSHORE RD	FL	33948	Vacant Residential	Parks & Recreation	YES	34,751.19	HOLD-Park
744	402227101014	13	27-40-22	PCH 006 0095 0010	110 CARLISLE AVE	FL	33948	Vacant Residential	Low Density Residential	NO	11,500.21	HOLD-Right-of-Way
745	402227127001	13	27-40-22	PCH 006 0016 0221	21185 HIGGS DR	FL	33948	Government	Low Density Residential	YES	10,000.69	HOLD-Utility Site
746	402227208001	13	27-40-22	PCH 006 024A 0000	21400 HIGGS DR	FL	33948	Government	Parks & Recreation	YES	151,378.82	HOLD-Park
747	402227234017	13	27-40-22	PCH 004 0045 00TA	431 SHARON CIR	FL	33948	Government	Parks & Recreation	YES	49,717.93	HOLD-Park
748	402227301011	13	27-40-22	PCH 043 1176 0111	102 SINCLAIR ST SW	FL	33948	Vacant Residential	Low Density Residential	NO	15,748.21	HOLD-Utility Site
749	402228101001	13	28-40-22	ZZZ 284022 PA-1	20055 EDGEWATER DR	FL	33948	Vacant Residential	Preservation	NO	173,378.17	HOLD-Right-of-Way
750	402228101011	13	28-40-22	PCH 070 0095 0013	3590 PORT CHARLOTTE BLVD	FL	33948	Vacant Residential	Low Density Residential	NO	6,309.52	HOLD-Right-of-Way
751	402228226001	13	28-40-22	ZZZ 284022 P2	20499 EDGEWATER DR	FL	33948	Government	Parks & Recreation	YES	1,754,623.57	HOLD-Park
752	402228451001	13	28-40-22	PCH 043 1329 00TB	4500 HARBOR BLVD	FL	33948	Government	Parks & Recreation	YES	700,274.96	HOLD-Park
753	402229127001	13	29-40-22	PCH 037 0000 00TB	19149 EDGEWATER DR	FL	33948	Vacant Residential	Low Density Residential	NO	25,738.33	HOLD-Right-of-Way
754	402229226004	13	29-40-22	PCH 092 2117 0033	19416 LAUZON AVE	FL	33948	Vacant Residential	Low Density Residential	NO	11,875.21	HOLD-Stormwater Site
755	402229226005	13	29-40-22	PCH 092 2117 0034	19424 LAUZON AVE	FL	33948	Vacant Residential	Low Density Residential	NO	10,000.14	HOLD-Stormwater Site

CHARLOTTE COUNTY OWNED LAND INVENTORY 2020

	ACCOUNT	MAP #	S-T-R	SHORT LEGAL	ADDRESS	STATE	ZIP CODE	CURRENT LAND USE	FUTURE LAND USE	WATER	SQ_Ft	DESCRIPTION
756	402229226006	13	29-40-22	PCH 092 2117 0035	19432 LAUZON AVE	FL	33948	Vacant Residential	Low Density Residential	NO	10,000.11	HOLD-Stormwater Site
757	402229226007	13	29-40-22	PCH 092 2117 0036	19440 LAUZON AVE	FL	33948	Vacant Residential	Low Density Residential	NO	12,222.66	HOLD-Stormwater Site
758	402229227010	13	29-40-22	PCH 092 2115 0010	19456 LAUZON AVE	FL	33948	Vacant Residential	Low Density Residential	NO	11,627.48	HOLD-Stormwater Site
759	402229227011	13	29-40-22	PCH 092 2115 0011	19464 LAUZON AVE	FL	33948	Vacant Residential	Low Density Residential	NO	10,000.05	HOLD-Stormwater Site
760	402229227012	13	29-40-22	PCH 092 2115 0012	19472 LAUZON AVE	FL	33948	Vacant Residential	Low Density Residential	NO	10,000.05	HOLD-Stormwater Site
761	402229227013	13	29-40-22	PCH 092 2115 0013	19480 LAUZON AVE	FL	33948	Vacant Residential	Low Density Residential	NO	10,000.06	HOLD-Stormwater Site
762	402229228004	13	29-40-22	ZZZ 294022 P1		FL	33948	Vacant Residential	Preservation	NO	83,472.09	HOLD-Environmental/Preservation
763	402229455008	13	29-40-22	ZZZ 294022 P-7		FL	33948	Vacant Residential	Preservation	YES	150,515.33	HOLD-Canal
764	402230401020	13	30-40-22	PCH 037 2181 0006	18330 ACKERMAN AVE	FL	33948	Vacant Residential	Low Density Residential	NO	19,999.52	HOLD-Utility Site
765	402232101017	13	32-40-22	PCH 101 0000 00TA		FL	33948	Vacant Residential	Low Density Residential	YES	688,476.13	HOLD-Stormwater Site
766	402232126011	13	32-40-22	PCH 079 4660 000C	19090 MIDWAY BLVD	FL	33948	Government	Parks & Recreation	YES	504,268.92	HOLD-Park
767	402232202002	13	32-40-22	ZZZ 324022 P5	19141 MIDWAY BLVD	FL	33948	Vacant Commercial	Medium Density Residential	YES	35,000.38	HOLD-Environmental/Preservation
768	402233300002	13	33-40-22	ZZZ 334022 P3		FL	33948	Government	Preservation	NO	643,799.17	HOLD-Environmental/Preservation
769	402236106001	13	36-40-22	CHR 000 0004 0006	23021 BAYSHORE RD	FL	33948	Government	Parks & Recreation	YES	323,260.96	HOLD-Park
770	402236255002	13	36-40-22	ZZZ 364022 P9	5000 TAMIAMI TRL	FL	33948	Vacant Commercial	Charlotte Harbor Mixed Use	YES	124,898.78	Econ Dev-Charlotte Harbor CRA-Melbourne
771	402236255003	13	36-40-22	ZZZ 364022 P10	5054 TAMIAMI TRL	FL	33948	Vacant Commercial	Charlotte Harbor Mixed Use	YES	32,140.37	Econ Dev-Charlotte Harbor CRA-Melbourne
772	402302309004	15	2-40-23	HBH 013 0196 0007	28028 DEL RIO CT	FL	33948	Vacant Residential	Low Density Residential	NO	9,999.99	HOLD-Environmental/Preservation
773	402302355003	15	2-40-23	HBH 013 0198 0048	28061 SAN DIEGO CT	FL	33948	Vacant Residential	Low Density Residential	NO	9,999.99	HOLD-Environmental/Preservation
774	402302359001	15	2-40-23	HBH 013 0200 0001	28004 DEVON CT	FL	33948	Vacant Residential	Low Density Residential	NO	85,576.42	HOLD-Environmental/Preservation
775	402302359003	15	2-40-23	HBH 013 0200 0017	28072 DEVON CT	FL	33948	Vacant Residential	Low Density Residential	NO	10,000.01	HOLD-Environmental/Preservation
776	402302379001	15	2-40-23	HBH 013 0200 0038	28158 DEVON CT	FL	33948	Vacant Residential		YES	11,609.34	HOLD-Environmental/Preservation
777	402303337005	15	3-40-23	PGI 020 0522 0006	27271 DEEP CREEK BLVD	FL	33948	Vacant Residential	Low Density Residential	NO	9,599.74	HOLD-Utility Site
778	402303351003	15	3-40-23	PGI 020 0530 0012	419 SEASONS DR	FL	33948	Vacant Residential	Low Density Residential	NO	10,799.81	HOLD-Utility Site
779	402304131005	15	4-40-23	PGI 020 0551 0017	132 ANGOL ST	FL	33948	Government	Low Density Residential	NO	10,701.57	HOLD-Utility Site
780	402304259006	15	4-40-23	PGI 020 0563 0022	26367 DEEP CREEK BLVD	FL	33948	Vacant Residential	Low Density Residential	NO	9,600.59	HOLD-Utility Site
781	402304384012	15	4-40-23	PGI 020 0575 0032	515 SANTIGUAY ST	FL	33948	Vacant Residential	Low Density Residential	NO	9,600.01	HOLD-Utility Site
782	402305101002	15	5-40-23	ZZZ 054023 P1-3		FL	33948	Vacant Residential	Low Density Residential	NO	3,273.99	HOLD-Right-of-Way
783	402305101003	15	5-40-23	ZZZ 054023 P1-4		FL	33948	Vacant Residential	Low Density Residential	NO	1,445.15	HOLD-Right-of-Way
784	402305102001	15	5-40-23	ZZZ 054023 P2	55 KINGS HWY	FL	33948	Vacant Residential	DRI Mixed Use	NO	13,201.00	HOLD-Right-of-Way
785	402305103010	15	5-40-23	ZZZ 054023 P3		FL	33948	Vacant Residential	Low Density Residential	NO	4,510.41	HOLD-Right-of-Way
786	402305216008	15	5-40-23	PGI 020 0602 0008	193 PURUS ST	FL	33948	Vacant Residential	Low Density Residential	NO	14,082.52	HOLD-Utility Site
787	402306227018	15	6-40-23	ZZZ 064023 P1-13		FL	33948	Vacant Commercial	DRI Mixed Use	NO	33,281.34	HOLD-Right-of-Way
788	402306228001	15	6-40-23	ZZZ 064023 P1-10	100 KINGS HWY	FL	33948	Government	DRI Mixed Use	NO	112,793.21	HOLD-Right-of-Way
789	402306276003	15	6-40-23	ZZZ 064023 P1-14		FL	33948	Vacant Commercial	DRI Mixed Use	NO	1,873.29	HOLD-Right-of-Way
790	402306276004	15	6-40-23	ZZZ 064023 P1-15	195 KINGS HWY	FL	33948	Vacant Commercial	DRI Mixed Use	NO	15,908.66	HOLD-Right-of-Way
791	402306277009	15	6-40-23	ZZZ 064023 P1-2-1	210 KINGS HWY	FL	33948	Vacant Commercial	DRI Mixed Use	NO	16,260.39	HOLD-Right-of-Way
792	402307151002	15	7-40-23	ZZZ 074023 P1-1-7	1050 LOVELAND BLVD	FL	33948	Government	DRI Mixed Use	NO	1,054,268.83	HOLD-Facility
793	402308102006	15	8-40-23	PGI 023 0629 0006	25117 SANDHILL BLVD	FL	33948	Vacant Residential	High Density Residential	NO	22,292.97	HOLD-Right-of-Way
794	402308226002	15	8-40-23	PGI 023 0000 00TD	25555 SANDHILL BLVD	FL	33948	Government	High Density Residential	NO	265,672.23	HOLD-Park
795	402310157023	15	10-40-23	HBH 011 0192 0026	1251 SULSTONE DR	FL	33948	Vacant Residential	Low Density Residential	NO	9,865.78	HOLD-Utility Site
796	402310177002	15	10-40-23	HBH 011 0231 0001	27241 HARBOUR TRAIL CT	FL	33948	Vacant Residential	Preservation	NO	10,000.88	HOLD-Environmental/Preservation
797	402310177003	15	10-40-23	HBH 011 0231 0005	27257 HARBOUR TRAIL CT	FL	33948	Vacant Residential	Preservation	NO	65,000.03	HOLD-Environmental/Preservation
798	402310177004	15	10-40-23	HBH 011 0231 0028	27353 HARBOUR TRAIL CT	FL	33948	Vacant Residential	Preservation	NO	30,000.01	HOLD-Environmental/Preservation
799	402310178002	15	10-40-23	HBH 011 0230 0005	27236 HARBOUR POINT DR	FL	33948	Vacant Residential	Low Density Residential	YES	70,000.00	HOLD-Environmental/Preservation
800	402310182006	15	10-40-23	HBH 011 0235 0045	1216 HARBOUR SUNSET CT	FL	33948	Vacant Residential	Low Density Residential	NO	10,000.01	HOLD-Environmental/Preservation
801	402310184005	15	10-40-23	HBH 011 0232 0050	1228 HARBOUR PALM CT	FL	33948	Vacant Residential	Low Density Residential	NO	10,000.00	HOLD-Environmental/Preservation
802	402310202001	15	10-40-23	HBH 014 0241 0001	1005 HARBOUR HEATHER CT	FL	33948	Vacant Residential	Preservation	NO	101,498.58	HOLD-Environmental/Preservation
803	402310203001	15	10-40-23	HBH 014 0243 0001	1008 HARBOUR HORIZON DR	FL	33948	Vacant Residential	Preservation	NO	289,037.75	HOLD-Environmental/Preservation
804	402310204001	15	10-40-23	HBH 014 0244 0001	1070 HARBOUR HORIZON DR	FL	33948	Vacant Residential	Preservation	NO	287,019.50	HOLD-Environmental/Preservation
805	402310205001	15	10-40-23	HBH 014 0245 0001	1090 HARBOUR HORIZON DR	FL	33948	Vacant Residential	Preservation	NO	202,453.33	HOLD-Environmental/Preservation
806	402310206001	15	10-40-23	HBH 014 0246 0008	1110 HARBOUR HORIZON DR	FL	33948	Vacant Residential	Preservation	YES	177,053.30	HOLD-Environmental/Preservation
807	402310227001	15	10-40-23	HBH 014 0240 0001	27402 HARBOUR BEND CT	FL	33948	Vacant Residential	Preservation	NO	36,999.36	HOLD-Environmental/Preservation
808	402310227002	15	10-40-23	HBH 014 0240 0005	27401 HARBOUR APPROACH RD	FL	33948	Vacant Residential	Preservation	YES	221,154.70	HOLD-Environmental/Preservation
809	402310228001	15	10-40-23	HBH 014 0239 0017	27445 HARBOUR APPROACH RD	FL	33948	Vacant Residential	Preservation	YES	16,572.12	HOLD-Environmental/Preservation
810	402310229001	15	10-40-23	HBH 014 0239 0001	1005 HARBOUR COVE CT	FL	33948	Vacant Residential	Preservation	NO	90,314.38	HOLD-Environmental/Preservation
811	402310230001	15	10-40-23	HBH 014 0239 0008	1034 HARBOUR COVE CT	FL	33948	Vacant Residential	Preservation	NO	18,438.20	HOLD-Environmental/Preservation
812	402310231001	15	10-40-23	HBH 014 0242 0001	27296 HARBOUR GROVE CT	FL	33948	Vacant Residential	Preservation	NO	546,578.46	HOLD-Environmental/Preservation
813	402310231002	15	10-40-23	HBH 014 0242 0048	27504 HARBOUR GROVE CT	FL	33948	Vacant Residential	Preservation	NO	9,999.99	HOLD-Environmental/Preservation

CHARLOTTE COUNTY OWNED LAND INVENTORY 2020

	ACCOUNT	MAP #	S-T-R	SHORT LEGAL	ADDRESS		STATE	ZIP CODE	CURRENT LAND USE	FUTURE LAND USE	WATER	SQ_Ft	DESCRIPTION
814	402310232001	15	10-40-23	HBH 014 0243 0052	27454	HARBOUR ZEPHYR CT	FL	33948	Vacant Residential	Preservation	NO	20,068.16	HOLD-Environmental/Preservation
815	402310232002	15	10-40-23	HBH 014 0243 0056	27470	HARBOUR ZEPHYR CT	FL	33948	Vacant Residential	Low Density Residential	NO	9,717.65	HOLD-Environmental/Preservation
816	402310233001	15	10-40-23	HBH 014 0237 0035	27501	HARBOUR APPROACH RD	FL	33948	Vacant Residential	Preservation	NO	11,113.79	HOLD-Environmental/Preservation
817	402310233003	15	10-40-23	HBH 014 0237 0001	1021	HARBOUR CREST CT	FL	33948	Vacant Residential	Preservation	NO	181,071.10	HOLD-Environmental/Preservation
818	402310251001	15	10-40-23	HBH 014 0246 0032	27391	HARBOUR DAWN CT	FL	33948	Vacant Residential	Low Density Residential	NO	20,000.00	HOLD-Environmental/Preservation
819	402310252001	15	10-40-23	HBH 014 0247 0001	1130	HARBOUR HORIZON DR	FL	33948	Vacant Residential	Preservation	NO	183,519.21	HOLD-Environmental/Preservation
820	402310253002	15	10-40-23	HBH 011 0231 0020	27317	HARBOUR TRAIL CT	FL	33948	Vacant Residential	Preservation	NO	63,987.51	HOLD-Environmental/Preservation
821	402310254001	15	10-40-23	HBH 011 0216 00TC	27415	HARBOUR TRAIL CT	FL	33948	Vacant Residential	Preservation	NO	16,719.15	HOLD-Environmental/Preservation
822	402310254002	15	10-40-23	HBH 011 0216 0031	27423	HARBOUR TRAIL CT	FL	33948	Vacant Residential	Preservation	NO	9,999.98	HOLD-Environmental/Preservation
823	402310254003	15	10-40-23	HBH 011 0216 0029	27431	HARBOUR TRAIL CT	FL	33948	Vacant Residential	Preservation	YES	10,507.02	HOLD-Environmental/Preservation
824	402310255005	15	10-40-23	HBH 011 0230 0003	27228	HARBOUR POINT DR	FL	33948	Vacant Residential	Low Density Residential	NO	35,410.57	HOLD-Environmental/Preservation
825	402310255006	15	10-40-23	HBH 011 0230 00TA	27360	HARBOUR POINT DR	FL	33948	Vacant Residential	Low Density Residential	NO	12,269.73	HOLD-Environmental/Preservation
826	402310256001	15	10-40-23	HBH 011 0217 00TB	27376	HARBOUR POINT DR	FL	33948	Vacant Residential	Low Density Residential	NO	7,132.10	HOLD-Environmental/Preservation
827	402310256002	15	10-40-23	HBH 011 0217 0013	27394	HARBOUR POINT DR	FL	33948	Vacant Residential	Low Density Residential	NO	36,600.47	HOLD-Environmental/Preservation
828	402310256003	15	10-40-23	HBH 011 0217 0040	27406	HARBOUR POINT DR	FL	33948	Vacant Residential	Low Density Residential	NO	20,314.68	HOLD-Environmental/Preservation
829	402310259001	15	10-40-23	HBH 011 0223 0015	1200	HARBOUR BREEZE CT	FL	33948	Vacant Residential	Low Density Residential	NO	23,794.28	HOLD-Environmental/Preservation
830	402310260001	15	10-40-23	HBH 011 0223 0013	1215	HARBOUR HIBISCUS CT	FL	33948	Vacant Residential	Low Density Residential	NO	11,532.25	HOLD-Environmental/Preservation
831	402310261007	15	10-40-23	HBH 011 0222 0022	1252	HARBOUR HIBISCUS CT	FL	33948	Vacant Residential	Low Density Residential	NO	9,998.95	HOLD-Environmental/Preservation
832	402310261008	15	10-40-23	HBH 011 0222 0005	1243	HARBOUR EAGLE CT	FL	33948	Vacant Residential	Low Density Residential	NO	41,392.06	HOLD-Environmental/Preservation
833	402310262001	15	10-40-23	HBH 011 0222 0012	1235	HARBOUR EAGLE CT	FL	33948	Vacant Residential	Low Density Residential	NO	12,461.80	HOLD-Environmental/Preservation
834	402310263002	15	10-40-23	HBH 011 0221 0017	1260	HARBOUR EAGLE CT	FL	33948	Vacant Residential	Low Density Residential	NO	25,373.30	HOLD-Environmental/Preservation
835	402310277001	15	10-40-23	HBH 014 0244 0015	27329	HARBOUR ZEPHYR CT	FL	33948	Vacant Residential	Preservation	NO	17,499.97	HOLD-Environmental/Preservation
836	402310278001	15	10-40-23	HBH 014 0245 0036	27432	HARBOUR DAWN CT	FL	33948	Vacant Residential	Preservation	YES	27,500.02	HOLD-Environmental/Preservation
837	402310278002	15	10-40-23	HBH 014 0245 0043	27456	HARBOUR DAWN CT	FL	33948	Vacant Residential	Preservation	NO	51,750.75	HOLD-Environmental/Preservation
838	402310279002	15	10-40-23	HBH 014 0246 0015	27407	HARBOUR DAWN CT	FL	33948	Vacant Residential	Preservation	NO	49,999.97	HOLD-Environmental/Preservation
839	402310279004	15	10-40-23	HBH 014 0246 0001	27383	HARBOUR DAWN CT	FL	33948	Vacant Residential	Preservation	NO	42,279.40	HOLD-Environmental/Preservation
840	402310280001	15	10-40-23	HBH 014 0247 0034	27422	HARBOUR TRAIL CT	FL	33948	Vacant Residential	Preservation	NO	98,006.87	HOLD-Environmental/Preservation
841	402310280002	15	10-40-23	HBH 014 0247 0047	27354	HARBOUR TRAIL CT	FL	33948	Vacant Residential	Preservation	NO	22,499.97	HOLD-Environmental/Preservation
842	402310281002	15	10-40-23	HBH 011 0216 0013	27439	HARBOUR TRAIL CT	FL	33948	Vacant Residential	Preservation	NO	59,999.99	HOLD-Environmental/Preservation
843	402310281006	15	10-40-23	HBH 011 0216 0007	27519	HARBOUR TRAIL CT	FL	33948	Vacant Residential	Preservation	NO	9,999.98	HOLD-Environmental/Preservation
844	402310282002	15	10-40-23	HBH 011 0217 0019	27382	HARBOUR POINT DR	FL	33948	Vacant Residential	Low Density Residential	NO	57,329.30	HOLD-Environmental/Preservation
845	402310283001	15	10-40-23	HBH 014 0238 0037	1145	HARBOUR CREST CT	FL	33948	Government	Preservation	NO	12,500.02	HOLD-Environmental/Preservation
846	402310283002	15	10-40-23	HBH 014 0238 0033	1157	HARBOUR CREST CT	FL	33948	Vacant Residential	Low Density Residential	NO	19,999.99	HOLD-Environmental/Preservation
847	402310283004	15	10-40-23	HBH 014 0238 0001	1141	HARBOUR CREST CT	FL	33948	Government	Preservation	NO	77,617.69	HOLD-Environmental/Preservation
848	402310283005	15	10-40-23	HBH 014 0238 0016	1225	HARBOUR CREST CT	FL	33948	Vacant Residential	Low Density Residential	NO	20,000.04	HOLD-Environmental/Preservation
849	402310284001	15	10-40-23	HBH 014 0213 0001	1138	HARBOUR CREST CT	FL	33948	Government	Preservation	NO	244,750.63	HOLD-Environmental/Preservation
850	402310301006	15	10-40-23	HBH 011 0189 0007	1289	SULSTONE DR	FL	33948	Vacant Residential	Low Density Residential	NO	10,007.31	Declared Surplus-Can be sold
851	402310302001	15	10-40-23	HBH 011 0190 0007	1268	SULSTONE DR	FL	33948	Vacant Residential	Low Density Residential	NO	6,316.16	HOLD-Utility Site
852	402310305002	15	10-40-23	HBH 011 187B 0008	1322	DELANO DR	FL	33948	Vacant Residential	Low Density Residential	NO	11,115.84	Declared Surplus-Can be sold - direct sale
853	402310308012	15	10-40-23	HBH 011 0187 0001	1371	DANILOVA DR	FL	33948	Vacant Residential	Low Density Residential	NO	11,115.84	HOLD-Environmental/Preservation
854	402310336013	15	10-40-23	HBH 011 183A 0006	1389	BLANOT DR	FL	33948	Vacant Residential	Low Density Residential	NO	20,000.00	HOLD-Environmental/Preservation
855	402310352012	15	10-40-23	HBH 007 0145 0022	1458	SULSTONE DR	FL	33948	Vacant Residential	Low Density Residential	NO	5,000.00	HOLD-Utility Site
856	402310352013	15	10-40-23	HBH 007 0145 0023	1462	SULSTONE DR	FL	33948	Vacant Residential	Low Density Residential	NO	5,000.00	HOLD-Utility Site
857	402310352014	15	10-40-23	HBH 007 0145 0024	1466	SULSTONE DR	FL	33948	Vacant Residential	Low Density Residential	NO	5,000.00	HOLD-Utility Site
858	402310352015	15	10-40-23	HBH 007 0145 0025	1470	SULSTONE DR	FL	33948	Vacant Residential	Low Density Residential	NO	5,000.01	HOLD-Utility Site
859	402310352016	15	10-40-23	HBH 007 0145 0026	1474	SULSTONE DR	FL	33948	Vacant Residential	Low Density Residential	NO	4,999.99	HOLD-Utility Site
860	402310352017	15	10-40-23	HBH 007 0145 0027	1478	SULSTONE DR	FL	33948	Vacant Residential	Low Density Residential	NO	5,000.00	HOLD-Utility Site
861	402310352018	15	10-40-23	HBH 007 0145 0028	1482	SULSTONE DR	FL	33948	Vacant Residential	Low Density Residential	NO	4,865.83	HOLD-Utility Site
862	402310357009	15	10-40-23	HBH 007 0144 0037	1508	COASTAL DR	FL	33948	Vacant Residential	Low Density Residential	NO	10,000.01	HOLD-Environmental/Preservation
863	402310358005	15	10-40-23	HBH 007 0143 0024	1496	DAUDET DR	FL	33948	Vacant Residential	Low Density Residential	NO	15,000.00	HOLD-Environmental/Preservation
864	402310358014	15	10-40-23	HBH 007 0143 0003	1513	FLARIAN DR	FL	33948	Vacant Residential	Low Density Residential	NO	15,000.01	Declared Surplus-Can be sold
865	402310380004	15	10-40-23	HBH 007 0142 0014	1488	FLARIAN DR	FL	33948	Vacant Residential	Low Density Residential	NO	9,999.99	Declared Surplus-Can be sold
866	402310380008	15	10-40-23	HBH 007 0142 0001	1632	COASTAL DR	FL	33948	Vacant Residential	Low Density Residential	NO	9,865.84	Declared Surplus-Can be sold
867	402310380010	15	10-40-23	HBH 007 0142 0018	1504	FLARIAN DR	FL	33948	Vacant Residential	Low Density Residential	NO	14,999.98	Declared Surplus-Can be sold
868	402310380014	15	10-40-23	HBH 007 0142 0003	1987	BROADPOINT DR	FL	33948	Vacant Residential	Low Density Residential	NO	9,999.99	Declared Surplus-Can be sold
869	402310380016	15	10-40-23	HBH 007 0142 0021	1516	FLARIAN DR	FL	33948	Vacant Residential	Low Density Residential	NO	10,000.02	Declared Surplus-Can be sold
870	402310380018	15	10-40-23	HBH 007 0142 0023	1524	FLARIAN DR	FL	33948	Vacant Residential	Low Density Residential	NO	9,865.85	Declared Surplus-Can be sold
871	402310402002	15	10-40-23	HBH 011 0221 0001	1240	HARBOUR EAGLE CT	FL	33948	Vacant Residential	Low Density Residential	NO	46,616.82	HOLD-Environmental/Preservation

CHARLOTTE COUNTY OWNED LAND INVENTORY 2020

	ACCOUNT	MAP #	S-T-R	SHORT LEGAL	ADDRESS	STATE	ZIP CODE	CURRENT LAND USE	FUTURE LAND USE	WATER	SQ_Ft	DESCRIPTION
872	402310408005	15	10-40-23	HBH 011 0227 0009	1332 TAGUS CT	FL	33948	Vacant Residential	Low Density Residential	NO	9,998.96	HOLD-Environmental/Preservation
873	402310428001	15	10-40-23	HBH 014 0213 0025	1266 HARBOUR CREST CT	FL	33948	Vacant Residential	Low Density Residential	NO	29,999.98	HOLD-Environmental/Preservation
874	402310429006	15	10-40-23	HBH 011 0217 0027	27506 HARBOUR POINT DR	FL	33948	Vacant Residential	Low Density Residential	NO	10,727.54	HOLD-Environmental/Preservation
875	402310430002	15	10-40-23	HBH 011 0220 0021	1276 HARBOUR HAWK CT	FL	33948	Vacant Residential	Low Density Residential	NO	9,998.95	HOLD-Environmental/Preservation
876	402310433001	15	10-40-23	HBH 011 0219 0020	1301 HARBOUR CLOUD CT	FL	33948	Vacant Residential	Low Density Residential	NO	16,027.65	HOLD-Environmental/Preservation
877	402310438001	15	10-40-23	HBH 011 0229 0024	1338 BEAUREGARD CT	FL	33948	Vacant Residential	Low Density Residential	YES	20,063.58	HOLD-Environmental/Preservation
878	402310440006	15	10-40-23	HBH 011 0167 0025	1377 SARASOTA TER	FL	33948	Vacant Residential	Low Density Residential	YES	13,645.19	HOLD-Environmental/Preservation
879	402310441001	15	10-40-23	HBH 011 0218 0001	1338 SARASOTA TER	FL	33948	Vacant Residential	Low Density Residential	NO	164,639.25	HOLD-Environmental/Preservation
880	402310441002	15	10-40-23	HBH 011 0164 0001	1410 SARASOTA TER	FL	33948	Vacant Residential	Preservation	NO	47,420.31	HOLD-Environmental/Preservation
881	402310481003	15	10-40-23	HBH 011 0168 0032	27500 SAN CARLOS DR	FL	33948	Vacant Residential	Low Density Residential	NO	18,043.77	HOLD-Environmental/Preservation
882	402310483006	15	10-40-23	HBH 011R0165 0008	1447 VERANDA TER	FL	33948	Vacant Residential	Preservation	NO	45,893.28	HOLD-Environmental/Preservation
883	402311101001	15	11-40-23	ZZZ 114023 P1-1	28000 SANDHILL BLVD	FL	33948	Vacant Residential	Preservation	NO	876,105.66	HOLD-Environmental/Preservation
884	402311101002	15	11-40-23	ZZZ 114023 P1		FL	33948	Vacant Residential	Preservation	NO	876,127.05	HOLD-Environmental/Preservation
885	402311128003	15	11-40-23	HBH 013 0201 0015	28141 SANTA CRUZ CT	FL	33948	Government	Preservation	YES	41,259.55	HOLD-Environmental/Preservation
886	402311130001	15	11-40-23	HBH 013 0202 0001	28140 SANTA MONICA CT	FL	33948	Government	Preservation	YES	64,366.34	HOLD-Environmental/Preservation
887	402311131004	15	11-40-23	HBH 013 0203 0012	28184 SANTA ROSA CT	FL	33948	Vacant Residential	Low Density Residential	NO	10,000.03	HOLD-Environmental/Preservation
888	402311132003	15	11-40-23	HBH 013 0203 0032	28165 SANTA ROSA CT	FL	33948	Vacant Residential	Low Density Residential	NO	10,000.00	HOLD-Environmental/Preservation
889	402311132004	15	11-40-23	HBH 013 0203 0030	28173 SANTA ROSA CT	FL	33948	Vacant Residential	Low Density Residential	NO	9,999.98	HOLD-Environmental/Preservation
890	402311132006	15	11-40-23	HBH 013 0203 0001	28140 SANTA ROSA CT	FL	33948	Government	Preservation	YES	63,803.94	HOLD-Environmental/Preservation
891	402311133001	15	11-40-23	HBH 013 0204 0001	28142 HARBOUR SUNRISE DR	FL	33948	Government	Preservation	NO	27,682.12	HOLD-Environmental/Preservation
892	402311151001	15	11-40-23	HBH 012 0210 0001	1139 BISCAYNE CT	FL	33948	Government	Preservation	NO	557,131.67	HOLD-Environmental/Preservation
893	402311152001	15	11-40-23	HBH 012 0209 0001	1140 VENETIAN CT	FL	33948	Government	Preservation	NO	537,002.25	HOLD-Environmental/Preservation
894	402311153002	15	11-40-23	HBH 012 0209 0007	1188 VENETIAN CT	FL	33948	Vacant Residential	Low Density Residential	NO	11,999.98	HOLD-Environmental/Preservation
895	402311155001	15	11-40-23	HBH 012 0212 0001	28092 JUNO CT	FL	33948	Government	Preservation	NO	107,606.49	HOLD-Environmental/Preservation
896	402311157001	15	11-40-23	HBH 012 0211 0007	28086 DEL RAY CT	FL	33948	Government	Preservation	NO	78,379.44	HOLD-Environmental/Preservation
897	402311159001	15	11-40-23	HBH 012 0208 0001	28082 CATALPA CT	FL	33948	Government	Preservation	NO	99,423.15	HOLD-Environmental/Preservation
898	402311179001	15	11-40-23	HBH 012 0206 0001	1142 MONTEREY CT	FL	33948	Government	Preservation	NO	269,226.15	HOLD-Environmental/Preservation
899	402311180001	15	11-40-23	HBH 012 0205 0001	1141 MALALUKA CT	FL	33948	Government	Preservation	NO	346,741.61	HOLD-Environmental/Preservation
900	402311181002	15	11-40-23	HBH 012 0205 0027	1248 MALALUKA CT	FL	33948	Vacant Residential	Low Density Residential	NO	11,999.97	HOLD-Environmental/Preservation
901	402311182001	15	11-40-23	HBH 012 0204 0054	1143 MALABO CT	FL	33948	Government	Preservation	YES	111,075.74	HOLD-Environmental/Preservation
902	402311182003	15	11-40-23	HBH 012 0204 0073	1175 MALABO CT	FL	33948	Government	Preservation	NO	18,000.01	HOLD-Environmental/Preservation
903	402311182005	15	11-40-23	HBH 012 0204 0063	1219 MALABO CT	FL	33948	Vacant Residential	Low Density Residential	YES	12,000.01	HOLD-Environmental/Preservation
904	402311183007	15	11-40-23	HBH 012 0204 0041	1214 MALABO CT	FL	33948	Vacant Residential	Low Density Residential	YES	23,999.98	HOLD-Environmental/Preservation
905	402311301001	15	10-40-23	HBH 011 0148 0054	27621 HARBOUR POINT DR	FL	33948	Vacant Residential	Preservation	NO	42,154.02	HOLD-Environmental/Preservation
906	402311303005	15	11-40-23	HBH 012 0210 0101	1331 BISCAYNE CT	FL	33948-1094	Vacant Residential	Low Density Residential	YES	12,946.57	HOLD-Environmental/Preservation
907	402311303011	15	11-40-23	HBH 012 0210 0085	1387 BISCAYNE CT	FL	33948	Vacant Residential	Low Density Residential	NO	24,000.01	HOLD-Environmental/Preservation
908	402311304003	15	11-40-23	HBH 012 0210 0049	1342 BISCAYNE CT	FL	33948	Vacant Residential	Low Density Residential	NO	12,530.47	HOLD-Environmental/Preservation
909	402311305001	15	11-40-23	HBH 012 0209 0074	1305 VENETIAN CT	FL	33948	Vacant Residential	Low Density Residential	NO	13,729.42	HOLD-Environmental/Preservation
910	402311305002	15	11-40-23	HBH 012 0209 0070	1321 VENETIAN CT	FL	33948	Vacant Residential	Low Density Residential	NO	12,664.73	HOLD-Environmental/Preservation
911	402311306003	15	11-40-23	HBH 012 0209 0031	1332 VENETIAN CT	FL	33948	Vacant Residential	Low Density Residential	NO	12,000.00	HOLD-Environmental/Preservation
912	402311306005	15	11-40-23	HBH 012 0209 0037	1356 VENETIAN CT	FL	33948	Vacant Residential	Low Density Residential	NO	12,000.00	HOLD-Environmental/Preservation
913	402311307003	15	11-40-23	HBH 012 0207 0001	28092 MONTERY PL	FL	33948	Government	Preservation	NO	72,422.66	HOLD-Environmental/Preservation
914	402311308001	15	11-40-23	HBH 012 0207 0021	28120 MONTERY PL	FL	33948	Government	Preservation	NO	14,092.52	HOLD-Environmental/Preservation
915	402311329001	15	11-40-23	HBH 012 0206 0038	1296 MONTEREY CT	FL	33948	Vacant Residential	Low Density Residential	YES	12,328.59	HOLD-Environmental/Preservation
916	402311351001	15	11-40-23	HBH 011R0165 0010	1470 VERANDA TER	FL	33948	Vacant Residential	Preservation	NO	86,273.30	HOLD-Environmental/Preservation
917	402311352001	15	10-40-23	HBH 011R0163 0001	1529 VERANDA TER	FL	33948	Vacant Residential	Preservation	NO	61,158.20	HOLD-Environmental/Preservation
918	402311353002	15	11-40-23	HBH 011R0164 0008	1438 SARASOTA TER	FL	33948	Vacant Residential	Preservation	YES	158,387.16	HOLD-Environmental/Preservation
919	402311354001	15	11-40-23	HBH 011R0148 0046	1401 SORRENTO DR	FL	33948	Vacant Residential	Low Density Residential	NO	48,563.97	HOLD-Environmental/Preservation
920	402311354002	15	11-40-23	HBH 011 0149 0001	1491 SORRENTO DR	FL	33948	Vacant Residential	Preservation	YES	159,617.38	HOLD-Environmental/Preservation
921	402311355003	15	11-40-23	HBH 011 0148 0011	1406 SORRENTO DR	FL	33948	Vacant Residential	Preservation	YES	15,655.49	HOLD-Environmental/Preservation
922	402311355006	15	11-40-23	HBH 011 0148 0019	1435 SORRENTO DR	FL	33948	Vacant Residential	Preservation	YES	158,463.14	HOLD-Environmental/Preservation
923	402311355009	15	11-40-23	HBH 011 0149 0015	1518 SORRENTO DR	FL	33948	Vacant Residential	Preservation	YES	11,856.08	HOLD-Environmental/Preservation
924	402312476001	15	12-40-23	ZZZ 124023 P12-1	29400 PALM SHORES BLVD	FL	33948	Government	Rural Estate Residential	NO	87,118.85	HOLD-Facility
925	402314151001	15	15-40-23	HBH 011R0161 0040	2089 SARASOTA TER	FL	33948	Vacant Residential	Preservation	NO	46,817.25	HOLD-Environmental/Preservation
926	402314153001	15	14-40-23	HBH 011R0162 0003	2016 SARASOTA TER	FL	33948	Government	Preservation	NO	14,999.35	HOLD-Environmental/Preservation
927	402314153002	15	14-40-23	HBH 011R0162 0001	2006 SARASOTA TER	FL	33948	Vacant Residential	Preservation	NO	95,711.47	HOLD-Environmental/Preservation
928	402314154003	15	14-40-23	HBH 011 0150 0001	2059 SORRENTO DR	FL	33948	Vacant Residential	Preservation	NO	86,552.51	HOLD-Environmental/Preservation
929	402314155007	15	14-40-23	HBH 011 0150 0012	2068 SORRENTO DR	FL	33948	Vacant Residential	Low Density Residential	YES	11,580.01	HOLD-Environmental/Preservation

CHARLOTTE COUNTY OWNED LAND INVENTORY 2020

	ACCOUNT	MAP #	S-T-R	SHORT LEGAL	ADDRESS	STATE	ZIP CODE	CURRENT LAND USE	FUTURE LAND USE	WATER	SQ_Ft	DESCRIPTION
930	402314155008	15	14-40-23	HBH 011 0150 0014	2076 SORRENTO DR	FL	33948	Vacant Residential	Low Density Residential	YES	11,579.98	HOLD-Environmental/Preservation
931	402314155011	15	14-40-23	HBH 011 0150 0020	2100 SORRENTO DR	FL	33948	Vacant Residential	Low Density Residential	YES	5,790.01	HOLD-Environmental/Preservation
932	402314301001	15	14-40-23	HBH 011R0160 001A	2094 SARASOTA TER	FL	33948	Vacant Residential	Preservation	NO	81,692.86	HOLD-Environmental/Preservation
933	402314301003	15	14-40-23	HBH 011R0158 0001	2238 SARASOTA TER	FL	33948	Vacant Residential	Preservation	NO	84,415.02	HOLD-Environmental/Preservation
934	402314302002	15	14-40-23	HBH 011 0151 0003		FL	33948	Vacant Residential	Preservation	YES	132,794.47	HOLD-Environmental/Preservation
935	402314302003	15	15-40-23	HBH 011 0152 0001	2269 SORRENTO DR	FL	33948	Vacant Residential	Preservation	YES	146,715.38	HOLD-Environmental/Preservation
936	402314351001	15	14-40-23	HBH 011 0152 0016		FL	33948	Vacant Residential	Low Density Residential	YES	19,240.74	HOLD-Environmental/Preservation
937	402315102022	15	15-40-23	HBH 007 0141 0016	27084 PARTIN DR	FL	33948	Vacant Residential	Medium Density Residential	NO	5,000.00	HOLD-Utility Site
938	402315102023	15	15-40-23	HBH 007 0141 0017	27080 PARTIN DR	FL	33948	Vacant Residential	Medium Density Residential	NO	4,999.99	HOLD-Utility Site
939	402315102024	15	15-40-23	HBH 007 0141 0018	27076 PARTIN DR	FL	33948	Vacant Residential	Medium Density Residential	NO	4,999.99	HOLD-Utility Site
940	402315130001	15	15-40-23	HBH 007 0137 0001	2031 PINELLAS DR	FL	33948	Vacant Residential	Low Density Residential	NO	14,814.90	Declared Surplus-Can be sold
941	402315130002	15	15-40-23	HBH 007 0137 0003	1544 TITUS TER	FL	33948	Vacant Residential	Low Density Residential	NO	14,259.82	Declared Surplus-Can be sold
942	402315130003	15	15-40-23	HBH 007 0137 0005	1556 TITUS TER	FL	33948	Vacant Residential	Low Density Residential	NO	11,740.84	Declared Surplus-Can be sold
943	402315179004	15	15-40-23	HBH 006 0128 0007	2163 TUPELO TER	FL	33948	Vacant Residential	Low Density Residential	NO	10,000.00	HOLD-Environmental/Preservation
944	402315209002	15	15-40-23	HBH 003 0056 0009	27295 CRICKET TER	FL	33948	Vacant Residential	Low Density Residential	NO	5,000.00	HOLD-Utility Site
945	402315209013	15	15-40-23	HBH 003 0056 0010	27291 CRICKET TER	FL	33948	Vacant Residential	Low Density Residential	NO	4,999.99	HOLD-Utility Site
946	402315209014	15	15-40-23	HBH 003 0056 0011	27287 CRICKET TER	FL	33948	Vacant Residential	Low Density Residential	NO	5,000.01	HOLD-Utility Site
947	402315233005	15	15-40-23	HBH 011R0161 0019	1611 VERANDA TER	FL	33948	Vacant Residential	Preservation	NO	10,012.40	HOLD-Environmental/Preservation
948	402315234001	15	15-40-23	HBH 011R0163 0017	1566 VERANDA TER	FL	33948	Vacant Residential	Preservation	NO	96,038.00	HOLD-Environmental/Preservation
949	402315235002	15	15-40-23	HBH 011R0161 0001	1600 VERANDA TER	FL	33948	Vacant Residential	Preservation	NO	181,774.00	HOLD-Environmental/Preservation
950	402315276004	15	15-40-23	HBH 011R0159 0012	2171 DELAN DR	FL	33948	Vacant Residential	Preservation	YES	14,421.44	HOLD-Environmental/Preservation
951	402315276008	15	15-40-23	HBH 11R 0157 0005	2209 DELAN DR	FL	33948	Vacant Residential	Low Density Residential	YES	25,811.15	HOLD-Environmental/Preservation
952	402315276013	15	15-40-23	HBH 011R0157 0028	2265 DELAN DR	FL	33948	Vacant Residential	Preservation	YES	11,761.87	HOLD-Environmental/Preservation
953	402315277001	15	15-40-23	HBH 011R0159 0008	27518 LARGO CT	FL	33948	Vacant Residential	Preservation	YES	31,773.00	HOLD-Environmental/Preservation
954	402315279001	15	15-40-23	HBH 011R0157 0003	27482 SUMERSET CT	FL	33948	Vacant Residential	Preservation	NO	90,919.00	HOLD-Environmental/Preservation
955	402315301010	15	15-40-23	HBH 001 0002 0026	2299 SULSTONE DR	FL	33948	Vacant Residential	Low Density Residential	NO	10,000.00	Declared Surplus-Can be sold
956	402315303019	15	15-40-23	HBH 001 0005 0050	2289 DIPLOMAT DR	FL	33948	Vacant Residential	Low Density Residential	NO	14,999.99	Declared Surplus-Can be sold
957	402315304001	15	15-40-23	HBH 001 0006 0003	2266 DIPLOMAT DR	FL	33948	Vacant Residential	Low Density Residential	NO	10,000.00	Declared Surplus-Can be sold
958	402315305017	15	15-40-23	HBH 001 0007 0006	2278 FIRESTONE DR	FL	33948	Vacant Residential	Low Density Residential	NO	14,999.99	Declared Surplus-Can be sold
959	402315327009	15	15-40-23	HBH 001 0008 0021	2338 BROADPOINT DR	FL	33948	Vacant Residential	Low Density Residential	NO	10,000.00	Declared Surplus-Can be sold
960	402315352007	15	15-40-23	HBH 001 0003 0010	27106 ADAMS ST	FL	33948	Vacant Residential	Medium Density Residential	NO	10,399.99	Declared Surplus-Can be sold
961	402315427004	15	15-40-23	HBH 011R0156 0037	2343 DELAN DR	FL	33948	Vacant Residential	Low Density Residential	YES	11,778.83	HOLD-Environmental/Preservation
962	402315428001	15	15-40-23	HBH 011R0156 0001	27448 EL MORROCCO CT	FL	33948	Vacant Residential	Preservation	NO	158,176.05	HOLD-Environmental/Preservation
963	402315429001	15	15-40-23	HBH 011R0156 0033	2325 DELAN DR	FL	33948	Vacant Residential	Preservation	NO	63,842.00	HOLD-Environmental/Preservation
964	402315429002	15	15-40-23	HBH 011R0154 0001	2351 SARASOTA TER	FL	33948	Vacant Residential	Preservation	NO	76,957.16	HOLD-Environmental/Preservation
965	402315429003	15	15-40-23	HBH 011R0154 0020	2365 SARASOTA TER	FL	33948	Vacant Residential	Preservation	YES	15,676.65	HOLD-Environmental/Preservation
966	402315431002	15	15-40-23	HBH 011R0155 0001	2280 SARASOTA TER	FL	33948	Vacant Residential	Preservation	NO	97,434.00	HOLD-Environmental/Preservation
967	402315432001	15	15-40-23	HBH 011 0153 0001	2323 SORRENTO DR	FL	33948	Vacant Residential	Preservation	NO	115,203.99	HOLD-Environmental/Preservation
968	402315433004	15	15-40-23	HBH 011 0153 0017	2356 SORRENTO DR	FL	33948	Vacant Residential	Preservation	YES	11,880.35	HOLD-Environmental/Preservation
969	402315433008	15	15-40-23	HBH 011 0153 0025	2386 SORRENTO DR	FL	33948	Government	Preservation	YES	27,365.22	HOLD-Environmental/Preservation
970	402315476004	15	15-40-23	ZZZ 154023 P1	27420 VOYAGEUR DR	FL	33948	Government	Parks & Recreation	YES	362,473.70	HOLD-Park
971	402315477001	15	15-40-23	HBH 011 0153 0029	2402 SORRENTO DR	FL	33948	Vacant Residential	Preservation	YES	13,498.47	HOLD-Environmental/Preservation
972	402315477002	15	15-40-23	HBH 011 0153 0031	2410 SORRENTO DR	FL	33948	Vacant Residential	Preservation	YES	13,291.02	HOLD-Environmental/Preservation
973	402315483014	15	10-40-23	HBH 011R0163 0027	1557 VERANDA TER	FL	33948	Government	Preservation	NO	11,401.38	HOLD-Environmental/Preservation
974	402316312005	15	16-40-23	PGI 023 0820 0001	2321 BREMEN CT	FL	33948	Vacant Residential	Low Density Residential	NO	10,065.84	HOLD-Utility Site
975	402316380001	15	16-40-23	PGI 023 0830 0034	2460 ADEN WAY	FL	33948	Government	Low Density Residential	NO	10,054.06	HOLD-Utility Site
976	402316437007	15	16-40-23	HBH 010 0263 0015	2301 HIGHLANDS RD	FL	33948	Vacant Residential	Low Density Residential	NO	16,365.83	HOLD-Utility Site
977	402317126001	15	17-40-23	ZZZ 174023 P1-7	2001 LUTHER RD	FL	33948	Government	Low Density Residential	NO	122,643.16	HOLD-Facility
978	402317127001	15	17-40-23	ZZZ 174023 P1-5	24678 TANGELO AVE	FL	33948	Government	Rural Estate Residential	NO	68,571.05	HOLD-Right-of-Way
979	402317426001	15	17-40-23	ZZZ 174023 P1-29	2270 LUTHER RD	FL	33948	Vacant Residential	Medium Density Residential	YES	56,125.67	Declared Surplus-Fall 2020 Sale
980	402317426003	15	17-40-23	ZZZ 174023 P1-26	2280 LUTHER RD	FL	33948	Vacant Residential	Medium Density Residential	YES	112,326.69	Declared Surplus-Fall 2020 Sale
981	402317426004	15	17-40-23	ZZZ 174023 P1-30	2310 LUTHER RD	FL	33948	Vacant Residential	Medium Density Residential	YES	112,387.10	Declared Surplus-Fall 2020 Sale
982	402319100001	16	19-40-23	ZZZ 194023 P1	25550 HARBORVIEW RD	FL	33948	Miscellaneous	Low Intensity Industrial	NO	30,142,398.66	HOLD-Utility Site
983	402322102003	16	22-40-23	HBH 005 0112 0001	27055 RUSHMORE AVE	FL	33948	Government	Commercial	NO	13,303.35	HOLD-Facility
984	402322102011	16	22-40-23	HBH 005 0112 0064	3027 CARDIFF ST	FL	33948	Government	Commercial	NO	9,374.99	HOLD-Facility
985	402324401001	16	24-40-23	ZZZ 244023 P12-1	3269 DUNCAN RD	FL	33948	Government	Low Density Residential	YES	3,092,735.06	HOLD-Environmental/Preservation
986	402324481001	16	24-40-23	ZZZ 244023 P15		FL	33948	Vacant Residential		YES	79,072.15	HOLD-Environmental/Preservation
987	402325237009	16	25-40-23	RIP 000 000J PARK	8320 RIVERSIDE DR	FL	33948	Government	Low Density Residential	YES	5,295.17	HOLD-Park

CHARLOTTE COUNTY OWNED LAND INVENTORY 2020

	ACCOUNT	MAP #	S-T-R	SHORT LEGAL	ADDRESS	STATE	ZIP CODE	CURRENT LAND USE	FUTURE LAND USE	WATER	SQ_Ft	DESCRIPTION
988	402325240001	16	25-40-23	SHE 000 0000 PARK	3100 PATIO CT	FL	33948	Government		YES	23,420.81	HOLD-Park
989	402326253001	16	26-40-23	CLN 000 0011 0013	6360 RIVERSIDE DR	FL	33948	Vacant Residential	Low Density Residential	NO	1,200.00	HOLD-Cemetery
990	402326478016	16	26-40-23	PIA 000 000A 0020	4780 DUNCAN RD	FL	33948	Vacant Residential	Low Density Residential	NO	8,273.35	AHAC & BCC approved to dispose 7.28.2020
991	402326478029	16	26-40-23	PIA 000 000A 0021	4772 DUNCAN RD	FL	33948	Single Family Residential		NO	24,113.94	AHAC & BCC approved to dispose 7.28.2020
992	402330156009	16	30-40-23	BVS 000 0002 0001	101 DE LEON DR	FL	33948	Government	Low Density Residential	NO	22,833.66	HOLD-Stormwater Site
993	402330201001	16	30-40-23	CVR 000 0006 0007	4051 ROWLAND DR	FL	33948	Institutional	Low Density Residential	NO	4,264.43	HOLD-Cemetery
994	402333427001	16	33-40-23	BSH 000 000H 000E	537 DARST AVE	FL	33948	Government		YES	21,032.40	HOLD-Park
995	402333452004	16	33-40-23	BSH 000 000M 0000		FL	33948	Government		YES	15,418.00	HOLD-Park
996	402333455002	16	33-40-23	BSH 000 000R 0007	206 GLENHOLM AVE	FL	33948	Vacant Residential	Low Density Residential	NO	6,999.96	HOLD-Park
997	402333455003	16	33-40-23	BSH 000 000R 0008	204 GLENHOLM AVE	FL	33948	Vacant Residential	Low Density Residential	NO	3,500.00	HOLD-Park
998	402333455004	16	33-40-23	BSH 000 000R 0009	200 GLENHOLM AVE	FL	33948	Vacant Residential		NO	13,883.62	HOLD-Park
999	402333477003	16	33-40-23	BSH 000 000H PARK		FL	33948	Government		YES	8,612.92	HOLD-Park
1000	402334258001	16	34-40-23	CLS 000 0024 0000	27399 HOLLEYMAN AVE	FL	33948	Institutional		NO	562,380.36	HOLD-Cemetery
1001	402334282001	16	34-40-23	CLS 000 0028 0003	1025 SCOTT AVE	FL	33948	Vacant Residential	Public Lands & Facilities	NO	34,924.91	HOLD-Cemetery
1002	402334426001	16	34-40-23	ZZZ 344023 P13-2		FL	33948	Vacant Industrial	High Intensity Industrial	NO	3,684.27	HOLD-Cemetery
1003	402335156001	16	34-40-23	CLS 000 0034 0002	27589 DISSTON AVE	FL	33948	Government		NO	96,747.25	HOLD-Facility
1004	402410200002	21	10-40-24	ZZZ 104024 P1-1		FL	33948	Government		YES	65,452,757.61	HOLD-Environmental/Preservation
1005	402412100002	21	12-40-24	ZZZ 124024 P1-1		FL	33948	Government	Preservation	NO	5,917,776.08	HOLD-Environmental/Preservation
1006	402413128003	21	13-40-24	PCK 000 0016 0020	5800 CYPRESS GROVE CIR	FL	33948	Vacant Residential	Rural Estate Residential	NO	230,041.78	HOLD-Environmental/Preservation
1007	402413153001	21	13-40-24	PCK 000 0016 0002	17101 RIVER RANCH CT	FL	33948	Vacant Residential	Rural Estate Residential	NO	219,567.85	HOLD-Environmental/Preservation
1008	402413252001	21	13-40-24	PCK 000 0009 0006	17551 WOOD PATH CT	FL	33948	Vacant Residential	Rural Estate Residential	NO	220,747.55	HOLD-Environmental/Preservation
1009	402413304002	21	13-40-24	PCK 000 0015 0023	6450 CYPRESS GROVE CIR	FL	33948	Vacant Residential	Rural Estate Residential	NO	245,514.40	HOLD-Environmental/Preservation
1010	402413326001	21	13-40-24	PCK 000 0016 0004	17251 RIVER RANCH CT	FL	33948	Vacant Residential	Rural Estate Residential	NO	217,092.17	HOLD-Environmental/Preservation
1011	402413326002	21	13-40-24	PCK 000 0016 0005	17301 RIVER RANCH CT	FL	33948	Vacant Residential	Rural Estate Residential	NO	221,725.19	HOLD-Environmental/Preservation
1012	402413326003	21	13-40-24	PCK 000 0016 0006	17351 RIVER RANCH CT	FL	33948	Vacant Residential	Rural Estate Residential	NO	253,045.45	HOLD-Environmental/Preservation
1013	402413327001	21	13-40-24	PCK 000 0015 0022	6500 CYPRESS GROVE CIR	FL	33948	Vacant Residential	Rural Estate Residential	NO	240,353.24	HOLD-Environmental/Preservation
1014	402413351004	21	13-40-24	PCK 000 0013 0011	6801 CYPRESS GROVE CIR	FL	33948	Vacant Residential	Rural Estate Residential	NO	219,788.59	HOLD-Environmental/Preservation
1015	402413376001	21	13-40-24	PCK 000 0015 0011	17201 WHITE WATER CT	FL	33948	Vacant Residential	Rural Estate Residential	NO	221,013.14	HOLD-Environmental/Preservation
1016	402413451003	21	13-40-24	PCK 000 0015 0014	17600 WHITE WATER CT	FL	33948	Vacant Residential	Rural Estate Residential	NO	235,980.95	HOLD-Environmental/Preservation
1017	402413452002	21	24-40-24	PCK 000 0018 0004	4751 GREEN WOODS CT	FL	33948	Vacant Residential	Rural Estate Residential	NO	228,350.70	HOLD-Environmental/Preservation
1018	402414176003	21	14-40-24	PCK 000 0011 0010	16081 RIDGEWOOD CT	FL	33948	Vacant Residential	Rural Estate Residential	NO	267,979.48	HOLD-Environmental/Preservation
1019	402414278002	21	14-40-24	PCK 000 0010 0022	6151 CYPRESS GROVE CIR	FL	33948	Vacant Residential	Rural Estate Residential	NO	251,367.95	HOLD-Environmental/Preservation
1020	402414278003	21	14-40-24	PCK 000 0010 0023	6201 CYPRESS GROVE CIR	FL	33948	Vacant Residential	Rural Estate Residential	NO	275,754.76	HOLD-Environmental/Preservation
1021	402415453004	21	15-40-24	CES 000 0000 0204	33466 MAPLE LN	FL	33948	Vacant Residential	Agriculture	NO	4,114.46	Declared Surplus-Can be sold
1022	402416351010	21	16-40-24	ZZZ 164024 LT32	31941 CREEK TRL	FL	33948	Vacant Residential	Agriculture	NO	84,173.11	HOLD-Environmental/Preservation
1023	402416351011	21	16-40-24	ZZZ 164024 T64	32041 CREEK TRL	FL	33948	Vacant Residential	Rural Estate Residential	NO	102,566.65	HOLD-Environmental/Preservation
1024	402416351012	21	16-40-24	ZZZ 164024 T69	32071 CREEK TRL	FL	33948	Vacant Residential	Rural Estate Residential	NO	103,673.76	HOLD-Environmental/Preservation
1025	402416351014	21	16-40-24	ZZZ 164024 T75	32161 CREEK TRL	FL	33948	Vacant Residential	Rural Estate Residential	NO	104,659.06	HOLD-Environmental/Preservation
1026	402416351015	21	16-40-24	ZZZ 164024 T76	2251 BOXWOOD RD	FL	33948	Vacant Residential	Rural Estate Residential	NO	86,102.68	HOLD-Environmental/Preservation
1027	402417300010	21	17-40-24	ZZZ 174024 P26-1	31172 TURKEY OAK RD	FL	33948	Vacant Residential	Agriculture	NO	116,318.00	HOLD-Environmental/Preservation
1028	402417300029	21	17-40-24	ZZZ 174024 T33	31461 CREEK TRL	FL	33948	Vacant Residential	Agriculture	NO	166,205.70	HOLD-Environmental/Preservation
1029	402417400017	21	17-40-24	ZZZ 174024 T60	31931 WASHINGTON LOOP RD	FL	33948	Vacant Residential	Agriculture	NO	155,587.31	HOLD-Environmental/Preservation
1030	402417400018	21	16-40-24	ZZZ 164024 T61	31961 WASHINGTON LOOP RD	FL	33948	Vacant Residential		NO	131,099.97	HOLD-Environmental/Preservation
1031	402417400025	21	17-40-24	ZZZ 174024 T56	31861 CREEK TRL	FL	33948	Vacant Residential	Agriculture	NO	241,139.99	HOLD-Environmental/Preservation
1032	402417400026	21	16-40-24	ZZZ 164024 TR62	31951 CREEK TRL	FL	33948	Vacant Residential	Agriculture	NO	121,542.43	HOLD-Environmental/Preservation
1033	402417400027	21	17-40-24	ZZZ 174024 T34	31521 CREEK TRL	FL	33948	Vacant Residential	Agriculture	NO	130,763.76	HOLD-Environmental/Preservation
1034	402417400032	21	17-40-24	ZZZ 174024 T51	31761 CREEK TRL	FL	33948	Vacant Residential	Agriculture	NO	100,012.38	HOLD-Environmental/Preservation
1035	402417400035	21	17-40-24	ZZZ 174024 T58	31911 CREEK TRL	FL	33948	Vacant Residential	Agriculture	NO	111,981.80	HOLD-Environmental/Preservation
1036	402418401003	21	18-40-24	ZZZ 184024 P10	30540 WASHINGTON LOOP RD	FL	33948	Government	Agriculture	NO	107,220.70	HOLD-Environmental/Preservation
1037	402418481012	21	18-40-24	ZZZ 184024 P3	31031 WASHINGTON LOOP RD	FL	33948	Vacant Residential	Agriculture	NO	108,648.94	HOLD-Environmental/Preservation
1038	402418481013	21	18-40-24	ZZZ 184024 P4	30942 TURKEY OAK RD	FL	33948	Vacant Residential	Agriculture	NO	113,929.42	HOLD-Environmental/Preservation
1039	402418481015	21	18-40-24	ZZZ 184024 T7	31052 TURKEY OAK RD	FL	33948	Non-agricultural Acreage		NO	109,634.05	HOLD-Environmental/Preservation
1040	402421300005	22	21-40-24	ZZZ 214024 P14-1	32011 SERENE DR	FL	33948	Miscellaneous	Preservation	YES	766,779.76	HOLD-Environmental/Preservation
1041	402421400010	22	21-40-24	ZZZ 214024 P9-3		FL	33948	Government	Preservation	YES	414,345.61	HOLD-Environmental/Preservation
1042	402423251002	22	23-40-24	PCK 000 0001 0005	16051 PRAIRIE CREEK BLVD	FL	33948	Vacant Residential	Rural Estate Residential	NO	227,229.86	HOLD-Environmental/Preservation
1043	402424101004	22	24-40-24	PCK 000 0013 0016	16800 PRAIRIE CREEK BLVD	FL	33948	Vacant Residential	Rural Estate Residential	NO	218,280.10	HOLD-Environmental/Preservation
1044	402424126002	22	24-40-24	PCK 000 0015 0004	6950 CYPRESS GROVE CIR	FL	33948	Vacant Residential	Rural Estate Residential	NO	220,284.44	HOLD-Environmental/Preservation
1045	402424177002	22	24-40-24	PCK 000 0005 0015	3974 RIDGELAND CT	FL	33948	Vacant Residential	Rural Estate Residential	NO	338,577.43	HOLD-Environmental/Preservation

CHARLOTTE COUNTY OWNED LAND INVENTORY 2020

	ACCOUNT	MAP #	S-T-R	SHORT LEGAL	ADDRESS	STATE	ZIP CODE	CURRENT LAND USE	FUTURE LAND USE	WATER	SQ_Ft	DESCRIPTION
1046	402424203001	22	24-40-24	PCK 000 0018 0002	17600 PRAIRIE CREEK BLVD	FL	33948	Vacant Residential	Rural Estate Residential	NO	222,184.88	HOLD-Environmental/Preservation
1047	402424203002	22	24-40-24	PCK 000 0018 0001	17700 PRAIRIE CREEK BLVD	FL	33948	Vacant Residential	Rural Estate Residential	NO	219,709.73	HOLD-Environmental/Preservation
1048	402424226001	22	24-40-24	PCK 000 0017 0016	4700 CYPRESS GROVE CIR	FL	33948	Vacant Residential	Rural Estate Residential	NO	221,835.25	HOLD-Environmental/Preservation
1049	402424251002	22	24-40-24	PCK 000 0006 0012	17601 PRAIRIE CREEK BLVD	FL	33948	Vacant Residential	Rural Estate Residential	NO	218,699.96	HOLD-Environmental/Preservation
1050	402424252002	22	24-40-24	PCK 000 0007 0002	17851 PRAIRIE CREEK BLVD	FL	33948	Vacant Residential	Rural Estate Residential	NO	218,700.05	HOLD-Environmental/Preservation
1051	402424378001	22	24-40-24	PCK 000 0003 0003	3561 HIDDEN VALLEY CIR	FL	33948	Vacant Residential	Rural Estate Residential	NO	227,083.10	HOLD-Environmental/Preservation
1052	402424401002	22	24-40-24	PCK 000 0005 0004	3250 HIDDEN VALLEY CIR	FL	33948	Vacant Residential	Rural Estate Residential	NO	219,096.23	HOLD-Environmental/Preservation
1053	402424402001	22	24-40-24	PCK 000 0004 0002	17801 BENDING WILLOW CT	FL	33948	Vacant Residential	Rural Estate Residential	NO	224,348.15	HOLD-Environmental/Preservation
1054	402424403001	22	24-40-24	PCK 000 0003 0021	17800 WILD PEPPER CT	FL	33948	Vacant Residential	Rural Estate Residential	NO	217,843.57	HOLD-Environmental/Preservation
1055	402424403002	22	24-40-24	PCK 000 0003 0020	17850 WILD PEPPER CT	FL	33948	Vacant Residential	Rural Estate Residential	NO	217,855.91	HOLD-Environmental/Preservation
1056	402424451001	22	24-40-24	PCK 000 0003 0023	17550 WILD PEPPER CT	FL	33948	Vacant Residential	Rural Estate Residential	NO	217,964.86	HOLD-Environmental/Preservation
1057	402424451002	22	24-40-24	PCK 000 0003 0022	17700 WILD PEPPER CT	FL	33948	Vacant Residential	Rural Estate Residential	NO	217,823.13	HOLD-Environmental/Preservation
1058	402425400001	22	25-40-24	ZZZ 254024 P6	4334 NELLIS LN	FL	33948	Government	Preservation	YES	16,072,661.85	HOLD-Environmental/Preservation
1059	402426102001	22	26-40-24	ZZZ 264024 P8-5	35301 WASHINGTON LOOP RD	FL	33948	Government	Parks & Recreation	YES	1,259,095.04	HOLD-Park
1060	402526105001	25	26-40-25	DVL 00D 0012 0006		FL	33948	Government	Resource Conservation	NO	5,600.00	Declared Surplus-Can be sold
1061	402526105003	25	26-40-25	DVL 00D 0012 0001		FL	33948	Government	Resource Conservation	NO	11,763.44	HOLD-Environmental/Preservation
1062	402526131001	25	26-40-25	DVL 00D 0009 0023		FL	33948	Government	Agriculture	NO	11,199.99	HOLD-Environmental/Preservation
1063	402526133001	25	26-40-25	DVL 00D 0016 0001		FL	33948	Government	Agriculture	NO	57,127.26	HOLD-Environmental/Preservation
1064	402526154004	25	26-40-25	DVL 00D 0028 0026		FL	33948	Government	Agriculture	NO	5,600.00	HOLD-Environmental/Preservation
1065	402526228002	25	26-40-25	DVL 00C 0010 0018		FL	33948	Government	Agriculture	NO	5,600.00	HOLD-Environmental/Preservation
1066	402526354002	25	26-40-25	DVL 00S 0022 0001		FL	33948	Government	Agriculture	NO	11,763.45	HOLD-Environmental/Preservation
1067	402526355001	25	26-40-25	DVL 00S 0027 0013		FL	33948	Government	Agriculture	NO	17,363.83	HOLD-Environmental/Preservation
1068	402526376001	25	26-40-25	DVL 00S 0018 0002		FL	33948	Government	Agriculture	NO	5,599.99	HOLD-Environmental/Preservation
1069	402526377002	25	26-40-25	DVL 00S 0017 0023		FL	33948	Government	Agriculture	NO	5,599.98	HOLD-Environmental/Preservation
1070	402526380002	25	26-40-25	DVL 00S 0032 0001		FL	33948	Government	Agriculture	NO	11,762.99	HOLD-Environmental/Preservation
1071	402526380004	25	26-40-25	DVL 00S 0032 0018		FL	33948	Government	Agriculture	NO	8,969.99	HOLD-Environmental/Preservation
1072	402526430001	25	26-40-25	DVL 00E 0015 0029		FL	33948	Government	Agriculture	NO	5,599.99	HOLD-Environmental/Preservation
1073	402526431001	25	26-40-25	DVL 00E 0016 0016		FL	33948	Government	Agriculture	NO	11,763.84	HOLD-Environmental/Preservation
1074	402526476001	25	26-40-25	DVL 00E 0017 0010		FL	33948	Government	Agriculture	NO	5,599.99	HOLD-Environmental/Preservation
1075	402526479001	25	26-40-25	DVL 00E 0031 0002		FL	33948	Government	Agriculture	NO	11,200.02	HOLD-Environmental/Preservation
1076	402527154002	25	26-40-25	DVL 00D 0028 0013		FL	33948	Non-agricultural Acreage	Agriculture	NO	29,127.27	HOLD-Environmental/Preservation
1077	402531200001	25	31-40-25	ZZZ 314025 P2		FL	33948	Government	Agriculture	NO	432,671.58	HOLD-Environmental/Preservation
1078	402531400001	25	31-40-25	ZZZ 314025 P4	36810 BERMONT RD	FL	33948	Government	Agriculture	NO	43,601.47	HOLD-Environmental/Preservation
1079	402531400002	25	31-40-25	ZZZ 314025 P5	36870 BERMONT RD	FL	33948	Government		NO	43,602.56	HOLD-Environmental/Preservation
1080	402534201002	25	34-40-25	DVL 00L 0004 0024		FL	33948	Government	Agriculture	NO	10,402.52	HOLD-Environmental/Preservation
1081	402534253001	25	34-40-25	DVL 00L 0030 0005		FL	33948	Government	Agriculture	NO	11,744.99	HOLD-Environmental/Preservation
1082	402535101001	25	35-40-25	DVL 00K 0004 0009		FL	33948	Government	Agriculture	NO	5,599.98	HOLD-Environmental/Preservation
1083	402535101015	25	35-40-25	DVL 00K 0015 0012		FL	33948	Government	Agriculture	NO	5,749.99	HOLD-Environmental/Preservation
1084	402535176001	25	35-40-25	DVL 00K 0018 0017		FL	33948	Government	Agriculture	NO	2,874.99	HOLD-Environmental/Preservation
1085	402535301005	25	35-40-25	DVL 00M 0006 0007		FL	33948	Government	Agriculture	NO	5,600.01	HOLD-Environmental/Preservation
1086	402535401003	25	35-40-25	DVL 00N 0004 0018		FL	33948	Government	Resource Conservation	NO	11,199.99	HOLD-Environmental/Preservation
1087	402535401004	25	35-40-25	DVL 00N 0005 0013		FL	33948	Government	Resource Conservation	NO	5,600.04	HOLD-Environmental/Preservation
1088	402535401008	25	35-40-25	DVL 00N 0004 0028		FL	33948	Government	Resource Conservation	NO	5,600.02	HOLD-Environmental/Preservation
1089	402535401012	25	35-40-25	DVL 00N 0011 0003		FL	33948	Government	Resource Conservation	NO	11,199.99	HOLD-Environmental/Preservation
1090	402535401013	25	35-40-25	DVL 00N 0011 0002		FL	33948	Government	Resource Conservation	NO	5,600.00	HOLD-Environmental/Preservation
1091	402535401022	25	35-40-25	DVL 00N 0013 0012		FL	33948	Government	Resource Conservation	NO	11,199.98	HOLD-Environmental/Preservation
1092	402535401027	25	35-40-25	DVL 00N 0011 0008		FL	33948	Government	Resource Conservation	NO	5,600.02	HOLD-Environmental/Preservation
1093	402535426003	25	35-40-25	DVL 00N 0002 0027		FL	33948	Government	Resource Conservation	NO	5,599.99	HOLD-Environmental/Preservation
1094	402535426006	25	35-40-25	DVL 00N 0001 0007		FL	33948	Vacant Residential	Resource Conservation	NO	33,600.00	HOLD-Environmental/Preservation
1095	402535451006	25	35-40-25	DVL 00N 0026 0007		FL	33948	Government	Agriculture	NO	5,600.00	HOLD-Environmental/Preservation
1096	402535451013	25	35-40-25	DVL 00N 0021 0009		FL	33948	Government	Resource Conservation	NO	5,599.99	HOLD-Environmental/Preservation
1097	402535476003	25	35-40-25	DVL 00N 0016 0013		FL	33948	Government	Resource Conservation	NO	5,600.00	HOLD-Environmental/Preservation
1098	402535476007	25	35-40-25	DVL 00N 0025 0005		FL	33948	Government	Agriculture	NO	56,000.01	HOLD-Environmental/Preservation
1099	402536277001	25	36-40-25	DVL 00H 0017 0035		FL	33948	Government	Resource Conservation	NO	7,590.93	HOLD-Environmental/Preservation
1100	402603427001	27	3-40-26	BRV 00A 0006 0019		FL	33948	Vacant Residential	Agriculture	NO	6,366.35	Declared Surplus-Can be sold
1101	402631128001	27	31-40-26	DCE 00B 0018 0029		FL	33948	Government	Agriculture	NO	13,061.84	Declared Surplus-Can be sold
1102	402631184002	27	31-40-26	DCE 00B 0041 0017		FL	33948	Government	Agriculture	NO	29,395.03	Declared Surplus-Can be sold
1103	411912251001	1	12-41-19	CWB 000 0001 0000	2100 N BEACH RD	FL	33948	Government	Parks & Recreation	YES	614,010.54	HOLD-Park

CHARLOTTE COUNTY OWNED LAND INVENTORY 2020

	ACCOUNT	MAP #	S-T-R	SHORT LEGAL	ADDRESS	STATE	ZIP CODE	CURRENT LAND USE	FUTURE LAND USE	WATER	SQ_Ft	DESCRIPTION
1104	411912401001	1	12-41-19	CWB 000 0011 0000	1900 GULF BLVD	FL	33948	Government	Parks & Recreation	NO	22,452.24	HOLD-Park
1105	411912403003	1	12-41-19	CWB 000 0009 0001	1857 GULF BLVD	FL	33948	Government	Parks & Recreation	YES	78,798.86	HOLD-Park
1106	412001106001	2	1-41-20	PCH 063 3719 00TL	11051 WILLMINGTON BLVD	FL	33948	Government	Public Lands & Facilities	NO	525,495.80	HOLD-Facility
1107	412001156009	2	1-41-20	PCH 063 3711 0006	6195 CERES ST	FL	33948	Vacant Residential	Low Density Residential	NO	10,000.04	AHAC & BCC approved to dispose 7.28.2020
1108	412001326013	2	1-41-20	PCH 063 3706 00TM	11628 OCEANSPRAY BLVD	FL	33948	Vacant Residential	Parks & Recreation	NO	128,795.82	HOLD-Park
1109	412001477006	2	1-41-20	PCH 063 3727 002A		FL	33948	Vacant Residential	Medium Density Residential	NO	288.12	HOLD-Right-of-Way
1110	412001478005	2	1-41-20	PCH 063 3802 0059	6443 SHALIMAR ST	FL	33948	Vacant Residential	Medium Density Residential	YES	9,987.42	HOLD-Waterway Access
1111	412002277017	2	2-41-20	PCH 062 3604 0017	10446 VALERIE AVE	FL	33948	Vacant Residential	Low Density Residential	NO	10,000.02	Declared Surplus-Can be sold
1112	412002278002	2	2-41-20	PCH 062 3605 00TB	10445 VALERIE AVE	FL	33948	Vacant Residential	Parks & Recreation	NO	340,743.57	HOLD-Park
1113	412002407001	2	2-41-20	PCH 062 0000 00TC	6350 VERMILION ST	FL	33948	Government	Parks & Recreation	NO	318,461.61	HOLD-Facility
1114	412002452004	2	2-41-20	PCH 062 3618 0015	10387 KIDRON AVE	FL	33948	Vacant Residential	Medium Density Residential	NO	9,999.26	HOLD-Utility Site
1115	412003252005	2	3-41-20	PCH 069 3437 0019	6163 MEIGS LN	FL	33948	Vacant Residential	Low Density Residential	NO	10,609.81	HOLD-Utility Site
1116	412003301003	2	3-41-20	PCH 073 3419 0015	6305 RICHLEDGE ST	FL	33948	Vacant Residential	Low Density Residential	YES	10,001.36	HOLD-Stormwater Site
1117	412003301004	2	3-41-20	PCH 073 3419 0014	6313 RICHLEDGE ST	FL	33948	Vacant Residential	Low Density Residential	YES	10,001.38	HOLD-Stormwater Site
1118	412003301005	2	3-41-20	PCH 073 3419 0013	6321 RICHLEDGE ST	FL	33948	Vacant Residential	Low Density Residential	YES	10,001.36	HOLD-Stormwater Site
1119	412003301006	2	3-41-20	PCH 073 3419 0011	6329 RICHLEDGE ST	FL	33948	Vacant Residential	Low Density Residential	YES	20,002.74	HOLD-Stormwater Site
1120	412003301007	2	3-41-20	PCH 073 3419 0010	6345 RICHLEDGE ST	FL	33948	Vacant Residential	Low Density Residential	YES	10,001.36	HOLD-Stormwater Site
1121	412003301008	2	3-41-20	PCH 073 3419 0009	6353 RICHLEDGE ST	FL	33948	Vacant Residential	Low Density Residential	YES	10,001.36	HOLD-Stormwater Site
1122	412003301009	2	3-41-20	PCH 073 3419 0008	6361 RICHLEDGE ST	FL	33948	Vacant Residential	Low Density Residential	YES	10,586.79	HOLD-Stormwater Site
1123	412003302001	2	3-41-20	PCH 073 3419 0007	6369 RICHLEDGE ST	FL	33948	Government	Low Density Residential	NO	20,747.59	HOLD-Utility Site
1124	412003302003	2	3-41-20	PCH 073 0000 000H	6425 RICHLEDGE ST	FL	33948	Vacant Residential	Low Density Residential	NO	12,398.52	HOLD-Right-of-Way
1125	412003305005	2	3-41-20	PCH 073 3425 0005	6336 RICHLEDGE ST	FL	33948	Vacant Residential	Low Density Residential	YES	10,000.09	HOLD-Right-of-Way
1126	412003305006	2	3-41-20	PCH 073 3425 0006	6344 RICHLEDGE ST	FL	33948	Vacant Residential	Low Density Residential	YES	10,000.08	HOLD-Stormwater Site
1127	412003305007	2	3-41-20	PCH 073 3425 0007	6352 RICHLEDGE ST	FL	33948	Vacant Residential	Low Density Residential	NO	10,000.10	HOLD-Stormwater Site
1128	412003305008	2	3-41-20	PCH 073 3425 0008	6372 RICHLEDGE ST	FL	33948	Vacant Residential	Low Density Residential	NO	10,107.19	HOLD-Stormwater Site
1129	412003305011	2	3-41-20	PCH 073 3425 0013	6323 ENGLAR LN	FL	33948	Vacant Residential	Low Density Residential	NO	10,000.10	HOLD-Stormwater Site
1130	412003305012	2	3-41-20	PCH 073 3425 0012	6331 ENGLAR LN	FL	33948	Vacant Residential	Low Density Residential	NO	10,000.07	HOLD-Stormwater Site
1131	412003305013	2	3-41-20	PCH 073 3425 0011	6339 ENGLAR LN	FL	33948	Vacant Residential	Low Density Residential	NO	10,000.07	HOLD-Stormwater Site
1132	412003305014	2	3-41-20	PCH 073 3425 0010	6347 ENGLAR LN	FL	33948	Vacant Residential	Low Density Residential	NO	10,000.10	HOLD-Stormwater Site
1133	412003305015	2	3-41-20	PCH 073 3425 0009	6355 ENGLAR LN	FL	33948	Vacant Residential	Low Density Residential	NO	10,516.06	HOLD-Stormwater Site
1134	412003306001	2	3-41-20	PCH 073 3426 0001	6300 ENGLAR LN	FL	33948	Vacant Residential	Low Density Residential	NO	10,517.20	HOLD-Stormwater Site
1135	412003306002	2	3-41-20	PCH 073 3426 0002	6308 ENGLAR LN	FL	33948	Vacant Residential	Low Density Residential	NO	10,000.07	HOLD-Stormwater Site
1136	412003306003	2	3-41-20	PCH 073 3426 0003	6316 ENGLAR LN	FL	33948	Vacant Residential	Low Density Residential	NO	10,000.10	HOLD-Stormwater Site
1137	412003306004	2	3-41-20	PCH 073 3426 0004	6324 ENGLAR LN	FL	33948	Vacant Residential	Low Density Residential	NO	10,000.08	HOLD-Stormwater Site
1138	412003306005	2	3-41-20	PCH 073 3426 0005	6332 ENGLAR LN	FL	33948	Vacant Residential	Low Density Residential	NO	10,000.08	HOLD-Stormwater Site
1139	412003306006	2	3-41-20	PCH 073 3426 0006	6340 ENGLAR LN	FL	33948	Vacant Residential	Low Density Residential	NO	10,000.10	HOLD-Stormwater Site
1140	412003306009	2	3-41-20	PCH 073 3426 0016	9064 WILLMINGTON BLVD	FL	33948	Vacant Residential	Low Density Residential	NO	10,639.89	HOLD-Stormwater Site
1141	412003306010	2	3-41-20	PCH 073 3426 0015	9058 WILLMINGTON BLVD	FL	33948	Vacant Residential	Low Density Residential	NO	9,998.88	HOLD-Stormwater Site
1142	412003306011	2	3-41-20	PCH 073 3426 0013	9046 WILLMINGTON BLVD	FL	33948	Vacant Residential	Low Density Residential	NO	19,994.25	HOLD-Stormwater Site
1143	412003306012	2	3-41-20	PCH 073 3426 0012	9040 WILLMINGTON BLVD	FL	33948	Vacant Residential	Low Density Residential	NO	9,997.14	HOLD-Stormwater Site
1144	412003306013	2	3-41-20	PCH 073 3426 0011	9034 WILLMINGTON BLVD	FL	33948	Vacant Residential	Low Density Residential	NO	9,997.12	HOLD-Stormwater Site
1145	412003307011	2	3-41-20	PCH 073 3424 0022	6445 MCKINLEY TER	FL	33948	Vacant Residential	Low Density Residential	NO	12,602.70	HOLD-Utility Site
1146	412003308001	2	3-41-20	PCH 073 0000 000G	6444 MCKINLEY TER	FL	33948	Vacant Residential	Low Density Residential	NO	11,865.10	HOLD-Stormwater Site
1147	412003308002	2	3-41-20	PCH 073 3427 0001	6434 MCKINLEY TER	FL	33948	Vacant Residential	Low Density Residential	NO	9,991.63	HOLD-Stormwater Site
1148	412003308003	2	3-41-20	PCH 073 3427 0002	6410 MCKINLEY TER	FL	33948	Vacant Residential	Low Density Residential	YES	36,530.00	HOLD-Stormwater Site
1149	412003327001	2	3-41-20	PCH 073 0000 00TAS		FL	33948	Vacant Residential	Low Density Residential	YES	92,530.80	HOLD-Stormwater Site
1150	412003331001	2	3-41-20	PCH 073 0000 PARK		FL	33948	Government	Commercial	NO	65,024.16	HOLD-Right-of-Way
1151	412003354001	2	3-41-20	PCH 074 0000 00TCW		FL	33948	Vacant Residential	Low Density Residential	YES	101,124.37	HOLD-Right-of-Way
1152	412003433001	2	3-41-20	PCH 084 0000 000A	3450 N ACCESS RD -BLDG LIBRARY	FL	33948	Government	Parks & Recreation	NO	443,095.62	HOLD-Park
1153	412003477001	2	3-41-20	PCH 084 4827 000E		FL	33948	Government	Commercial	NO	22,787.36	HOLD-Right-of-Way
1154	412003481004	2	3-41-20	PCH 084 4825 000C	9406 BOCA GRANDE AVE	FL	33948	Vacant Residential	Parks & Recreation	NO	57,172.29	HOLD-Park
1155	412004205001	2	4-41-20	LBI 003 0000 000A		FL	33948	Vacant Residential	Low Density Residential	NO	338,547.40	HOLD-Canal
1156	412004232003	2	4-41-20	ZZZ 044120 P8-1		FL	33948	Miscellaneous	Low Density Residential	NO	13,715.29	HOLD-Right-of-Way
1157	412004253031	2	4-41-20	LBI 001 0000 LAKE		FL	33948	Vacant Residential	Low Density Residential	NO	673,949.40	HOLD-Canal
1158	412005108001	2	5-41-20	RCP 003 000H 0042	801 E 6TH ST	FL	33948	Vacant Commercial	Commercial	NO	14,327.58	HOLD-Stormwater Site
1159	412005109001	2	5-41-20	RCP 003 000H 0001	800 E 5TH ST	FL	33948	Vacant Commercial	Commercial	NO	14,221.98	HOLD-Stormwater Site
1160	412005153001	2	5-41-20	RCP 000 000C 0001	800 E 2ND ST	FL	33948	Government	Low Density Residential	YES	11,792.63	HOLD-Stormwater Site
1161	412005153002	2	5-41-20	RCP 000 000C 0002		FL	33948	Government	Low Density Residential	YES	14,399.99	HOLD-Stormwater Site

CHARLOTTE COUNTY OWNED LAND INVENTORY 2020

	ACCOUNT	MAP #	S-T-R	SHORT LEGAL	ADDRESS	STATE	ZIP CODE	CURRENT LAND USE	FUTURE LAND USE	WATER	SQ_Ft	DESCRIPTION
1162	412005351002	2	5-41-20	EGG 000 0000 0008W	1617 PLACIDA RD	FL	33948	Miscellaneous	Commercial	NO	46,330.43	HOLD-Stormwater Site
1163	412005351003	2	5-41-20	EGG 000 0000 0009W	1641 PLACIDA RD	FL	33948	Miscellaneous	Commercial	NO	46,029.56	HOLD-Stormwater Site
1164	412005456012	2	5-41-20	GAR 001 0000 0131		FL	33948	Government	Low Density Residential	NO	694.74	HOLD-Right-of-Way
1165	412006101003	2	6-41-20	ZZZ 064120 P4-4	1000 S MCCALL RD	FL	33948	Government	Parks & Recreation	YES	65,149.29	HOLD-Park
1166	412006102001	2	6-41-20	BHT 000 0003 0001	1050 S MCCALL RD	FL	33948	Vacant Residential	Parks & Recreation	YES	52,900.79	HOLD-Park
1167	412006127001	2	6-41-20	ZZZ 064120 P3-1		FL	33948	Government	Low Density Residential	NO	19,999.99	HOLD-Right-of-Way
1168	412006233001	2	6-41-20	OXA 002 000F 0000A		FL	33948	Vacant Residential		NO	29,698.79	HOLD-Waterway Access
1169	412006233002	2	6-41-20	OXA 002 000F 0004		FL	33948	Vacant Residential		NO	28,984.11	HOLD-Waterway Access
1170	412006233003	2	6-41-20	OXA 002 000F 0000B		FL	33948	Vacant Residential		NO	29,025.58	HOLD-Waterway Access
1171	412006233004	2	6-41-20	OXA 002 000F 0000C		FL	33948	Vacant Residential		NO	29,067.21	HOLD-Waterway Access
1172	412006233005	2	6-41-20	OXA 002 000F 0000		FL	33948	Vacant Residential		NO	39,980.87	HOLD-Waterway Access
1173	412006235004	2	6-41-20	ZZZ 064120 P104		FL	33948	Government		YES	76,492.00	HOLD-Stormwater Site
1174	412006302003	2	6-41-20	ZZZ 064120 LT38E	1385 BEACH RD	FL	33948	Government	Commercial	YES	5,676.72	HOLD-Park
1175	412008104001	2	8-41-20	LMP 000 000A 0001	2011 PLACIDA RD	FL	33948	Government	High Density Residential	YES	85,177.08	HOLD-Park
1176	412008151001	2	8-41-20	ZZZ 084120 P4-1	2300 PLACIDA RD	FL	33948	Government		YES	5,865,999.21	HOLD-Park
1177	412008226001	2	8-41-20	ZZZ 084120 P3	2333 PLACIDA RD	FL	33948	Government	Preservation	NO	5,984,011.53	HOLD-Park
1178	412008328001	2	8-41-20	GVC 000 00K2 0000		FL	33948	Vacant Residential	Low Density Residential	YES	12,088.89	HOLD-Environmental/Preservation
1179	412008331001	2	8-41-20	GVC 000 0001 0001	2425 PLACIDA RD	FL	33948	Vacant Commercial		NO	68,089.57	HOLD-Stormwater Site
1180	412008335001	2	8-41-20	GVC 000 0012 0001	2431 PLACIDA RD	FL	33948	Miscellaneous		NO	82,512.12	HOLD-Stormwater Site
1181	412008451001	2	8-41-20	GCT 003 0000 0001	2441 PLACIDA RD	FL	33948	Miscellaneous		NO	75,190.79	HOLD-Stormwater Site
1182	412009181010	2	9-41-20	ZZZ 094120 P11	6791 SAN CASA DR -BLDG FOOTBALL	FL	33948	Government	Public Lands & Facilities	NO	360,345.01	HOLD-Park
1183	412009376001	2	9-41-20	ZZZ 094120 P1	6931 SAN CASA DR -BLDG PAV	FL	33948	Government		NO	7,361,399.76	HOLD-Park
1184	412009403001	2	9-41-20	ZZZ 094120 P3-3	6868 SAN CASA DR	FL	33948	Government	Public Lands & Facilities	NO	520,804.19	HOLD-Facility
1185	412010334001	2	10-41-20	PCH 074 3486 00TP	9235 CRUGAR TER	FL	33948	Vacant Residential	Parks & Recreation	NO	144,314.25	HOLD-Park
1186	412010352012	2	10-41-20	PCH 074 3477 0047	7689 CASTLEBERRY TER	FL	33948	Vacant Residential	Low Density Residential	NO	13,606.44	HOLD-Right-of-Way
1187	412011206001	2	11-41-20	PCH 064 0000 00TD	10250 MELANIE AVE	FL	33948	Vacant Residential	Low Density Residential	NO	445,841.10	HOLD-Utility Site
1188	412011207006	2	11-41-20	PCH 064 3649 0016	7116 QUARRY ST	FL	33948	Vacant Residential	Low Density Residential	NO	10,000.01	Declared Surplus-Can be sold
1189	412011305013	2	11-41-20	PCH 064 3547 0014	7400 VAN LAKE DR	FL	33948	Vacant Residential	Low Density Residential	YES	11,875.02	HOLD-Waterway Access
1190	412011385004	2	11-41-20	PCH 064 3667 0001	7526 QUARRY ST	FL	33948	Vacant Residential	Low Density Residential	YES	11,250.00	HOLD-Waterway Access
1191	412012156012	2	12-41-20	PCH 065 3681 0012	7377 REGINA DR	FL	33948	Vacant Residential	Low Density Residential	YES	9,999.78	HOLD-Waterway Access
1192	412012228001	2	12-41-20	PCH 065 3752 0068	7012 BRANDYWINE DR	FL	33948	Vacant Residential	Low Density Residential	YES	10,000.01	HOLD-Waterway Access
1193	412012233001	2	12-41-20	PCH 065 3788 00TL	11924 LEON AVE	FL	33948	Government	Parks & Recreation	NO	298,389.70	HOLD-Park
1194	412012305001	2	12-41-20	PCH 065 0000 00TJ	11120 SUNNYDALE AVE	FL	33948	Government	Parks & Recreation	NO	86,618.67	HOLD-Park
1195	412012451001	2	12-41-20	PCH 065 3759 00TI	11286 WATERCREST AVE	FL	33948	Vacant Residential	Parks & Recreation	NO	171,382.87	HOLD-Park
1196	412012479001	2	12-41-20	PCH 065 3774 00TK	11490 GULFSTREAM BLVD	FL	33948	Vacant Residential	Parks & Recreation	NO	289,775.75	HOLD-Park
1197	412013106007	2	13-41-20	RBM 000 0000 0958	575 ROTONDA CIR	FL	33948	Vacant Residential	Low Density Residential	YES	10,001.59	HOLD-Utility Site
1198	412015104022	2	15-41-20	RHT 000 0000 0591	360 SUNSET RD	FL	33948	Vacant Residential	Low Density Residential	NO	7,500.00	HOLD-Right-of-Way
1199	412015152016	2	15-41-20	RHT 000 0000 0722	111 SESAME RD W	FL	33948	Vacant Residential	Low Density Residential	NO	9,865.84	HOLD-Right-of-Way
1200	412015437001	2	15-41-20	RPB 000 0000 0611	261 BUNKER RD	FL	33948	Vacant Residential	Low Density Residential	YES	13,062.75	HOLD-Utility Site
1201	412017257001	2	17-41-20	GVC 000 0132 0001	2961 WATERSIDE DR	FL	33948	Vacant Residential	Low Density Residential	NO	30,313.43	HOLD-Stormwater Site
1202	412017263001	2	17-41-20	GVC 000 0136 0001	3021 WATERSIDE DR	FL	33948	Vacant Residential	Low Density Residential	NO	23,954.07	HOLD-Stormwater Site
1203	412017401002	2	17-41-20	GVC 000 0135 0011	3000 WATERSIDE DR	FL	33948	Vacant Residential	Low Density Residential	NO	29,900.18	HOLD-Stormwater Site
1204	412017402001	2	17-41-20	GVC 000 0136 0009	3031 WATERSIDE DR	FL	33948	Vacant Residential	Low Density Residential	NO	9,233.44	HOLD-Stormwater Site
1205	412017441004	2	17-41-20	GVC 000 00A2 0000		FL	33948	Vacant Residential	Medium Density Residential	NO	563.72	Issues to be dealt with
1206	412020782001	3	20-41-20	RBP 000 0000 0001	31 THORNTON KEY PRESERVE	FL	33948	Vacant Residential	Preservation	YES	1,526,344.53	HOLD-Environmental/Preservation
1207	412021101008	3	21-41-20	ZZZ 214120 P30	9484 DOWNING ST	FL	33948	Vacant Residential	High Density Residential	NO	102,148.08	HOLD-Stormwater Site
1208	412021151001	3	21-41-20	ZZZ 214120 P28-1	9492 DOWNING ST	FL	33948	Government	Agriculture	NO	81,654.05	HOLD-Stormwater Site
1209	412021276011	3	21-41-20	ZZZ 214120 P17W	5341 PLACIDA RD	FL	33948	Vacant Commercial	Commercial	NO	26,450.16	HOLD-Right-of-Way
1210	412021401001	3	21-41-20	ZZZ 214120 P19	5350 PLACIDA RD	FL	33948	Government		NO	3,403,712.74	HOLD-Environmental/Preservation
1211	412021426004	3	21-41-20	ZZZ 214120 P16-1	5371 PLACIDA RD	FL	33948	Miscellaneous		YES	517,412.03	HOLD-Environmental/Preservation
1212	412021426005	3	21-41-20	ZZZ 214120 P11-1		FL	33948	Miscellaneous	Rural Estate Residential	NO	49,032.22	HOLD-Environmental/Preservation
1213	412021426006	3	21-41-20	ZZZ 214120 P7-2		FL	33948	Miscellaneous	Rural Estate Residential	YES	72,836.79	HOLD-Environmental/Preservation
1214	412021452001	3	21-41-20	ZZZ 214120 P20A		FL	33948	Government	Commercial	YES	92,685.11	HOLD-Stormwater Site
1215	412023152021	3	23-41-20	RPB 000 0000 0787	66 BUNKER RD	FL	33948	Vacant Residential	Low Density Residential	NO	11,130.22	HOLD-Utility Site
1216	412023304005	3	23-41-20	ROH 000 0000 0107	229 ANNAPOLIS LN	FL	33948	Vacant Residential	Low Density Residential	NO	8,800.00	HOLD-Utility Site
1217	412023426001	3	23-41-20	ROH 000 0000 0003	10 ROTONDA PLZ	FL	33948	Miscellaneous	Preservation	NO	68,420.55	HOLD-Environmental/Preservation
1218	412023427001	3	23-41-20	RWM 000 0000 00P4S		FL	33948	Miscellaneous	Preservation	NO	285,765.86	HOLD-Environmental/Preservation
1219	412023427002	3	23-41-20	RWM 000 0000 00P2	46 PARADE CIR	FL	33948	Miscellaneous	Commercial	NO	407,129.24	HOLD-Utility Site

CHARLOTTE COUNTY OWNED LAND INVENTORY 2020

	ACCOUNT	MAP #	S-T-R	SHORT LEGAL	ADDRESS	STATE	ZIP CODE	CURRENT LAND USE	FUTURE LAND USE	WATER	SQ_Ft	DESCRIPTION
1220	412023457001	3	23-41-20	ROH 000 0000 0006	45 OAKLAND HILLS RD	FL	33948	Miscellaneous	Preservation	NO	104,351.59	HOLD-Environmental/Preservation
1221	412023457002	3	23-41-20	ROH 000 0000 0005	5 ROTONDA PLZ	FL	33948	Miscellaneous	Preservation	NO	196,060.56	HOLD-Environmental/Preservation
1222	412023476001	3	23-41-20	ROH 000 0000 0004	2 ROTONDA PLZ	FL	33948	Miscellaneous	Preservation	NO	71,836.76	HOLD-Utility Site
1223	412024301001	3	24-41-20	RWM 000 0000 00P3	100 ROTONDA BLVD E	FL	33948	Government		NO	1,596,030.45	HOLD-Park
1224	412025105006	3	25-41-20	RPV 000 0000 0587	160 TOURNAMENT RD	FL	33948	Government	Low Density Residential	NO	9,600.02	HOLD-Utility Site
1225	412025284005	3	25-41-20	RWM 000 0000 0243	248 WHITE MARSH LN	FL	33948	Vacant Residential	Low Density Residential	YES	10,000.00	HOLD-Waterway Access
1226	412025305010	3	25-41-20	RPV 000 0000 0619	224 TOURNAMENT RD	FL	33948	Government	Low Density Residential	NO	9,599.98	HOLD-Utility Site
1227	412026230001	3	26-41-20	ZZZ 264120 P15&15-3	3740 KENDALL RD	FL	33948	Miscellaneous	Public Lands & Facilities	NO	1,572,421.65	HOLD-Utility Site
1228	412027201001	3	27-41-20	ZZZ 274120 P1-1		FL	33948	Vacant Residential	Low Density Residential	NO	144,838.98	HOLD-Environmental/Preservation
1229	412027204012	3	27-41-20	ROH 000 0000 00TA	115 ROTONDA CIR	FL	33948	Miscellaneous	Commercial	YES	2,500.01	HOLD-Utility Site
1230	412027251001	3	27-41-20	ZZZ 274120 P1		FL	33948	Vacant Residential	Preservation	NO	200,128.75	HOLD-Environmental/Preservation
1231	412027328001	3	27-41-20	ZZZ 274120 T5	6515 GASPARILLA PINES BLVD	FL	33948	Miscellaneous	High Density Residential	NO	154,832.73	HOLD-Utility Site
1232	412027401005	3	27-41-20	RSH 000 0000 PARKN	3406 INDIANA RD	FL	33948	Government	Parks & Recreation	NO	842,657.84	HOLD-Park
1233	412027451020	3	27-41-20	RSH 000 0000 0277		FL	33948	Miscellaneous	Preservation	NO	11,625.01	HOLD-Environmental/Preservation
1234	412027451021	3	27-41-20	RSH 000 0000 0278		FL	33948	Miscellaneous	Preservation	NO	11,625.01	HOLD-Environmental/Preservation
1235	412027481002	3	27-41-20	ZZZ 274120 P5-2	3635 CAPE HAZE DR	FL	33948	Vacant Commercial	Public Lands & Facilities	NO	55,108.09	HOLD-Utility Site
1236	412028406002	3	28-41-20	ZZZ 284120 P8-1		FL	33948	Vacant Residential	Medium Density Residential	NO	1,118.84	HOLD-Right-of-Way
1237	412033179001	3	33-41-20	PIE 004 000G 0005	71 GASPARILLA WAY	FL	33948	Vacant Residential	Coastal Residential	NO	17,367.15	HOLD-Facility
1238	412033179003	3	33-41-20	PIE 004 000G 0007	101 GASPARILLA WAY	FL	33948	Government	Public Lands & Facilities	NO	13,168.82	HOLD-Facility
1239	412034100004	3	27-41-20	ZZZ 274120 T6	6450 GASPARILLA PINES BLVD	FL	33948	Government	Commercial	NO	9,725,311.98	HOLD-Park
1240	412034407002	3	34-41-20	CHW 000 0000 0115		FL	33948	Government	High Density Residential	NO	1,500.04	HOLD-Right-of-Way
1241	412036300002	3	36-41-20	RSD 002 0088 0001		FL	33948	Miscellaneous	Preservation	NO	17,363.14	HOLD-Environmental/Preservation
1242	412103300001	8	3-41-21	ZZZ 034121 P1-1	15005 CATTLE DOCK POINT RD	FL	33948	Miscellaneous	Public Lands & Facilities	NO	3,860,173.23	HOLD-Utility Site
1243	412103400001	8	3-41-21	ZZZ 034121 P5	15801 CATTLE DOCK POINT RD	FL	33948	Miscellaneous		NO	913,535.03	HOLD-Canal
1244	412105235001	8	5-41-21	PCH 095 0000 00TC	12509 APPLEBERG CIR	FL	33948	Government	Parks & Recreation	NO	45,667.74	HOLD-Park
1245	412105285001	8	5-41-21	PCH 066 5288 0020	6462 COLISEUM BLVD	FL	33948	Vacant Residential	Parks & Recreation	YES	8,000.01	HOLD-Utility Site
1246	412105302001	8	6-41-21	PCH 095 0000 PARK		FL	33948	Government		NO	2,633,518.05	HOLD-Right-of-Way
1247	412105481003	8	12-42-20	PCH 095 0000 0TUS	13101 GASPARILLA RD	FL	33948	Government		NO	3,729,429.28	HOLD-Park
1248	412106101001	8	6-41-21	PCH 072 3992 0001	12009 FORESMAN BLVD	FL	33948	Vacant Residential	Low Density Residential	YES	15,006.64	HOLD-Waterway Access
1249	412106177010	8	6-41-21	PCH 072 3829 0026	6232 STAMP ST	FL	33948	Vacant Residential	Low Density Residential	NO	9,999.99	HOLD-Utility Site
1250	412106177011	8	6-41-21	PCH 072 3829 0027	6240 STAMP ST	FL	33948	Vacant Residential	Low Density Residential	NO	10,000.00	HOLD-Utility Site
1251	412106253001	8	6-41-21	PCH 095 0000 00TD	12215 APPLEBERG CIR	FL	33948	Government	Parks & Recreation	NO	92,286.94	HOLD-Park
1252	412106355001	8	6-41-21	PCH 072 0000 0000		FL	33948	Government	Commercial	NO	183,936.54	HOLD-Right-of-Way
1253	412107109017	8	7-41-21	PCH 067 3845 0011	7123 KALER ST	FL	33948	Vacant Residential	Low Density Residential	NO	10,000.14	Declared Surplus-Can be sold
1254	412107109019	8	7-41-21	PCH 067 3845 0012	7115 KALER ST	FL	33948	Vacant Residential	Low Density Residential	NO	10,000.14	Declared Surplus-Can be sold
1255	412107127003	8	7-41-21	PCH 067 3847 000A	7075 STACY LN	FL	33948	Vacant Residential	Parks & Recreation	NO	159,201.34	HOLD-Park
1256	412107157009	8	7-41-21	PCH 067 3782 0019	12078 HELICON AVE	FL	33948	Vacant Residential	Low Density Residential	NO	10,000.00	HOLD-Right-of-Way
1257	412107256005	8	7-41-21	PCH 095 0000 0TBB	7491 DAVID BLVD	FL	33948	Government	Parks & Recreation	NO	65,609.27	HOLD-Park
1258	412107277008	8	7-41-21	PCH 095 5189 0046	12702 GULFSTREAM BLVD	FL	33948	Vacant Commercial	Commercial	NO	7,500.02	HOLD-Right-of-Way
1259	412107334001	8	7-41-21	PCH 095 0000 0TCC	7353 ATWELL TER	FL	33948	Government	Parks & Recreation	NO	120,095.22	HOLD-Park
1260	412107335007	8	7-41-21	PCH 095 5049 0030	7346 ATHENS TER	FL	33948	Vacant Residential	Low Density Residential	NO	10,034.35	Declared Surplus-Can be sold
1261	412107482004	8	7-41-21	PCH 095 5165 0003	7466 SIOUX ST	FL	33948	Vacant Residential	Low Density Residential	YES	10,013.33	HOLD-Waterway Access
1262	412108101001	8	8-41-21	PCH 095 0000 00TP	12820 GULFSTREAM BLVD-BLDG AT&T	FL	33948	Government	Commercial	NO	359,454.85	HOLD-Stormwater Site
1263	412108102001	8	8-41-21	PCH 095 0000 000S	12873 GULFSTREAM BLVD	FL	33948	Government	Parks & Recreation	YES	133,676.91	HOLD-Park
1264	412108103001	8	8-41-21	PCH 095 5169 0001	12857 GULFSTREAM BLVD	FL	33948	Vacant Commercial	Commercial	NO	11,296.61	HOLD-Right-of-Way
1265	412108106001	8	8-41-21	PCH 095 0000 00TX	7070 ENVIRONMENTAL WAY	FL	33948	Government	Medium Density Residential	YES	338,674.77	HOLD-Facility
1266	412108130029	8	8-41-21	PCH 095 5135 0034	7125 OCALA PL	FL	33948	Vacant Residential	Low Density Residential	NO	17,035.27	HOLD-Utility Site
1267	412108154020	8	8-41-21	PCH 095 5166 0020	13070 MARATHON BLVD	FL	33948	Vacant Residential	Medium Density Residential	YES	27,791.92	HOLD-Waterway Access
1268	412108178010	8	8-41-21	PCH 095 0000 00TZ		FL	33948	Government	Parks & Recreation	NO	78,711.08	HOLD-Park
1269	412108179009	8	8-41-21	PCH 095 0000 0TZ1		FL	33948	Government	Parks & Recreation	NO	173,825.78	HOLD-Park
1270	412108181013	8	8-41-21	PCH 095 5147 0019	13160 REVELL LN	FL	33948	Vacant Residential	Low Density Residential	NO	21,080.45	Declared Surplus-Can be sold
1271	412108182001	8	8-41-21	PCH 095 5146 0017	7421 RIVERTON CIR	FL	33948	Vacant Residential	Low Density Residential	NO	12,160.72	HOLD-Utility Site
1272	412108332009	8	8-41-21	PCH 095 5141 0011	13258 ROUDING CIR	FL	33948	Vacant Residential	Low Density Residential	NO	9,999.92	Declared Surplus-Can be sold
1273	412108357006	8	8-41-21	PCH 095 0000 0TDD		FL	33948	Government	Parks & Recreation	NO	103,092.00	HOLD-Park
1274	412108377002	8	8-41-21	PCH 095 5159 0012	7420 WYCLIFF DR	FL	33948	Vacant Residential	Low Density Residential	NO	10,000.01	Declared Surplus-Can be sold
1275	412108478002	8	8-41-21	VHL 000 0000 000DE	13600 MARATHON BLVD	FL	33948	Government	Public Lands & Facilities	NO	43,532.93	HOLD-Facility
1276	412108479001	8	8-41-21	VHL 000 0000 000E	13555 MARATHON BLVD	FL	33948	Miscellaneous	Low Density Residential	NO	299,656.07	HOLD-Park
1277	412109476001	8	9-41-21	ZZZ 094121 P3		FL	33948	Miscellaneous		NO	579,653.81	HOLD-Canal

CHARLOTTE COUNTY OWNED LAND INVENTORY 2020

	ACCOUNT	MAP #	S-T-R	SHORT LEGAL	ADDRESS	STATE	ZIP CODE	CURRENT LAND USE	FUTURE LAND USE	WATER	SQ_Ft	DESCRIPTION
1278	412110300002	8	10-41-21	ZZZ 104121 P3		FL	33948	Miscellaneous		NO	3,567,744.41	HOLD-Canal
1279	412114300001	8	14-41-21	ZZZ 144121 P6		FL	33948	Miscellaneous	Preservation	NO	914,458.26	HOLD-Canal
1280	412115100001	8	15-41-21	PCH 093 0000 000LE		FL	33948	Miscellaneous	Preservation	NO	1,401,108.22	HOLD-Environmental/Preservation
1281	412115100002	8	15-41-21	PCH 093 0000 000L	9000 ST PAUL DR	FL	33948	Miscellaneous		NO	1,695,916.65	HOLD-Canal
1282	412115101002	8	10-41-21	ZZZ 104121 P-4-2	7980 NORTON RD	FL	33948	Vacant Residential		YES	96,272.15	HOLD-Park
1283	412115181024	8	15-41-21	PCH 093 4973 000I	8031 ARLEWOOD CIR	FL	33948	Government	Parks & Recreation	NO	50,952.60	HOLD-Park
1284	412115307001	8	15-41-21	PCH 093 4923 000G	14598 SAN DOMINGO BLVD	FL	33948	Government	Parks & Recreation	YES	124,919.95	HOLD-Park
1285	412116151001	8	16-41-21	PCH 058 4221 0ALL	14025 SAN DOMINGO BLVD	FL	33948	Government	Parks & Recreation	NO	186,848.36	HOLD-Park
1286	412116280012	8	16-41-21	PCH 093 4940 0014	8268 LEAFY WAY	FL	33948	Vacant Residential	Low Density Residential	NO	10,171.14	AHAC & BCC approved to dispose 7.28.2020
1287	412116308001	8	16-41-21	PCH 058 4239 0030	14052 CHESSWOOD LN	FL	33948	Vacant Residential	Low Density Residential	YES	11,740.84	Declared Surplus-Fall 2020 Sale
1288	412116382002	8	16-41-21	PCH 058 4248 0004	14151 SALVATIERRA LN	FL	33948	Vacant Residential	Low Density Residential	NO	10,119.96	Declared Surplus-Fall 2020 Sale
1289	412117226001	8	17-41-21	PCH 058 4212 0001	13896 ORBIT AVE	FL	33948	Vacant Residential	High Density Residential	YES	13,219.90	HOLD-Right-of-Way
1290	412117228001	8	17-41-21	PCH 058 0000 PARKA	8110 WILTSHIRE DR	FL	33948	Government	High Density Residential	NO	34,896.63	HOLD-Right-of-Way
1291	412117252001	8	17-41-21	PCH 058 0000 PARKB		FL	33948	Government	High Density Residential	NO	31,256.76	HOLD-Right-of-Way
1292	412117255001	8	17-41-21	PCH 058 0000 PARKC	8260 WILTSHIRE DR	FL	33948	Government	Commercial	NO	33,685.14	HOLD-Right-of-Way
1293	412117379001	8	17-41-21	PCH 058 0000 PARKD		FL	33948	Government	Commercial	NO	40,651.95	HOLD-Right-of-Way
1294	412117402001	8	17-41-21	PCH 058 0000 PARKE	8340 WILTSHIRE DR	FL	33948	Government	Commercial	NO	34,652.30	HOLD-Right-of-Way
1295	412117451001	8	17-41-21	PCH 058 0000 PARK		FL	33948	Government	Commercial	NO	40,652.40	HOLD-Right-of-Way
1296	412117479001	8	17-41-21	PCH 058 4243 0001	13999 PARIS LN	FL	33948	Vacant Residential	Low Density Residential	NO	9,865.83	Declared Surplus-Fall 2020 Sale
1297	412120152001	9	20-41-21	PCH 078 0000 PARK	9100 WINBOROUGH DR	FL	33948	Government	Commercial	NO	166,992.76	HOLD-Right-of-Way
1298	412120233001	9	20-41-21	PCH 058 4269 00TK	13577 BLAKE DR	FL	33948	Government	Parks & Recreation	YES	67,247.08	HOLD-Park
1299	412120278005	9	20-41-21	PCH 058 4282 00TJ	9200 SANTA LUCIA DR	FL	33948	Government	Parks & Recreation	NO	161,633.19	HOLD-Park
1300	412120281013	9	20-41-21	PCH 058 4284 0013	13559 FROST LN	FL	33948	Vacant Residential	Low Density Residential	NO	10,000.02	AHAC & BCC approved to dispose 7.28.2020
1301	412120331001	9	20-41-21	PCH 078 4406 00TD	9284 WALDREP ST	FL	33948	Government	Parks & Recreation	NO	225,675.83	HOLD-Park
1302	412120353001	9	29-41-21	PCH 085 4615 00TM		FL	33948	Government	Commercial	NO	9,655.82	HOLD-Right-of-Way
1303	412121134004	9	21-41-21	PCH 071 4352 0001	14276 INGRAHAM BLVD	FL	33948	Vacant Residential	Low Density Residential	NO	12,365.83	HOLD-Utility Site
1304	412122226001	9	22-41-21	PCH 093 4906 00TB	15523 MELPORT CIR	FL	33948	Government	Parks & Recreation	NO	64,600.25	HOLD-Park
1305	412122359002	9	22-41-21	PCH 081 4498 00TG	9483 HORACE CIR	FL	33948	Government	Low Density Residential	NO	31,661.98	HOLD-Park
1306	412122410007	9	22-41-21	PCH 081 4509 0002	9367 KEY WEST ST	FL	33948	Vacant Residential	Low Density Residential	NO	10,624.99	AHAC & BCC approved to dispose 7.28.2020
1307	412122410008	9	22-41-21	PCH 081 4509 0003	9375 KEY WEST ST	FL	33948	Vacant Residential	Low Density Residential	NO	10,625.01	HOLD-Utility Site
1308	412122476014	9	22-41-21	PCH 081 4478 0005	15149 INGRAHAM BLVD	FL	33948	Vacant Residential	Low Density Residential	YES	10,000.00	HOLD-Waterway Access
1309	412123327001	9	26-41-21	PCH 094 0000 00AA		FL	33948	Miscellaneous	Preservation	NO	19,461,768.22	HOLD-Canal
1310	412126354001	9	26-41-21	ZZZ 264121 P3		FL	33948	Government	Low Density Residential	NO	30,552.16	HOLD-Canal
1311	412127128001	9	27-41-21	PCH 081 0000 00TH	10000 ARMY CIR	FL	33948	Government	Parks & Recreation	NO	39,568.62	HOLD-Park
1312	412127458001	9	27-41-21	ZZZ 274121 P1		FL	33948	Vacant Residential	Low Density Residential	NO	1,080,784.72	HOLD-Canal
1313	412128105001	9	28-41-21	PCH 087 4571 00TA	14186 FRUITPORT CIR	FL	33948	Government	Parks & Recreation	NO	120,880.37	HOLD-Park
1314	412128105005	9	28-41-21	PCH 087 4571 0011	14108 FRUITPORT CIR	FL	33948	Vacant Residential	Parks & Recreation	NO	9,999.22	HOLD-Park
1315	412128280001	9	28-41-21	PCH 087 4544 00TB	14408 ALLENSWORTH AVE	FL	33948	Government	Low Density Residential	NO	78,753.87	HOLD-Park
1316	412128355001	9	28-41-21	PCH 087 4639 00TH	10739 MCALESTER CIR	FL	33948	Government	Parks & Recreation	NO	101,367.96	HOLD-Park
1317	412128355003	9	28-41-21	PCH 087 4639 0008	10495 SUGARTOWN RD	FL	33948	Vacant Residential	Parks & Recreation	NO	10,503.28	HOLD-Park
1318	412128355004	9	28-41-21	PCH 087 4639 0007	10503 SUGARTOWN RD	FL	33948	Vacant Residential	Parks & Recreation	NO	10,503.27	HOLD-Park
1319	412128355005	9	28-41-21	PCH 087 4639 0006	10511 SUGARTOWN RD	FL	33948	Vacant Residential	Parks & Recreation	NO	10,503.26	HOLD-Park
1320	412128355006	9	28-41-21	PCH 087 4639 0001	10715 MCALESTER CIR	FL	33948	Vacant Residential	Parks & Recreation	NO	10,933.97	HOLD-Park
1321	412128355007	9	28-41-21	PCH 087 4639 0002	10695 MCALESTER CIR	FL	33948	Vacant Residential	Parks & Recreation	NO	9,999.97	HOLD-Park
1322	412128355008	9	28-41-21	PCH 087 4639 0003	10687 MCALESTER CIR	FL	33948	Vacant Residential	Parks & Recreation	NO	10,000.02	HOLD-Park
1323	412128355009	9	28-41-21	PCH 087 4639 0004	10679 MCALESTER CIR	FL	33948	Vacant Residential	Parks & Recreation	NO	9,999.99	HOLD-Park
1324	412128355010	9	28-41-21	PCH 087 4639 0005	10527 SUGARTOWN RD	FL	33948	Vacant Residential	Parks & Recreation	NO	11,162.77	HOLD-Park
1325	412128381001	9	28-41-21	ZZZ 284121 P1		FL	33948	Vacant Residential	Low Density Residential	YES	922,781.15	HOLD-Canal
1326	412129111001	9	29-41-21	PCH 085 4616 00TK		FL	33948	Government	Commercial	NO	67,250.37	HOLD-Right-of-Way
1327	412129160001	9	29-41-21	PCH 085 4617 00TJ		FL	33948	Government	Commercial	NO	49,165.38	HOLD-Right-of-Way
1328	412129176002	9	29-41-21	PCH 085 4611 00TL	10150 AMICOLA ST	FL	33948	Government	Parks & Recreation	YES	209,093.52	HOLD-Park
1329	412129308001	9	29-41-21	PCH 085 4618 00TI	10320 WINBOROUGH DR	FL	33948	Government	Commercial	NO	44,853.24	HOLD-Right-of-Way
1330	412129358001	9	29-41-21	PCH 085 4619 00TH		FL	33948	Government	Commercial	NO	27,847.26	HOLD-Right-of-Way
1331	412129378001	9	29-41-21	PCH 085 4621 000E	10426 REDONDO ST	FL	33948	Government	Parks & Recreation	NO	818,507.04	HOLD-Park
1332	412129455001	9	29-41-21	ZZZ 294121 P1		FL	33948	Vacant Commercial	Low Density Residential	YES	978,313.85	HOLD-Canal
1333	412130311001	9	30-41-21	RSD 002 0000 00TW	5 BRIG ST	FL	33948	Non-agricultural Acreage	Public Lands & Facilities	NO	1,598,104.64	HOLD-Facility
1334	412130407019	9	30-41-21	RSD 001 0007 0008	46 MASTHEAD RD	FL	33948	Government	Low Density Residential	NO	8,498.20	HOLD-Utility Site
1335	412132431006	9	32-41-21	RMD 000 0062 0009	28 MISTLETOE LN	FL	33948	Government	Low Density Residential	NO	9,525.33	HOLD-Utility Site

CHARLOTTE COUNTY OWNED LAND INVENTORY 2020

	ACCOUNT	MAP #	S-T-R	SHORT LEGAL	ADDRESS	STATE	ZIP CODE	CURRENT LAND USE	FUTURE LAND USE	WATER	SQ_Ft	DESCRIPTION
1336	412212280005	14	12-41-22	ZZZ 124122 P3	401 SHREVE ST	FL	33948	Government	City	NO	279,335.67	HOLD-Facility
1337	412213278005	14	13-41-22	CPK 002 000C 0006	2914 BAYBERRY AVE	FL	33948	Government	Low Density Residential	YES	33,169.51	HOLD-Canal
1338	412302326002	17	2-41-23	CCM 000 000K 0012	6279 CAROLINA ST	FL	33948	Vacant Residential	Low Density Residential	NO	16,001.33	HOLD-Environmental/Preservation
1339	412302328005	17	2-41-23	CCM 000 000M 0006	6289 RUSSELL ST	FL	33948	Vacant Residential	Low Density Residential	NO	45,261.29	HOLD-Environmental/Preservation
1340	412302329001	17	2-41-23	CCM 000 000N 0001	28163 COUNTRY CLUB BLVD	FL	33948	Vacant Residential	Low Density Residential	NO	23,766.88	HOLD-Environmental/Preservation
1341	412302329002	17	2-41-23	CCM 000 000N 0005	6349 RUSSELL ST	FL	33948	Vacant Residential	Low Density Residential	NO	19,410.79	HOLD-Environmental/Preservation
1342	412302329008	17	2-41-23	CCM 000 000N 0023	6359 RUSSELL ST	FL	33948	Vacant Residential	Low Density Residential	NO	4,843.77	HOLD-Environmental/Preservation
1343	412302329011	17	2-41-23	CCM 000 000N 0010	6380 CAROLINA ST	FL	33948	Vacant Residential	Low Density Residential	NO	4,832.74	HOLD-Environmental/Preservation
1344	412302329012	17	2-41-23	CCM 000 000N 0020	6365 RUSSELL ST	FL	33948	Vacant Residential	Low Density Residential	NO	14,736.63	HOLD-Environmental/Preservation
1345	412302330006	17	2-41-23	CCM 000 000O 0015	6269 RAYMOND ST	FL	33948	Vacant Residential	Low Density Residential	NO	10,753.65	HOLD-Environmental/Preservation
1346	412303204022	17	3-41-23	TGE 001 0042 0011	5118 N FAIRWAY DR	FL	33948	Vacant Residential	Low Density Residential	NO	11,785.22	Declared Surplus-Can be sold
1347	412303204023	17	3-41-23	TGE 001 0042 0012	434 MULLET LN	FL	33948	Vacant Residential	Low Density Residential	NO	11,871.22	Declared Surplus-Can be sold
1348	412303204024	17	3-41-23	TGE 001 0042 0013	420 MULLET LN	FL	33948	Vacant Residential	Low Density Residential	NO	9,977.81	Declared Surplus-Can be sold
1349	412303309002	17	3-41-23	TGE 000 0034 00TCW		FL	33948	Miscellaneous	Enterprise Charlotte Airport Park	YES	343.62	HOLD-Right-of-Way
1350	412303327004	17	3-41-23	TGE 001 006A 0001	941 RIVIERA DR	FL	33948	Vacant Residential	Low Density Residential	NO	9,871.36	Declared Surplus-Can be sold
1351	412303329019	17	3-41-23	TGE 001 004A 0022	4801 HAYDEN DR	FL	33948	Vacant Commercial		NO	18,296.99	Declared Surplus-Can be sold
1352	412303351007	17	3-41-23	ZZZ 034123 P14-3		FL	33948	Government	Enterprise Charlotte Airport Park	NO	6,436.41	HOLD-Right-of-Way
1353	412303351008	17	3-41-23	ZZZ 034123 P14-4		FL	33948	Vacant Commercial	Enterprise Charlotte Airport Park	NO	2,039.16	HOLD-Right-of-Way
1354	412303351009	17	3-41-23	ZZZ 034123 P14-5		FL	33948	Vacant Commercial	Enterprise Charlotte Airport Park	NO	10,272.60	HOLD-Right-of-Way
1355	412303351010	17	3-41-23	ZZZ 034123 P15-1		FL	33948	Vacant Commercial	Enterprise Charlotte Airport Park	NO	4,342.72	HOLD-Right-of-Way
1356	412303351011	17	3-41-23	ZZZ 034123 P14-1-1		FL	33948	Vacant Commercial	Enterprise Charlotte Airport Park	NO	8,584.19	HOLD-Right-of-Way
1357	412303404001	17	3-41-23	TGE 001 0063 0007	1110 ORANGE BROOK LN	FL	33948	Vacant Commercial	Enterprise Charlotte Airport Park	NO	32,223.56	HOLD-ECAP
1358	412304104004	17	4-41-23	SOS 000 0016 0020		FL	33948	Government	Commercial	YES	3,119.99	Issues to be dealt with
1359	412304107001	17	4-41-23	WYS 000 0000 PARK	101 MORNINGSTAR DR	FL	33948	Government	High Density Residential	YES	20,643.04	HOLD-Park
1360	412304234004	17	4-41-23	GOC 000 000C 0005	400 LONDON RD	FL	33948	Vacant Residential	High Density Residential	NO	7,374.21	HOLD-PW-Staging Area
1361	412304276003	17	4-41-23	ZZZ 044123 P3-3		FL	33948	Vacant Residential	Enterprise Charlotte Airport Park	NO	162,318.68	HOLD-Right-of-Way
1362	412304426001	17	4-41-23	TGE 000 0026 00TH		FL	33948	Vacant Commercial	Enterprise Charlotte Airport Park	NO	1,822.75	HOLD-ECAP
1363	412304426007	17	4-41-23	TGE 000 0026 0051	3918 WOODHOLM DR	FL	33948	Vacant Commercial	Enterprise Charlotte Airport Park	NO	10,252.31	HOLD-Right-of-Way
1364	412304426008	17	4-41-23	TGE 000 0026 0050	3924 WOODHOLM DR	FL	33948	Vacant Commercial	Enterprise Charlotte Airport Park	NO	8,249.33	HOLD-ECAP
1365	412304426009	17	4-41-23	TGE 000 0026 0048	4000 WOODHOLM DR	FL	33948	Government	Enterprise Charlotte Airport Park	NO	19,603.51	HOLD-ECAP
1366	412304429005	17	4-41-23	TGE 000 0028 0001	3921 WOODHOLM DR	FL	33948	Vacant Commercial	Enterprise Charlotte Airport Park	NO	8,668.64	HOLD-ECAP
1367	412304429006	17	4-41-23	TGE 000 0028 0002		FL	33948	Vacant Commercial	Enterprise Charlotte Airport Park	NO	8,247.08	HOLD-Right-of-Way
1368	412304430001	17	4-41-23	TGE 000 0027 0006	4005 WOODHOLM DR	FL	33948	Vacant Residential	Enterprise Charlotte Airport Park	NO	8,052.05	HOLD-Right-of-Way
1369	412304430002	17	4-41-23	TGE 000 0027 0007	26568 FAIRWAY DR	FL	33948	Vacant Commercial	Enterprise Charlotte Airport Park	NO	10,188.12	HOLD-Right-of-Way
1370	412304431012	17	4-41-23	TGE 000 0033 0018	26551 FAIRWAY DR	FL	33948	Vacant Commercial	Enterprise Charlotte Airport Park	NO	13,363.98	HOLD-Right-of-Way
1371	412304431014	17	4-41-23	TGE 000 0033 0017	26559 FAIRWAY DR	FL	33948	Vacant Commercial	Enterprise Charlotte Airport Park	NO	18,814.10	HOLD-Right-of-Way
1372	412304431015	17	4-41-23	TGE 000 0033 0016	26567 FAIRWAY DR	FL	33948	Vacant Commercial	Enterprise Charlotte Airport Park	NO	20,152.25	HOLD-Right-of-Way
1373	412304431016	17	4-41-23	TGE 000 0033 0015	26575 FAIRWAY DR	FL	33948	Vacant Commercial	Enterprise Charlotte Airport Park	NO	20,233.05	HOLD-Right-of-Way
1374	412304476004	17	4-41-23	ZZZ 044123 P7-1		FL	33948	Miscellaneous	Enterprise Charlotte Airport Park	NO	48,236.65	HOLD-Right-of-Way
1375	412304476005	17	4-41-23	ZZZ 044123 P7-2		FL	33948	Miscellaneous	Enterprise Charlotte Airport Park	NO	7,638.20	HOLD-Right-of-Way
1376	412304476006	17	4-41-23	ZZZ 044123 P6-1		FL	33948	Miscellaneous	Enterprise Charlotte Airport Park	NO	362,082.96	HOLD-Right-of-Way
1377	412304476007	17	4-41-23	ZZZ 044123 P6-2		FL	33948	Miscellaneous	Enterprise Charlotte Airport Park	NO	20,530.40	HOLD-Right-of-Way
1378	412304476008	17	4-41-23	ZZZ 044123 P6-3		FL	33948	Miscellaneous	Enterprise Charlotte Airport Park	NO	11,305.09	HOLD-Right-of-Way
1379	412305177001	17	5-41-23	ZZZ 054123 P107	25223 MARION AVE	FL	33948	Vacant Commercial		NO	7,902.54	HOLD-Right-of-Way
1380	412305203002	17	5-41-23	SOS 000 0011 0003	325 CHARLOTTE ST	FL	33948	Vacant Residential	Low Density Residential	NO	21,631.92	HOLD-Environmental/Preservation
1381	412305203004	17	5-41-23	SOS 000 0011 0004	335 CHARLOTTE ST	FL	33948	Vacant Residential	Low Density Residential	NO	21,631.92	HOLD-Environmental/Preservation
1382	412305203005	17	5-41-23	SOS 000 0011 005E		FL	33948	Vacant Residential	Low Density Residential	NO	21,631.83	HOLD-Environmental/Preservation
1383	412305203006	17	5-41-23	SOS 000 0011 010E	1815 MYRTLE AVE	FL	33948	Vacant Residential	Low Density Residential	NO	21,631.85	HOLD-Environmental/Preservation
1384	412305303006	17	5-41-23	LVS 000 000D 0011	6362 SCOTT ST	FL	33948	Government	Low Density Residential	NO	13,993.69	AHAC & BCC approved to dispose 7.28.2020
1385	412305304005	17	5-41-23	LVS 000 000F 0011	6430 SCOTT ST	FL	33948	Government	Low Density Residential	NO	13,987.74	HOLD-Park
1386	412305354009	17	5-41-23	LVS 000 000H 0015	1020 GRANT ST	FL	33948	Vacant Residential	High Density Residential	NO	13,999.46	Declared Surplus-Can be sold
1387	412305376001	17	5-41-23	ZZZ 054123 P108	670 COOPER ST	FL	33948	Government	Parks & Recreation	NO	3,934,508.97	HOLD-Park
1388	412305401001	17	5-41-23	ZZZ 054123 P57	1813 LAVILLA RD	FL	33948	Vacant Residential	Commercial	NO	10,997.91	Declared Surplus-Can be sold
1389	412306301003	17	6-41-23	PUG 000 0000 PARK	75 TAYLOR ST	FL	33948	Government	City	NO	347,110.28	HOLD-Facility
1390	412306329002	17	6-41-23	PUG 000 0002 0001	350 E MARION AVE	FL	33948	Government	City	NO	436,527.41	HOLD-Facility
1391	412306378001	17	6-41-23	PUG 000 0033 000G	226 TAYLOR ST	FL	33948	Government	City	NO	21,891.37	HOLD-Facility
1392	412306387003	17	6-41-23	PUG 000 0064 0001	410 TAYLOR ST	FL	33948	Government	City	NO	128,896.63	HOLD-Facility
1393	412306455005	17	6-41-23	PUG 000 0067 0015	318 FITZHUGH AVE	FL	33948	Government	City	NO	3,880.91	AHAC & BCC approved to dispose 7.28.2020

CHARLOTTE COUNTY OWNED LAND INVENTORY 2020

	ACCOUNT	MAP #	S-T-R	SHORT LEGAL	ADDRESS	STATE	ZIP CODE	CURRENT LAND USE	FUTURE LAND USE	WATER	SQ_Ft	DESCRIPTION
1394	412306477004	17	6-41-23	ELP 000 000S 0028	429 SHOWALTER AVE	FL	33948	Single Family Residential	City	NO	3,622.11	AHAC & BCC approved to dispose 7.28.2020
1395	412306477009	17	6-41-23	TBA 000 0000 0017	410 E HELEN AVE	FL	33948	Single Family Residential	City	NO	4,556.24	AHAC & BCC approved to dispose 7.28.2020
1396	412306477010	17	6-41-23	TBA 000 0000 0018	414 E HELEN AVE	FL	33948	Single Family Residential	City	NO	4,344.15	AHAC & BCC approved to dispose 7.28.2020
1397	412306477011	17	6-41-23	TBA 000 0000 0019	418 E HELEN AVE	FL	33948	Single Family Residential	City	NO	4,616.35	AHAC & BCC approved to dispose 7.28.2020
1398	412307158009	17	7-41-23	PUG 000 0132 0009	424 W HENRY ST	FL	33948	Government	City	NO	53,800.63	HOLD-Facility
1399	412307286001	17	7-41-23	PUG 000 0123 0000	512 E GRACE ST	FL	33948	Government	City	NO	125,175.16	HOLD-Facility
1400	412307290001	17	7-41-23	PUG 000 0140 0000E	1501 COOPER ST	FL	33948	Government	City	NO	84,169.00	HOLD-Facility
1401	412308177001	17	8-41-23	ZZZ 084123 LT21	1530 HENRY ST	FL	33948	Government		NO	881,527.46	HOLD-Stormwater Site
1402	412308327002	17	8-41-23	ZZZ 084123 LT44		FL	33948	Government	Low Density Residential	NO	9,671.21	HOLD-Stormwater Site
1403	412308380002	17	8-41-23	PCR 000 059G 0013	2320 TAYLOR RD	FL	33948	Vacant Residential	Low Density Residential	NO	416.81	HOLD-Right-of-Way
1404	412308478002	17	8-41-23	ZZZ 084123 LT 50	25470 AIRPORT RD	FL	33948	Vacant Commercial	High Density Residential	NO	29,124.67	HOLD-Facility
1405	412308479002	17	8-41-23	ZZZ 084123 LT48	25490 AIRPORT RD	FL	33948	Government	Public Lands & Facilities	NO	869,876.99	HOLD-Facility
1406	412309100001	17	9-41-23	ZZZ 094123 P8	2505 CARMALITA ST -BLDG BMX	FL	33948	Government		NO	4,668,445.64	HOLD-Park
1407	412309200008	17	9-41-23	ZZZ 094123 P2-1		FL	33948	Miscellaneous	Enterprise Charlotte Airport Park	NO	2,689.04	HOLD-Right-of-Way
1408	412309200009	17	9-41-23	ZZZ 094123 P2-2		FL	33948	Miscellaneous	Enterprise Charlotte Airport Park	NO	8,701.43	HOLD-Right-of-Way
1409	412309200010	17	9-41-23	ZZZ 094123 P1-1		FL	33948	Miscellaneous	Enterprise Charlotte Airport Park	NO	5,706.87	HOLD-Right-of-Way
1410	412309200011	17	9-41-23	ZZZ 094123 P1-2		FL	33948	Miscellaneous	Enterprise Charlotte Airport Park	NO	15,707.09	HOLD-Right-of-Way
1411	412309200012	17	9-41-23	ZZZ 094123 P3-1		FL	33948	Government	Enterprise Charlotte Airport Park	NO	45,399.61	HOLD-Right-of-Way
1412	412309400003	17	9-41-23	ZZZ 094123 P9		FL	33948	Government	Enterprise Charlotte Airport Park	NO	168,701.31	HOLD-ECAP
1413	412310101003	17	10-41-23	ZZZ 104123 P5-2		FL	33948	Miscellaneous	Enterprise Charlotte Airport Park	NO	153,153.78	HOLD-ECAP
1414	412310300808	17	10-41-23	CDA 000 0000 0307	7474 UTILITIES RD	FL	33948	Government	Enterprise Charlotte Airport Park	NO	62,681.63	HOLD-Facility
1415	412316200006	17	16-41-23	ZZZ 164123 P2	26571 AIRPORT RD	FL	33948	Government	Enterprise Charlotte Airport Park	NO	2,374,922.32	HOLD-Facility
1416	412318203014	17	18-41-23	SHP 000 000C 0033	2541 CARMEN ST	FL	33948	Vacant Residential	Low Density Residential	NO	6,627.99	Declared Surplus-Can be sold
1417	412318230007	17	18-41-23	LAK 000 0000 0032	2715 COOPER ST	FL	33948	Vacant Residential	Low Density Residential	NO	1,717.32	Declared Surplus-Fall 2020 Sale
1418	412318327001	17	18-41-23	TRC 000 000E 0010		FL	33948	Government		YES	3,125.23	HOLD-Canal
1419	412318332011	17	18-41-23	AQE 002 000G 0019		FL	33948	Government	Low Density Residential	NO	9,599.96	HOLD-Stormwater Site
1420	412318332012	17	18-41-23	AQE 002 000G 0018		FL	33948	Government	Low Density Residential	NO	9,599.96	HOLD-Stormwater Site
1421	412318401012	17	18-41-23	AQE 002 000G 0012		FL	33948	Government	Low Density Residential	NO	9,599.96	HOLD-Stormwater Site
1422	412318401013	17	18-41-23	AQE 002 000G 0013		FL	33948	Government	Low Density Residential	NO	9,599.96	HOLD-Stormwater Site
1423	412318404009	17	18-41-23	AQE 002 000D 0022		FL	33948	Government	Low Density Residential	YES	10,799.97	HOLD-Stormwater Site
1424	412318404024	17	18-41-23	AQE 002 000D 0010	3415 ASH ST	FL	33948	Government	Low Density Residential	NO	10,799.93	HOLD-Stormwater Site
1425	412319276001	18	19-41-23	ZZZ 194123 P1		FL	33948	Miscellaneous	City	YES	6,470,442.00	HOLD-Environmental/Preservation
1426	412320478001	18	20-41-23	ZZZ 204123 P5	10002 BURNT STORE RD	FL	33948	Vacant Commercial	City	NO	12,867.18	HOLD-Right-of-Way
1427	412321401001	18	21-41-23	ZZZ 214123 P23-3		FL	33948	Vacant Commercial		NO	6,205.66	HOLD-Right-of-Way
1428	412321451004	18	21-41-23	ZZZ 214123 P31	9500 INDIAN SPRINGS CEMETERY RD	FL	33948	Government	Public Lands & Facilities	NO	1,446,236.88	HOLD-Cemetery
1429	412322353005	18	22-41-23	CRE 000 0000 00L5	5400 TAYLOR RD	FL	33948	Vacant Residential		YES	161,463.76	HOLD-Stormwater Site
1430	412322354009	18	22-41-23	CRE 000 0000 00L4		FL	33948	Vacant Residential	Low Density Residential	YES	111,773.46	HOLD-Stormwater Site
1431	412322356012	18	27-41-23	CRE 000 0000 00L3	27006 CREEKBRIDGE DR	FL	33948	Vacant Residential	Low Density Residential	YES	76,309.33	HOLD-Stormwater Site
1432	412322357024	18	22-41-23	CRE 000 0000 00L2		FL	33948	Vacant Residential	Low Density Residential	YES	156,708.78	HOLD-Stormwater Site
1433	412322377021	18	22-41-23	CRE 000 0000 00L1		FL	33948	Vacant Residential	Low Density Residential	YES	135,020.37	HOLD-Stormwater Site
1434	412324300002	18	24-41-23	ZZZ 244123 P3-1		FL	33948	Government	Agriculture	NO	14,936.28	HOLD-Facility
1435	412327105001	18	27-41-23	CRE 000 0000 00L6		FL	33948	Vacant Residential	Low Density Residential	YES	140,539.41	HOLD-Stormwater Site
1436	412327277001	18	27-41-23	ZZZ 274123 P4-7-4	29000 JONES LOOP RD	FL	33948	Vacant Residential	Low Density Residential	NO	45,830.38	HOLD-Right-of-Way
1437	412328130001	18	28-41-23	ALS 000 000A 0040	3100 HICKORY CT	FL	33948	Vacant Residential		YES	18,602.46	HOLD-Park
1438	412328151004	18	28-41-23	SML 001 0000 00TCN		FL	33948	Miscellaneous	City	NO	168,939.92	HOLD-Stormwater Site
1439	412328201001	18	28-41-23	ZZZ 284123 P6		FL	33948	Government		YES	212,616.25	HOLD-Park
1440	412329434002	18	29-41-23	ZZZ 294123 P10-2		FL	33948	Government	City	NO	715.08	HOLD-Right-of-Way
1441	412332426001	18	33-41-23	BSP 000 0000 0099	11346 BURNT STORE RD	FL	33948	Miscellaneous	Low Density Residential	NO	11,873.21	HOLD-Stormwater Site
1442	412332426002	18	32-41-23	BSP 000 0000 0100	11356 BURNT STORE RD	FL	33948	Miscellaneous	Low Density Residential	NO	11,676.36	HOLD-Stormwater Site
1443	412332426003	18	32-41-23	BSP 000 0000 0101	11366 BURNT STORE RD	FL	33948	Miscellaneous	Low Density Residential	NO	11,350.95	HOLD-Stormwater Site
1444	412332428001	18	32-41-23	BSP 000 0000 0107	25990 FLOWER RD	FL	33948	Vacant Residential	Low Density Residential	NO	6,505.00	HOLD-Waterway Access
1445	412333101010	18	33-41-23	PGI 018 0000 0GB2		FL	33948	Miscellaneous		NO	522.04	HOLD-Right-of-Way
1446	412333303001	18	33-41-23	BSP 000 0000 0098	26003 CUNEO RD	FL	33948	Vacant Residential	Low Density Residential	NO	7,999.42	HOLD-Stormwater Site
1447	412333303002	18	33-41-23	BSP 000 0000 0097	26011 CUNEO RD	FL	33948	Vacant Residential	Low Density Residential	NO	9,128.30	HOLD-Stormwater Site
1448	412333355001	18	33-41-23	SPG 004 0000 1207	11490 BURNT STORE RD	FL	33948	Vacant Residential	Low Density Residential	NO	9,624.21	HOLD-Stormwater Site
1449	412333356001	18	33-41-23	SPG 004 0000 1209	11504 BURNT STORE RD	FL	33948	Vacant Residential	Low Density Residential	NO	9,027.73	HOLD-Stormwater Site
1450	412333356002	18	33-41-23	SPG 004 0000 1214	26015 HAPSBURG RD	FL	33948	Vacant Residential	Low Density Residential	NO	8,000.00	HOLD-Stormwater Site
1451	412333356003	18	33-41-23	SPG 004 0000 1216	26023 HAPSBURG RD	FL	33948	Vacant Residential	Low Density Residential	NO	7,999.99	HOLD-Stormwater Site

CHARLOTTE COUNTY OWNED LAND INVENTORY 2020

	ACCOUNT	MAP #	S-T-R	SHORT LEGAL	ADDRESS	STATE	ZIP CODE	CURRENT LAND USE	FUTURE LAND USE	WATER	SQ_Ft	DESCRIPTION
1452	412333356004	18	33-41-23	SPG 004 0000 1218	26031 HAPSBURG RD	FL	33948	Vacant Residential	Low Density Residential	NO	7,999.99	HOLD-Stormwater Site
1453	412333356015	18	33-41-23	SPG 004 0000 1211	11512 BURNT STORE RD	FL	33948	Vacant Residential	Low Density Residential	NO	11,669.55	HOLD-Stormwater Site
1454	412333356016	18	33-41-23	SPG 004 0000 1280	26014 SCHAM RD	FL	33948	Vacant Residential	Low Density Residential	NO	8,000.01	HOLD-Stormwater Site
1455	412333356017	18	33-41-23	SPG 004 0000 1278	26022 SCHAM RD	FL	33948	Vacant Residential	Low Density Residential	NO	7,999.99	HOLD-Stormwater Site
1456	412333356018	18	33-41-23	SPG 004 0000 1276	26030 SCHAM RD	FL	33948	Vacant Residential	Low Density Residential	NO	8,000.02	HOLD-Stormwater Site
1457	412333357001	18	33-41-23	SPG 004 0000 1282	26007 SCHAM RD	FL	33948	Vacant Residential	Low Density Residential	NO	9,421.86	HOLD-Stormwater Site
1458	412333357002	18	33-41-23	SPG 004 0000 1284	26017 SCHAM RD	FL	33948	Vacant Residential	Low Density Residential	NO	8,000.00	HOLD-Right-of-Way
1459	412333357003	18	33-41-23	SPG 004 0000 1286	26025 SCHAM RD	FL	33948	Vacant Residential	Low Density Residential	NO	7,999.99	HOLD-Right-of-Way
1460	412333357004	18	33-41-23	SPG 004 0000 1288	26033 SCHAM RD	FL	33948	Vacant Residential	Low Density Residential	NO	8,000.01	HOLD-Right-of-Way
1461	412333357005	18	33-41-23	SPG 004 0000 1290	26041 SCHAM RD	FL	33948	Vacant Residential	Low Density Residential	NO	7,999.99	HOLD-Right-of-Way
1462	412333357006	18	33-41-23	SPG 004 0000 1292	26049 SCHAM RD	FL	33948	Vacant Residential	Low Density Residential	NO	7,999.94	HOLD-Right-of-Way
1463	412333357007	18	33-41-23	SPG 004 0000 1294	26057 SCHAM RD	FL	33948	Vacant Residential	Low Density Residential	NO	7,999.78	HOLD-Right-of-Way
1464	412333357008	18	33-41-23	SPG 004 0000 1296	26065 SCHAM RD	FL	33948	Vacant Residential	Low Density Residential	NO	7,999.79	HOLD-Right-of-Way
1465	412333357009	18	33-41-23	SPG 004 0000 1298	26073 SCHAM RD	FL	33948	Vacant Residential	Low Density Residential	NO	7,999.83	HOLD-Right-of-Way
1466	412333357010	18	33-41-23	SPG 004 0000 1300	26081 SCHAM RD	FL	33948	Vacant Residential	Low Density Residential	NO	3,999.94	HOLD-Right-of-Way
1467	412333357011	18	33-41-23	SPG 004 0000 1301	26085 SCHAM RD	FL	33948	Vacant Residential	Low Density Residential	NO	3,999.95	HOLD-Right-of-Way
1468	412333357012	18	33-41-23	SPG 004 0000 1302	26089 SCHAM RD	FL	33948	Vacant Residential	Low Density Residential	NO	7,999.92	HOLD-Right-of-Way
1469	412333357013	18	33-41-23	SPG 004 0000 1304	26097 SCHAM RD	FL	33948	Vacant Residential	Low Density Residential	NO	7,999.98	HOLD-Right-of-Way
1470	412333357014	18	33-41-23	SPG 004 0000 1306	26105 SCHAM RD	FL	33948	Vacant Residential	Low Density Residential	NO	7,999.99	HOLD-Right-of-Way
1471	412333357015	18	33-41-23	SPG 004 0000 1308	26113 SCHAM RD	FL	33948	Vacant Residential	Low Density Residential	NO	8,000.02	HOLD-Stormwater Site
1472	412333357016	18	33-41-23	SPG 004 0000 1310	26121 SCHAM RD	FL	33948	Vacant Residential	Low Density Residential	NO	7,999.97	HOLD-Stormwater Site
1473	412333381005	18	33-41-23	SPG 005 0000 1534	26201 NOTRE DAME BLVD	FL	33948	Vacant Residential	Low Density Residential	NO	16,895.70	Need review/BCC approval to declare surplus
1474	412333386001	18	33-41-23	SPG 005 0000 1410	26156 SCHAM RD	FL	33948	Vacant Residential	Low Density Residential	NO	7,999.99	Declared Surplus-Fall 2020 Sale
1475	412333386026	18	33-41-23	SPG 005 0000 1468	26155 HAPSBURG RD	FL	33948	Vacant Residential	Low Density Residential	NO	8,000.01	Declared Surplus-Fall 2020 Sale
1476	412333387001	18	33-41-23	SPG 004 0000 1312	26129 SCHAM RD	FL	33948	Vacant Residential	Low Density Residential	NO	16,000.02	HOLD-Stormwater Site
1477	412333387003	18	33-41-23	SPG 005 0000 1318	26153 SCHAM RD	FL	33948	Vacant Residential	Low Density Residential	NO	15,999.99	HOLD-Utility Site
1478	412333403006	18	33-41-23	SPG 002 0000 0468	26335 BROOKS RD	FL	33948	Vacant Residential	Low Density Residential	NO	7,999.99	Need review/BCC approval to declare surplus
1479	412333405006	18	33-41-23	SPG 002 0000 0604	26349 DEER RD	FL	33948	Vacant Residential	Low Density Residential	NO	8,000.00	Declared Surplus-Can be sold
1480	412333453001	18	33-41-23	SPG 006 0000 1627	26287 NOTRE DAME BLVD	FL	33948	Government	Low Density Residential	NO	31,563.56	HOLD-Facility
1481	412334105014	18	34-41-23	SPG 001 0000 0422	11134 SECOND AVE	FL	33948	Vacant Residential	Low Density Residential	NO	7,987.41	Declared Surplus-Can be sold
1482	412334106011	18	34-41-23	SPG 001 0000 PARKN	11040 PINETRAIL RD	FL	33948	Government	Parks & Recreation	NO	162,744.75	Declared Surplus-Fall 2020 Sale
1483	412334155002	18	34-41-23	SPG 001 0000 0551	11192 FIRST AVE	FL	33948	Vacant Residential	Parks & Recreation	NO	7,987.41	HOLD-Park
1484	412334176009	18	34-41-23	SPG 001 0000 0553	11200 FIRST AVE	FL	33948	Government	Parks & Recreation	NO	103,442.86	HOLD-Facility
1485	412334182007	18	34-41-23	SPG 001 0000 PARKS		FL	33948	Government	Parks & Recreation	NO	35,694.61	HOLD-Park
1486	412334182016	18	34-41-23	SPG 001 0000 1661	11342 FIRST AVE	FL	33948	Vacant Residential	Parks & Recreation	NO	1,993.70	HOLD-Right-of-Way
1487	412334254002	18	34-41-23	SPG 001 0000 32BN		FL	33948	Vacant Commercial	Commercial	NO	5,998.32	HOLD-Right-of-Way
1488	412334352001	18	34-41-23	SPG 000 CNTY PARK	27020 NOTRE DAME BLVD	FL	33948	Government	Low Density Residential	NO	24,827.16	HOLD-Park
1489	412334454001	18	34-41-23	SPG 001 0000 1552	11540 SECOND AVE	FL	33948	Vacant Residential	Low Density Residential	NO	7,987.37	Declared Surplus-Can be sold
1490	422001200019	4	1-42-20	RSD 002 0103 0083		FL	33948	Miscellaneous	Preservation	NO	17,165.40	HOLD-Environmental/Preservation
1491	422002156001	4	2-42-20	CHE 002 000J 0000	9495 PLACIDA RD	FL	33948	Government	Public Lands & Facilities	NO	59,980.69	HOLD-Facility
1492	422003126011	4	3-42-20	ZZZ 344120 P2-1	8470 PLACIDA RD	FL	33948	Government	Medium Density Residential	NO	46,382.06	HOLD-Right-of-Way
1493	422003126012	4	3-42-20	ZZZ 034220 P2-2	8480 PLACIDA RD	FL	33948	Vacant Residential	Medium Density Residential	NO	71,043.11	HOLD-Right-of-Way
1494	422003226003	4	3-42-20	CHE 000 000A P103		FL	33948	Vacant Commercial	Commercial	NO	5,027.22	HOLD-Right-of-Way
1495	422012201001	4	12-42-20	ZZZ 124220 P9-3-2	14009 GASPARILLA RD	FL	33948	Vacant Residential		NO	11,937.46	HOLD-Park
1496	422012301002	4	12-42-20	ZZZ 124220 P8-1	12560 PLACIDA RD	FL	33948	Vacant Commercial	High Intensity Industrial	YES	617,911.25	HOLD-Park
1497	422012301003	4	12-42-20	ZZZ 124220 P8-2	6499 BOCA GRANDE CSWY	FL	33948	Government	Parks & Recreation	YES	245,429.17	HOLD-Park
1498	422012328001	4	12-42-20	ZZZ 124220 P9 & P9-1	14021 GASPARILLA RD	FL	33948	Government		YES	186,726.77	HOLD-Park
1499	422012328002	4	12-42-20	ZZZ 124220 P9-1-1	13120 PIER RD	FL	33948	Government		YES	3,358.19	HOLD-Park
1500	422012329004	4	12-42-20	ZZZ 124220 P2-1-4	14007 GASPARILLA RD	FL	33948	Vacant Residential	Resource Conservation	YES	5,608.99	HOLD-Park
1501	422013100002	4	13-42-20	ZZZ 134220 P9	13130 PIER RD	FL	33948	Government		YES	89,132.96	HOLD-Park
1502	422026176001	4	26-42-20	ZZZ 264220 P9		FL	33948	Government		NO	279,082.02	HOLD-Park
1503	422035102001	5	35-42-20	ZZZ 354220 P9-1	5810 GASPARILLA RD	FL	33948	Government	Preservation	NO	156,222.53	HOLD-Park
1504	422035102002	5	35-42-20	ZZZ 354220 P2		FL	33948	Government	Preservation	NO	478,868.87	HOLD-Environmental/Preservation
1505	422035376004	5	35-42-20	ZZZ 354220 P5		FL	33948	Government	Preservation	NO	223,974.52	HOLD-Environmental/Preservation
1506	422035400001	5	35-42-20	ZZZ 354220 P6		FL	33948	Government	Preservation	NO	1,116,378.83	HOLD-Environmental/Preservation
1507	422103326003	10	3-42-21	RSP 000 0005 0016		FL	33948	Vacant Residential	Preservation	NO	10,172.07	HOLD-Environmental/Preservation
1508	422104102008	10	4-42-21	RMD 000 0095 0005	3 CRACKLE CT	FL	33948	Vacant Residential	Low Density Residential	NO	7,500.01	Declared Surplus-Fall 2020 Sale
1509	422104102016	10	4-42-21	RMD 000 0095 0006	5 CRACKLE CT	FL	33948	Vacant Residential	Low Density Residential	NO	7,499.99	Declared Surplus-Fall 2020 Sale

CHARLOTTE COUNTY OWNED LAND INVENTORY 2020

	ACCOUNT	MAP #	S-T-R	SHORT LEGAL	ADDRESS		STATE	ZIP CODE	CURRENT LAND USE	FUTURE LAND USE	WATER	SQ_Ft	DESCRIPTION
1510	422105279010	10	5-42-21	RVL 000 0011 0012	12315	TRIPLETAIL DR	FL	33948	Vacant Residential	Low Density Residential	NO	9,143.94	HOLD-Utility Site
1511	422109102005	10	4-42-21	RVL 000 0039 0050	14300	BLUE MARLIN RD	FL	33948	Vacant Residential	Low Density Residential	NO	7,500.00	HOLD-Utility Site
1512	422129100001	11	29-42-21	ZZZ 294221 ALL			FL	33948	Government		NO	29,002,058.81	HOLD-Environmental/Preservation
1513	422132100004	11	31-42-21	ZZZ 314221 ALL			FL	33948	Government		NO	113,014,008.94	HOLD-Environmental/Preservation
1514	422136100001	11	36-42-21	ZZZ 364221 P1			FL	33948	Government		YES	27,825,310.15	HOLD-Environmental/Preservation
1515	422302126007	19	2-42-23	TGA 007 0144 0014	12053	ESTRELLA BLVD	FL	33948	Vacant Residential		NO	11,690.91	Declared Surplus-Can be sold
1516	422302178007	19	2-42-23	TGA 007 0140 0013	12223	ESTRELLA BLVD	FL	33948	Vacant Residential	Low Density Residential	NO	8,400.02	Declared Surplus-Can be sold
1517	422302276007	19	2-42-23	TGA 007 0123 0067	12196	CARAVAN DR	FL	33948	Vacant Residential	Low Density Residential	NO	25,200.00	Declared Surplus-Can be sold
1518	422302276008	19	2-42-23	TGA 007 0123 0063	12232	CARAVAN DR	FL	33948	Vacant Residential	Low Density Residential	NO	8,400.03	Declared Surplus-Can be sold
1519	422302276015	19	2-42-23	TGA 007 0123 0064	12226	CARAVAN DR	FL	33948	Vacant Residential	Low Density Residential	NO	8,399.99	Declared Surplus-Can be sold
1520	422302276016	19	2-42-23	TGA 007 0123 0065	12220	CARAVAN DR	FL	33948	Vacant Residential	Low Density Residential	NO	8,400.01	Declared Surplus-Can be sold
1521	422302276017	19	2-42-23	TGA 007 0123 0066	12214	CARAVAN DR	FL	33948	Vacant Residential	Low Density Residential	NO	8,400.01	Declared Surplus-Can be sold
1522	422302278011	19	2-42-23	TGA 007 0125 0055	28389	HERMOSO DR	FL	33948	Vacant Residential	Low Density Residential	NO	14,400.06	Declared Surplus-Can be sold
1523	422302334017	19	2-42-23	TGA 001 0006 0003	12393	RODRIGO AVE	FL	33948	Vacant Residential	Low Density Residential	NO	7,200.18	Declared Surplus-Can be sold
1524	422302351010	19	2-42-23	TGA 001 0019 0028	28064	PENDERGRASS AVE	FL	33948	Vacant Residential		NO	7,667.54	Declared Surplus-Can be sold
1525	422302355006	19	2-42-23	TGA 001 0017 0044	28226	S TWIN LAKES DR	FL	33948	Vacant Residential	Low Density Residential	YES	11,910.10	Declared Surplus-Can be sold
1526	422302357019	19	2-42-23	TGA 001 0024 0003	28121	SENATOR DR	FL	33948	Vacant Residential	Low Density Residential	NO	4,799.67	Declared Surplus-Can be sold
1527	422302358032	19	2-42-23	TGA 001 0025 0044	28076	CHINQUAPIN DR	FL	33948	Vacant Residential	Low Density Residential	NO	8,399.45	Declared Surplus-Can be sold
1528	422302380003	19	2-42-23	TGA 001 0012 0018	28154	SUNSET DR	FL	33948	Vacant Residential	Low Density Residential	NO	19,199.57	HOLD-Utility Site
1529	422302428021	19	2-42-23	TGA 007 0128 PARK			FL	33948	Government		YES	146,849.12	HOLD-Park
1530	422302432001	19	2-42-23	TGA 007 0123 0027	12434	CARAVAN DR	FL	33948	Vacant Residential	Low Density Residential	NO	9,599.99	Declared Surplus-Can be sold
1531	422302432005	19	2-42-23	TGA 007 0123 0023	12458	CARAVAN DR	FL	33948	Vacant Residential	Low Density Residential	NO	9,600.01	Declared Surplus-Can be sold
1532	422302451012	19	2-42-23	TGA 001 0002 PARK	12531	TAMIAMI TRL	FL	33948	Government	Commercial	NO	62,126.99	HOLD-Park
1533	422302452005	19	2-42-23	TGA 001 0008 0021	12519	SIESTA DR	FL	33948	Vacant Residential	Low Density Residential	NO	6,257.79	Declared Surplus-Fall 2020 Sale
1534	422302459002	19	2-42-23	TGA 007 0121 0006	12552	EASHA BLVD	FL	33948	Vacant Residential	Low Density Residential	NO	7,199.77	Declared Surplus-Can be sold
1535	422303101001	19	3-42-23	TGA 006 0105 PARK			FL	33948	Government		YES	44,574.61	HOLD-Park
1536	422303103020	19	3-42-23	TGA 006 0081 PARK			FL	33948	Government		NO	272,152.25	HOLD-Park
1537	422303105023	19	3-42-23	TGA 006 0084 0012	27100	VALENCIA DR	FL	33948	Vacant Residential	Low Density Residential	NO	7,199.96	Declared Surplus-Can be sold
1538	422303128012	19	3-42-23	TGA 006 0083 0016	12082	VENETIAN DR	FL	33948	Vacant Residential	Low Density Residential	NO	7,219.81	Declared Surplus-Can be sold
1539	422303153008	19	3-42-23	TGA 006 0086 0034	27091	LA COQUINA DR	FL	33948	Vacant Residential	Low Density Residential	NO	9,600.08	Declared Surplus-Can be sold
1540	422303180012	19	3-42-23	TGA 006 0093 0017	12244	RIPPLE DR	FL	33948	Vacant Residential	Low Density Residential	NO	13,927.98	Declared Surplus-Fall 2020 Sale
1541	422303206005	19	3-42-23	TGA 006 0102 0032	27297	GARDENIA TER	FL	33948	Vacant Residential	Low Density Residential	NO	8,400.04	Declared Surplus-Fall 2020 Sale
1542	422303206017	19	3-42-23	TGA 006 0102 0007	27320	DEL RIO DR	FL	33948	Vacant Residential	Low Density Residential	NO	8,399.96	Declared Surplus-Fall 2020 Sale
1543	422303228005	19	3-42-23	TGA 003 0047 0023	12054	GLADIOLA ST	FL	33948	Vacant Residential	Low Density Residential	NO	9,600.19	Declared Surplus-Fall 2020 Sale
1544	422303229018	19	3-42-23	TGA 003 0046 0001	12091	ORSON ST	FL	33948	Vacant Residential	Low Density Residential	NO	6,383.07	Declared Surplus-Fall 2020 Sale
1545	422303251004	19	3-42-23	TGA 006 0100 0022	12168	DEL RIO DR	FL	33948	Vacant Residential		NO	8,327.81	Declared Surplus-Can be sold
1546	422303251005	19	3-42-23	TGA 006 0100 0021	12174	DEL RIO DR	FL	33948	Vacant Residential	Low Density Residential	NO	8,479.64	HOLD-Stormwater Site
1547	422303251007	19	3-42-23	TGA 006 0100 0019	12186	DEL RIO DR	FL	33948	Vacant Residential	Low Density Residential	NO	8,798.20	Declared Surplus-Can be sold
1548	422303251015	19	3-42-23	TGA 006 0100 0006	12173	PONTOON BLVD	FL	33948	Vacant Residential	Low Density Residential	NO	8,291.98	HOLD-Stormwater Site
1549	422303277011	19	3-42-23	TGA 003 0040 0037	12218	HINDLE AVE	FL	33948	Vacant Residential	Low Density Residential	NO	8,099.86	Declared Surplus-Can be sold
1550	422303277035	19	3-42-23	TGA 003 0040 0003	12257	CARTOUCHE AVE	FL	33948	Vacant Residential	Low Density Residential	NO	8,099.83	Declared Surplus-Can be sold
1551	422303302028	19	3-42-23	TGA 005 0078 0001	12355	GRAFFITI DR	FL	33948	Vacant Residential	Low Density Residential	NO	9,522.84	Declared Surplus-Fall 2020 Sale
1552	422303329019	19	3-42-23	TGA 004 0066 0017	12297	EL PRADO DR	FL	33948	Vacant Residential	Low Density Residential	NO	9,600.21	Declared Surplus-Fall 2020 Sale
1553	422303331032	19	3-42-23	TGA 004 0063 0015	27214	ALHAMBRA DR	FL	33948	Vacant Residential	Low Density Residential	NO	7,198.10	Declared Surplus-Can be sold
1554	422303382001	19	3-42-23	TGA 004 0057 PARK	12455	PATH AVE	FL	33948	Government		YES	737,958.60	HOLD-Park
1555	422304100003	19	4-42-23	ZZZ 044223 P7	12100	BURNT STORE RD	FL	33948	Agricultural		NO	39,835.26	HOLD-Right-of-Way
1556	422304100005	19	4-42-23	ZZZ 044223 P4-3	12030	BURNT STORE RD	FL	33948	Government	Burnt Store Village Residential	NO	45,554.52	HOLD-Right-of-Way
1557	422304100007	19	4-42-23	ZZZ 044223 P4-4-1			FL	33948	Vacant Residential		NO	115,800.31	HOLD-Right-of-Way
1558	422304100008	19	4-42-23	ZZZ 044223 P6-1	12100	BURNT STORE RD	FL	33948	Non-agricultural Acreage		NO	437,279.67	HOLD-Right-of-Way
1559	422304300001	19	4-42-23	ZZZ 044223 P5-1-1	12480	BURNT STORE RD	FL	33948	Single Family Residential		NO	27,512.62	HOLD-Right-of-Way
1560	422304300002	19	4-42-23	ZZZ 044223 P5-1	12500	BURNT STORE RD	FL	33948	Vacant Residential		NO	175,037.26	HOLD-Right-of-Way
1561	422304300003	19	4-42-23	ZZZ 044223 P5	12540	BURNT STORE RD	FL	33948	Vacant Residential		NO	206,407.55	HOLD-Right-of-Way
1562	422304300004	19	4-42-23	ZZZ 044223 P5-1-2			FL	33948	Vacant Residential	Burnt Store Village Residential	NO	111,878.47	HOLD-Right-of-Way
1563	422304300006	19	4-42-23	ZZZ 044223 P4-2-1	12280	BURNT STORE RD	FL	33948	Agricultural		NO	505,438.26	HOLD-Right-of-Way
1564	422308200003	19	8-42-23	ZZZ 084223 P2-1-1			FL	33948	Agricultural	Burnt Store Limited Development	NO	212,269.36	HOLD-Right-of-Way
1565	422309200007	19	9-42-23	ZZZ 094223 P1-5			FL	33948	Government	Burnt Store Village Residential	NO	78,173.63	HOLD-Right-of-Way
1566	422309200008	19	9-42-23	ZZZ 094233 P1-4-1	13050	BURNT STORE RD	FL	33948	Agricultural	Burnt Store Village Residential	NO	439,824.06	HOLD-Right-of-Way
1567	422309200009	19	9-42-23	ZZZ 094223 P1-6			FL	33948	Vacant Residential	Burnt Store Village Residential	NO	89,100.73	HOLD-Right-of-Way

CHARLOTTE COUNTY OWNED LAND INVENTORY 2020

	ACCOUNT	MAP #	S-T-R	SHORT LEGAL	ADDRESS	STATE	ZIP CODE	CURRENT LAND USE	FUTURE LAND USE	WATER	SQ_Ft	DESCRIPTION
1568	422309301004	19	9-42-23	ZZZ 094223 P2-2		FL	33948	Non-agricultural Acreage	Burnt Store Village Residential	NO	433,415.68	HOLD-Right-of-Way
1569	422309301005	19	9-42-23	ZZZ 094223 P2-3		FL	33948	Vacant Residential	Burnt Store Village Residential	NO	690.15	HOLD-Right-of-Way
1570	422309351002	19	9-42-23	ZZZ 094223 P4	13490 BURNT STORE RD	FL	33948	Vacant Residential	Burnt Store Village Residential	NO	8,249.69	HOLD-Right-of-Way
1571	422309351008	19	9-42-23	ZZZ 094223 P5-1	13520 BURNT STORE RD	FL	33948	Vacant Residential	Burnt Store Village Residential	NO	10,199.58	HOLD-Right-of-Way
1572	422309351013	19	9-42-23	ZZZ 094223 P8-1-1	13530 BURNT STORE RD	FL	33948	Vacant Residential	Burnt Store Village Residential	NO	12,995.41	HOLD-Right-of-Way
1573	422309351014	19	9-42-23	ZZZ 094223 P8-2	13500 BURNT STORE RD	FL	33948	Vacant Residential	Burnt Store Village Residential	NO	15,069.85	HOLD-Right-of-Way
1574	422309351015	19	9-42-23	ZZZ 094223 P8-3	13400 BURNT STORE RD	FL	33948	Vacant Residential	Burnt Store Village Residential	NO	104,778.89	HOLD-Right-of-Way
1575	422309351016	19	9-42-23	ZZZ 094223 P6-6-1		FL	33948	Vacant Residential	Burnt Store Village Residential	NO	837.43	HOLD-Right-of-Way
1576	422309351017	19	9-42-23	ZZZ 094223 P6-8		FL	33948	Miscellaneous	Burnt Store Village Residential	NO	2,596.39	HOLD-Right-of-Way
1577	422309351018	19	9-42-23	ZZZ 094223 P6-3-1	13510 BURNT STORE RD	FL	33948	Vacant Residential	Burnt Store Village Residential	NO	17,331.76	HOLD-Right-of-Way
1578	422309351019	19	9-42-23	ZZZ 094223 P6-1-2		FL	33948	Vacant Residential	Burnt Store Village Residential	NO	4,199.82	HOLD-Right-of-Way
1579	422310101002	19	10-42-23	TGA 009 0201 0003	12555 GREEN GULF BLVD	FL	33948	Vacant Residential	Low Density Residential	NO	7,136.22	Declared Surplus-Can be sold
1580	422310103013	19	10-42-23	TGA 009 0195 0024	27118 PASADENA DR	FL	33948	Vacant Residential	Low Density Residential	NO	11,999.55	Declared Surplus-Can be sold
1581	422310105012	19	10-42-23	TGA 009 0197 0021	27109 BADGER DR	FL	33948	Vacant Residential	Low Density Residential	NO	9,599.97	Declared Surplus-Can be sold
1582	422310106006	19	10-42-23	TGA 009 0198 0011	27069 ALOHA DR	FL	33948	Vacant Residential	Low Density Residential	NO	9,599.92	Declared Surplus-Fall 2020 Sale
1583	422310129004	19	10-42-23	TGA 009 0197 0037	27132 ALOHA DR	FL	33948	Vacant Residential	Low Density Residential	NO	9,600.03	Declared Surplus-Fall 2020 Sale
1584	422310135025	19	10-42-23	TGA 009 0193 0036	27234 TREADMILL DR	FL	33948	Vacant Residential	Low Density Residential	NO	9,600.03	Declared Surplus-Fall 2020 Sale
1585	422310159004	19	10-42-23	TGA 010 0287 0004	27107 SAVOY DR	FL	33948	Vacant Residential	Low Density Residential	NO	7,200.02	Declared Surplus-Can be sold
1586	422310207019	19	10-42-23	TGA 009 0186 0031	27306 TREADMILL DR	FL	33948	Vacant Residential	Low Density Residential	NO	7,199.96	Declared Surplus-Fall 2020 Sale
1587	422310252016	19	10-42-23	TGA 010 0249 0034	27292 NASSAU DR	FL	33948	Vacant Residential	Low Density Residential	NO	7,199.97	Declared Surplus-Can be sold
1588	422310256011	19	10-42-23	TGA 010 0253 0013	13231 BISSELL DR	FL	33948	Vacant Residential	Low Density Residential	NO	6,700.29	Declared Surplus-Can be sold
1589	422310306002	19	10-42-23	TGA 010 0296 0003	13342 EASEL DR	FL	33948	Vacant Residential	Low Density Residential	NO	6,700.74	Declared Surplus-Fall 2020 Sale
1590	422310356016	19	10-42-23	TGA 010 0302 0017	27091 HACIENDA DR	FL	33948	Vacant Residential	Low Density Residential	NO	4,799.98	Declared Surplus-Fall 2020 Sale
1591	422310357048	19	10-42-23	TGA 010 0303 0036	27106 LAS LOMAS DR	FL	33948	Vacant Residential	Low Density Residential	NO	4,800.03	Declared Surplus-Can be sold
1592	422310428028	19	10-42-23	TGA 010 0243 0050	27597 CITATION TER	FL	33948	Vacant Residential	Low Density Residential	YES	6,043.49	HOLD-Waterway Access
1593	422310432002	19	10-42-23	TGA 010 0242 0002	27610 CITATION TER	FL	33948	Vacant Residential	Low Density Residential	NO	7,701.56	Declared Surplus-Can be sold
1594	422310453009	19	10-42-23	TGA 010 0267 0014	27280 LAS LOMAS DR	FL	33948	Vacant Residential	Low Density Residential	NO	7,200.02	Declared Surplus-Can be sold
1595	422310454016	19	10-42-23	TGA 010 0264 0020	13623 CAROUSEL DR	FL	33948	Vacant Residential		YES	7,676.75	HOLD-Waterway Access
1596	422310454022	19	10-42-23	TGA 010 0264 0026	13659 CAROUSEL DR	FL	33948	Vacant Residential	Low Density Residential	YES	6,431.13	Declared Surplus-Fall 2020 Sale
1597	422310454045	19	10-42-23	TGA 010 0264 0031	27360 LAS LOMAS DR	FL	33948	Vacant Residential	Low Density Residential	YES	7,330.16	Declared Surplus-Fall 2020 Sale
1598	422310478004	19	10-42-23	TGA 010 0240 0007	27483 CRESTWOOD DR	FL	33948	Vacant Residential	Low Density Residential	NO	7,199.98	Declared Surplus-Fall 2020 Sale
1599	422310483002	19	10-42-23	TGA 010 0263 0003	27401 LAS LOMAS DR	FL	33948	Vacant Residential	Low Density Residential	NO	14,400.07	Declared Surplus-Can be sold
1600	422311108010	19	11-42-23	TGA 009 0170 0011	13112 MANDALAY DR	FL	33948	Vacant Residential	Low Density Residential	YES	10,146.71	HOLD-Waterway Access
1601	422311108011	19	11-42-23	TGA 009 0170 0012	13102 MANDALAY DR	FL	33948	Vacant Residential	Low Density Residential	YES	10,747.74	HOLD-Waterway Access
1602	422311108026	19	11-42-23	TGA 009 0170 0026	13133 SAN BENITO DR	FL	33948	Vacant Residential		YES	9,938.27	HOLD-Waterway Access
1603	422311108027	19	11-42-23	TGA 009 0170 0025	13121 SAN BENITO DR	FL	33948	Vacant Residential		YES	11,995.66	HOLD-Waterway Access
1604	422311110010	19	11-42-23	TGA 009 0171 0009	13117 MIZELL AVE	FL	33948	Vacant Residential	Low Density Residential	NO	7,200.02	Declared Surplus-Fall 2020 Sale
1605	422311127020	19	11-42-23	TGA 009 0161 0036	28148 BARSTOW DR	FL	33948	Vacant Residential	Low Density Residential	NO	14,399.99	Declared Surplus-Fall 2020 Sale
1606	422311127034	19	11-42-23	TGA 009 0161 0022	28238 BARSTOW DR	FL	33948	Vacant Residential	Low Density Residential	NO	7,200.02	Declared Surplus-Fall 2020 Sale
1607	422311128019	19	11-42-23	TGA 009 0162 0019	28249 BARSTOW DR	FL	33948	Vacant Residential		NO	7,441.75	Declared Surplus-Can be sold
1608	422311129017	19	11-42-23	TGA 009 0163 0017	28237 ALATADENA DR	FL	33948	Vacant Residential	Low Density Residential	NO	7,200.02	Declared Surplus-Fall 2020 Sale
1609	422311203005	19	11-42-23	TGA 009 0164 0031	28274 MANFRED DR	FL	33948	Vacant Residential	Low Density Residential	NO	7,200.03	Declared Surplus-Can be sold
1610	422311204007	19	11-42-23	TGA 009 0160 0007	28392 PASADENA DR	FL	33948	Vacant Residential	Low Density Residential	NO	7,200.01	Declared Surplus-Can be sold
1611	422311206009	19	11-42-23	TGA 010 0203 0003	12672 GUCCI DR	FL	33948	Vacant Residential	Low Density Residential	NO	18,000.01	Declared Surplus-Fall 2020 Sale
1612	422311335007	19	11-42-23	TGA 010 0204 0039	13308 SANTA MARIA DR	FL	33948	Vacant Residential	Low Density Residential	YES	7,615.88	HOLD-Waterway Access
1613	422311351018	19	11-42-23	TGA 010 0232 0030	28030 CRESTWOOD DR	FL	33948	Vacant Residential	Low Density Residential	NO	7,200.04	Declared Surplus-Can be sold
1614	422311353015	19	11-42-23	TGA 010 0234 0043	28020 CHRYSALIS DR	FL	33948	Vacant Residential	Low Density Residential	NO	9,599.98	Declared Surplus-Fall 2020 Sale
1615	422311353016	19	11-42-23	TGA 010 0234 0041	28028 CHRYSALIS DR	FL	33948	Vacant Residential	Low Density Residential	NO	9,599.99	Declared Surplus-Fall 2020 Sale
1616	422311354001	19	11-42-23	TGA 010 0235 0001	13484 MICHILIN AVE	FL	33948	Vacant Residential	Low Density Residential	NO	11,348.00	Declared Surplus-Can be sold
1617	422311356003	19	11-42-23	TGA 010 0236 0006	28023 LAS LOMAS DR	FL	33948	Vacant Residential	Low Density Residential	NO	10,090.05	Declared Surplus-Can be sold
1618	422313300001	19	13-42-23	ZZZ 134223 P1-1-1		FL	33948	Miscellaneous	Agriculture	NO	156,206.78	HOLD-Stormwater Site
1619	422316100016	19	16-42-23	ZZZ 164223 P1-1-1		FL	33948	Vacant Residential		NO	23,143.74	HOLD-Right-of-Way
1620	422316100017	19	16-42-23	ZZZ 164223 P2-1B		FL	33948	Vacant Residential	Burnt Store Village Residential	NO	29,199.25	HOLD-Right-of-Way
1621	422316100018	19	16-42-23	ZZZ 164223 T1	14200 BURNT STORE RD	FL	33948	Vacant Residential	Burnt Store Limited Development	NO	227,671.17	HOLD-Right-of-Way
1622	422316100019	19	16-42-23	ZZZ 164223 P13-1		FL	33948	Vacant Residential	Burnt Store Village Residential	NO	12,531.32	HOLD-Right-of-Way
1623	422316200014	19	16-42-23	ZZZ 164223 P1-2		FL	33948	Vacant Residential	Burnt Store Village Residential	NO	123,219.06	HOLD-Right-of-Way
1624	422316300013	19	16-42-23	ZZZ 164223 P4-1-1		FL	33948	Vacant Residential	Burnt Store Village Residential	NO	6,906.11	HOLD-Right-of-Way
1625	422316300014	19	16-42-23	ZZZ 164223 P4-3-1		FL	33948	Vacant Residential	Burnt Store Village Residential	NO	8,102.90	HOLD-Right-of-Way

CHARLOTTE COUNTY OWNED LAND INVENTORY 2020

	ACCOUNT	MAP #	S-T-R	SHORT LEGAL	ADDRESS	STATE	ZIP CODE	CURRENT LAND USE	FUTURE LAND USE	WATER	SQ_Ft	DESCRIPTION
1626	422316300015	19	16-42-23	ZZZ 164223 P5-1		FL	33948	Vacant Residential	Burnt Store Village Residential	NO	1,805.44	HOLD-Right-of-Way
1627	422316300016	19	16-42-23	ZZZ 164223 P5-2		FL	33948	Vacant Residential	Burnt Store Village Residential	NO	1,439.13	HOLD-Right-of-Way
1628	422316300017	19	16-42-23	ZZZ 164223 P4-4		FL	33948	Vacant Residential	Burnt Store Village Residential	NO	10,483.98	HOLD-Right-of-Way
1629	422316300018	19	16-42-23	ZZZ 164223 P4-2-1		FL	33948	Agricultural	Burnt Store Village Residential	NO	10,558.95	HOLD-Right-of-Way
1630	422316300019	19	16-42-23	ZZZ 164223 P6-1	14500 BURNT STORE RD	FL	33948	Non-agricultural Acreage	Burnt Store Village Residential	NO	148,232.04	HOLD-Right-of-Way
1631	422316300020	19	16-42-23	ZZZ 164223 P14-1		FL	33948	Vacant Commercial	Burnt Store Village Residential	NO	70,858.08	HOLD-Right-of-Way
1632	422317300004	20	23-42-23	TER 001 0000 TC-1		FL	33948	Vacant Commercial	Burnt Store Village Residential	NO	4,356.31	HOLD-Right-of-Way
1633	422317300005	20	23-42-23	TER 001 0000 TC-2	14001 BURNT STORE RD	FL	33948	Vacant Commercial	DRI Mixed Use	NO	223,086.16	HOLD-Right-of-Way
1634	422317300006	20	23-42-23	TER 001 0000 TC-3		FL	33948	Vacant Commercial	DRI Mixed Use	NO	78,637.42	HOLD-Right-of-Way
1635	422317300007	20	20-42-23	TER 001 0000 00T3-1		FL	33948	Vacant Commercial	DRI Mixed Use	NO	40,556.08	HOLD-Right-of-Way
1636	422317426029	20	17-42-23	TER 001 0000 TR-1		FL	33948	Vacant Commercial		NO	7,199.58	HOLD-Right-of-Way
1637	422319480012	20	19-42-23	PIR 002 000B 0002	24591 YACHT CLUB BLVD	FL	33948	Government	Low Density Residential	NO	11,999.86	HOLD-Utility Site
1638	422320200004	20	20-42-23	ZZZ 204223 P4-1	15215 BURNT STORE RD	FL	33948	Vacant Commercial	Commercial	NO	279,543.07	HOLD-Right-of-Way
1639	422320200007	20	20-42-23	ZZZ 204223 P4	15250 BURNT STORE RD	FL	33948	Vacant Commercial	Commercial	NO	143,690.44	HOLD-Right-of-Way
1640	422320200008	20	20-42-23	ZZZ 204223 P5	15200 BURNT STORE RD	FL	33948	Vacant Residential	Burnt Store Village Residential	NO	421,126.33	HOLD-Facility
1641	422320200015	20	20-42-23	ZZZ 204223 P1-2	15051 BURNT STORE RD	FL	33948	Non-agricultural Acreage		NO	317,734.52	HOLD-Right-of-Way
1642	422320200016	20	20-42-23	ZZZ 204223 P1-3	15000 BURNT STORE RD	FL	33948	Non-agricultural Acreage	Burnt Store Village Residential	NO	363,225.28	HOLD-Right-of-Way
1643	422320200017	20	20-42-23	ZZZ 204223 P6-1		FL	33948	Vacant Residential	Burnt Store Village Residential	NO	63,670.92	HOLD-Right-of-Way
1644	422320400007	20	20-42-23	ZZZ 204223 P19		FL	33948	Government	Resource Conservation	NO	243,459.87	HOLD-Environmental/Preservation
1645	422320400021	20	20-42-23	ZZZ 204223 P19-1	25342 ZEMEL RD	FL	33948	Government	Resource Conservation	NO	52,418.57	HOLD-Environmental/Preservation
1646	422321100002	20	21-42-23	ZZZ 214223 P2-1		FL	33948	Vacant Residential	Burnt Store Village Residential	NO	4,727.20	HOLD-Right-of-Way
1647	422325100001	20	25-42-23	ZZZ 254223 P1	29751 ZEMEL RD	FL	33948	Government		NO	28,531,529.00	HOLD-Facility
1648	422329102012	20	29-42-23	PGI 016 0296 0010	16085 BADALONA DR	FL	33948	Government	High Density Residential	NO	18,749.98	HOLD-Utility Site
1649	422329354003	20	29-42-23	HSW 000 0000 000C	25080 HARBORSIDE BLVD	FL	33948	Vacant Residential	Low Density Residential	NO	7,852.21	HOLD-Utility Site
1650	422332300004	20	32-42-23	ZZZ 324223 P4-3	17430 BURNT STORE RD	FL	33948	Miscellaneous	Public Lands & Facilities	NO	3,461,197.35	HOLD-Utility Site
1651	422415401003	23	15-42-24	ZZZ 154224 P1-165	33604 OIL WELL RD	FL	33948	Vacant Residential	Agriculture	NO	109,668.77	HOLD-Caloosahatchee River Basin EPA Project
1652	422419153001	24	19-42-24	ZZZ 194224 P10		FL	33948	Government		NO	95,978.24	HOLD-Right-of-Way
1653	422419351001	24	19-42-24	ZZZ 194224 P2	15801 TAMIAMI TRL	FL	33948	Government	Resource Conservation	NO	21,237,391.60	HOLD-Environmental/Preservation
1654	422420127005	24	20-42-24	ZZZ 204224 P1-78	31420 OIL WELL RD	FL	33948	Vacant Residential	Agriculture	NO	7,304.65	Declared Surplus-Can be sold
1655	422430126001	24	30-42-24	OGP 001 0001 0001N		FL	33948	Miscellaneous	Commercial	NO	12,381.90	HOLD-Stormwater Site
1656	422524400006	26	19-42-26	ZZZ 194226 P1-1	12900 SR 31	FL	33948	Government		NO	43,622.21	HOLD-Facility
1657	422532400002	26	32-42-25	ZZZ 324225 P1-1		FL	33948	Government		NO	265,987.41	HOLD-Right-of-Way
1658	422619300004	26	19-42-26	ZZZ 194226 P2	11990 SR 31	FL	33948	Vacant Residential	Babcock Mixed Use	NO	14,400.01	HOLD-Park

Charlotte County Real Property Inventory Report 2020

CHARLOTTE COUNTY
FLORIDA

Lease Space

Rented to Elected Officials

CHARLOTTE COUNTY – LEASED PROPERTY

Space Leased to Elected Officials

Table of Contents

	Site Name:	Occupant Name:
25	Historic Courthouse	U.S. Representative Steube
26	South County Annex	Senator Ben Britton
27	West County Annex	Commissioner William Truex

Charlotte County – Space Leased to Elected Officials

Site Name:	Historic Courthouse	Space Leased:	1,084 square feet
Lead Department:	Facilities	Lessor:	Charlotte County
Beginning Date:	1.3.2019	Lessee:	U.S. Representative Steube
Next Renewal Date:	None reflected		
Renewals Remaining:	None reflected	Renewal Notice:	None reflected
Expiration Date:	1.2.2021	Termination Notice:	30 days – written
Monthly Rate:	$800.00	Annual Rate:	$9,600.00

Site Address:	226 Taylor Street, Suites 220 & 230, Punta Gorda, FL 33950
Payments Made To:	Charlotte County, 18500 Murdock Circle, Port Charlotte, FL 33948
Notices To:	Charlotte County, 18500 Murdock Circle, Port Charlotte, FL 33948

Charlotte County – Space Leased to Elected Officials

Site Name:	South County Annex	Space Leased:	796 square feet
Lead Department:	Facilities	Lessor:	Charlotte County
Beginning Date:	12.1.2018	Lessee:	U.S. Senator Albritton
Next Renewal Date:	11.30.2020		
Renewals Remaining:	One (1), two (2) year term	Renewal Notice:	None reflected
Expiration Date:	11.30.2022	Termination Notice:	60 days – written
Monthly Rate:	$250.00	Annual Rate:	$3,000.00

Site Address:	410 Taylor Street, Punta Gorda, FL 33950
Payments Made To:	Charlotte County, 18500 Murdock Circle, Port Charlotte, FL 33948
Notices To:	Charlotte County, 18500 Murdock Circle, Port Charlotte, FL 33948

Charlotte County – Space Leased to Elected Officials

Site Name:	West County Annex	Space Leased:	295 square feet
Lead Department:	Facilities	Lessor:	Charlotte County
Beginning Date:	N/A	Lessee:	Commissioner Truex
Next Renewal Date:	N/A		
Renewals Remaining:	N/A	Renewal Notice:	N/A
Expiration Date:	N/A	Termination Notice:	N/A
Monthly Rate:	$0.00	Annual Rate:	$0.00

Site Address: 6868 San Casa Drive, Englewood, FL 34224

Payments Made To: N/A – No payments required

Notices To: Charlotte County, 18500 Murdock Circle, Port Charlotte, FL 33948

Charlotte County Real Property Inventory Report 2020

CHARLOTTE COUNTY
FLORIDA

Lease Space

Provided to Constitutional & State Offices

CHARLOTTE COUNTY – LEASED PROPERTY

Space Provided to Constitutional & State Offices

Table of Contents

	Site Name:	Occupant Name:
1	Administration Complex	Clerk of the Circuit Court
2	Administration Complex	Guardian Ad Litem
3	Administration Complex	Property Appraiser
4	Administration Complex	Supervisor of Elections
5	Administration Complex	Tax Collector
6	Employee Health Clinic	Employee Health Clinic
7	Health Department	FL. Department of Health
8	Justice Center	Bailiff's Office
9	Justice Center	Clerk of the Court
10	Justice Center	Court Administration
11	Justice Center	Judges' Chambers
12	Justice Center	Law Library
13	Justice Center	Probation Office
14	Justice Center	Public Defender's Office
15	Justice Center	State Attorney's Office
16	Medical Examiner	Medical Examiner
17	South County Annex	Clerk of the Court – IT
18	South County Annex	Property Appraiser
19	South County Annex	Supervisor of Elections
20	South County Annex	Tax Collector
21	West County Annex	Property Appraiser
22	West County Annex	Supervisor of Elections
23	West County Annex	Tax Collector
24	West County Annex	Veteran's Affairs Office

Charlotte County – Space Provided to Constitutional & State Offices

Site Name:	Administration Complex	Space Leased:	14,940 square feet
Lead Department:	Facilities	Owner:	Charlotte County
Beginning Date:	N/A	Occupant:	Clerk of Court
Next Renewal Date:	N/A		
Renewals Remaining:	N/A	Renewal Notice:	N/A
Expiration Date:	N/A	Termination Notice:	N/A
Monthly Rate:	$0.00	Annual Rate:	$0.00

Site Address:	18500 Murdock Circle, Port Charlotte, FL 33948
Payments Made To:	N/A
Notices To:	Clerk of the Circuit Court, 350 E. Marion Avenue, Punta Gorda, FL 33950

Charlotte County – Space Provided to Constitutional & State Offices

Site Name:	Administration Complex	Space Leased:	2,968 square feet
Lead Department:	Facilities	Owner:	Charlotte County
Beginning Date:	1.1.2018	Occupant:	Guardian Ad Litem
Next Renewal Date:	12.31.2021		
Renewals Remaining:	Unlimited auto renewals	Renewal Notice:	N/A – auto renewals
Expiration Date:	None reflected	Termination Notice:	30 days – written
Monthly Rate:	$0.00	Annual Rate:	$0.00

Site Address: 18500 Murdock Circle, Bldg. B, Suite 203, Port Charlotte, FL 33948

Payments Made To: N/A

Notices To: Guardian Ad Litem, 18500 Murdock Circle, Bldg. B, Suite 203, Port Charlotte, FL 33948

Charlotte County – Space Provided to Constitutional & State Offices

Site Name:	Administration Complex	Space Leased:	11,670 square feet
Lead Department:	Facilities	Owner:	Charlotte County
Beginning Date:	N/A	Occupant:	Property Appraiser
Next Renewal Date:	N/A		
Renewals Remaining:	N/A	Renewal Notice:	N/A
Expiration Date:	N/A	Termination Notice:	N/A
Monthly Rate:	$0.00	Annual Rate:	$0.00

Site Address: 18500 Murdock Circle, Port Charlotte, FL 33948

Payments Made To: N/A

Notices To: Charlotte County Property Appraiser, 18500 Murdock Circle, Port Charlotte, FL 33948

Charlotte County – Space Provided to Constitutional & State Offices

Site Name:	Administration Complex	Space Leased:	168 square feet
Lead Department:	Facilities	Owner:	Charlotte County
Beginning Date:	N/A	Occupant:	Supervisor of Elections
Next Renewal Date:	N/A		
Renewals Remaining:	N/A	Renewal Notice:	N/A
Expiration Date:	N/A	Termination Notice:	N/A
Monthly Rate:	$0.00	Annual Rate:	$0.00

Site Address: 18500 Murdock Circle, Port Charlotte, FL 33948

Payments Made To: N/A

Notices To: Charlotte County Supervisor of Elections, 226 Taylor Street, Punta Gorda, FL 33950

Charlotte County – Space Provided to Constitutional & State Offices

Site Name:	Administration Complex	Space Leased:	8,999 square feet
Lead Department:	Facilities	Owner:	Charlotte County
Beginning Date:	N/A	Occupant:	Tax Collector
Next Renewal Date:	N/A		
Renewals Remaining:	N/A	Renewal Notice:	N/A
Expiration Date:	N/A	Termination Notice:	N/A
Monthly Rate:	$0.00	Annual Rate:	$0.00

Site Address:	18500 Murdock Circle, Port Charlotte, FL 33948
Payments Made To:	N/A
Notices To:	Charlotte County Tax Collector, 18500 Murdock Circle, Port Charlotte, FL 33948

Charlotte County – Space Provided to Constitutional & State Offices

Site Name:	Employee Health Clinic	Space Leased:	12,476 square feet
Lead Department:	Facilities	Owner:	Charlotte County
Beginning Date:	N/A	Occupant:	Employee Health Clinic
Next Renewal Date:	N/A		
Renewals Remaining:	N/A	Renewal Notice:	N/A
Expiration Date:	N/A	Termination Notice:	N/A
Monthly Rate:	$0.00	Annual Rate:	$0.00

Site Address: 1050 Loveland Blvd, Port Charlotte, FL 33980

Payments Made To: N/A

Notices To: Charlotte County, 18500 Murdock Circle, Port Charlotte, FL 33948

Charlotte County – Space Provided to Constitutional & State Offices

Site Name:	Health Department	Space Leased:	48,866 square feet
Lead Department:	Facilities	Owner:	Charlotte County
Beginning Date:	N/A	Occupant:	Florida Department of Health
Next Renewal Date:	N/A		
Renewals Remaining:	N/A	Renewal Notice:	N/A
Expiration Date:	N/A	Termination Notice:	N/A
Monthly Rate:	$0.00	Annual Rate:	$0.00

Site Address: 1100 Loveland Blvd, Port Charlotte, FL 33980

Payments Made To: N/A

Notices To: Charlotte County, 18500 Murdock Circle, Port Charlotte, FL 33948

Charlotte County – Space Provided to Constitutional & State Offices

Site Name:	Justice Center	Space Leased:	10,000 square feet
Lead Department:	Facilities	Owner:	Charlotte County
Beginning Date:	N/A	Occupant:	Bailiff's Office
Next Renewal Date:	N/A		
Renewals Remaining:	N/A	Renewal Notice:	N/A
Expiration Date:	N/A	Termination Notice:	N/A
Monthly Rate:	$0.00	Annual Rate:	$0.00

Site Address: 350 E. Marion Avenue, Punta Gorda, FL 33950

Payments Made To: N/A

Notices To: Charlotte County, 18500 Murdock Circle, Port Charlotte, FL 33948

Charlotte County – Space Provided to Constitutional & State Offices

Site Name:	Justice Center	Space Leased:	60,124 square feet
Lead Department:	Facilities	Owner:	Charlotte County
Beginning Date:	N/A	Occupant:	Clerk of Court
Next Renewal Date:	N/A		
Renewals Remaining:	N/A	Renewal Notice:	N/A
Expiration Date:	N/A	Termination Notice:	N/A
Monthly Rate:	$0.00	Annual Rate:	$0.00

Site Address: 350 E. Marion Avenue, Punta Gorda, FL 33950

Payments Made To: N/A

Notices To: Charlotte County, 18500 Murdock Circle, Port Charlotte, FL 33948

Charlotte County – Space Provided to Constitutional & State Offices

Site Name:	Justice Center	Space Leased:	11,600 square feet
Lead Department:	Facilities	Owner:	Charlotte County
Beginning Date:	N/A	Occupant:	Court Administration
Next Renewal Date:	N/A		
Renewals Remaining:	N/A	Renewal Notice:	N/A
Expiration Date:	N/A	Termination Notice:	N/A
Monthly Rate:	$0.00	Annual Rate:	$0.00

Site Address: 350 E. Marion Avenue, Punta Gorda, FL 33950

Payments Made To: N/A

Notices To: Charlotte County, 18500 Murdock Circle, Port Charlotte, FL 33948

Charlotte County – Space Provided to Constitutional & State Offices

Site Name:	Justice Center	Space Leased:	40,000 square feet
Lead Department:	Facilities	Owner:	Charlotte County
Beginning Date:	N/A	Occupant:	Judges' Chambers
Next Renewal Date:	N/A		
Renewals Remaining:	N/A	Renewal Notice:	N/A
Expiration Date:	N/A	Termination Notice:	N/A
Monthly Rate:	$0.00	Annual Rate:	$0.00

Site Address: 350 E. Marion Avenue, Punta Gorda, FL 33950

Payments Made To: N/A

Notices To: Charlotte County, 18500 Murdock Circle, Port Charlotte, FL 33948

Charlotte County – Space Provided to Constitutional & State Offices

Site Name:	Justice Center	Space Leased:	1,000 square feet
Lead Department:	Facilities	Owner:	Charlotte County
Beginning Date:	N/A	Occupant:	Law Library
Next Renewal Date:	N/A		
Renewals Remaining:	N/A	Renewal Notice:	N/A
Expiration Date:	N/A	Termination Notice:	N/A
Monthly Rate:	$0.00	Annual Rate:	$0.00

Site Address: 350 E. Marion Avenue, Punta Gorda, FL 33950

Payments Made To: N/A

Notices To: Charlotte County, 18500 Murdock Circle, Port Charlotte, FL 33948

Charlotte County – Space Provided to Constitutional & State Offices

Site Name:	Justice Center	Space Leased:	11,600 square feet
Lead Department:	Facilities	Owner:	Charlotte County
Beginning Date:	N/A	Occupant:	Probation Office
Next Renewal Date:	N/A		
Renewals Remaining:	N/A	Renewal Notice:	N/A
Expiration Date:	N/A	Termination Notice:	N/A
Monthly Rate:	$0.00	Annual Rate:	$0.00

Site Address:	350 E. Marion Avenue, Punta Gorda, FL 33950
Payments Made To:	N/A
Notices To:	Charlotte County, 18500 Murdock Circle, Port Charlotte, FL 33948

Charlotte County – Space Provided to Constitutional & State Offices

Site Name:	Justice Center	Space Leased:	6,400 square feet
Lead Department:	Facilities	Owner:	Charlotte County
Beginning Date:	N/A	Occupant:	Public Defenders Office
Next Renewal Date:	N/A		
Renewals Remaining:	N/A	Renewal Notice:	N/A
Expiration Date:	N/A	Termination Notice:	N/A
Monthly Rate:	$0.00	Annual Rate:	$0.00

Site Address: 350 E. Marion Avenue, Punta Gorda, FL 33950

Payments Made To: N/A

Notices To: Charlotte County, 18500 Murdock Circle, Port Charlotte, FL 33948

Charlotte County – Space Provided to Constitutional & State Offices

Site Name:	Justice Center	Space Leased:	10,000 square feet
Lead Department:	Facilities	Owner:	Charlotte County
Beginning Date:	N/A	Occupant:	State Attorney's Office
Next Renewal Date:	N/A		
Renewals Remaining:	N/A	Renewal Notice:	N/A
Expiration Date:	N/A	Termination Notice:	N/A
Monthly Rate:	$0.00	Annual Rate:	$0.00

Site Address: 350 E. Marion Avenue, Punta Gorda, FL 33950

Payments Made To: N/A

Notices To: Charlotte County, 18500 Murdock Circle, Port Charlotte, FL 33948

Charlotte County – Space Provided to Constitutional & State Offices

Site Name:	Medical Examiner's Building	Space Leased:	6,772 square feet
Lead Department:	Facilities	Owner:	Charlotte County
Beginning Date:	10.1.2001	Occupant:	Medical Examiner
Next Renewal Date:	9.31.2021		
Renewals Remaining:	Unlimited auto renewals	Renewal Notice:	None reflected
Expiration Date:	See article XI (page 8 of 15)	Termination Notice:	90 days – written
Monthly Rate:	$0.00	Annual Rate:	$0.00

Site Address: 18130 Paulson Drive, Port Charlotte, FL 33954

Payments Made To: N/A

Notices To: Charlotte County, 18500 Murdock Circle, Port Charlotte, FL 33948

Charlotte County – Space Provided to Constitutional & State Offices

Site Name:	South County Annex	Space Leased:	3,048 square feet
Lead Department:	Facilities	Owner:	Charlotte County
Beginning Date:	N/A	Occupant:	Clerk of the Circuit Court - IT
Next Renewal Date:	N/A		
Renewals Remaining:	N/A	Renewal Notice:	N/A
Expiration Date:	N/A	Termination Notice:	N/A
Monthly Rate:	$0.00	Annual Rate:	$0.00

Site Address: 410 Taylor Street, Punta Gorda, FL 33950

Payments Made To: N/A

Notices To: Charlotte County, 18500 Murdock Circle, Port Charlotte, FL 33948

Charlotte County – Space Provided to Constitutional & State Offices

Site Name:	South County Annex	Space Leased:	1,440 square feet
Lead Department:	Facilities	Owner:	Charlotte County
Beginning Date:	N/A	Occupant:	Property Appraiser
Next Renewal Date:	N/A		
Renewals Remaining:	N/A	Renewal Notice:	N/A
Expiration Date:	N/A	Termination Notice:	N/A
Monthly Rate:	$0.00	Annual Rate:	$0.00

Site Address: 410 Taylor Street, Punta Gorda, FL 33950

Payments Made To: N/A

Notices To: Charlotte County, 18500 Murdock Circle, Port Charlotte, FL 33948

Charlotte County – Space Provided to Constitutional & State Offices

Site Name:	South County Annex	Space Leased:	105 square feet
Lead Department:	Facilities	Owner:	Charlotte County
Beginning Date:	N/A	Occupant:	Supervisor of Elections
Next Renewal Date:	N/A		
Renewals Remaining:	N/A	Renewal Notice:	N/A
Expiration Date:	N/A	Termination Notice:	N/A
Monthly Rate:	$0.00	Annual Rate:	$0.00

Site Address: 410 Taylor Street, Punta Gorda, FL 33950

Payments Made To: N/A

Notices To: Charlotte County, 18500 Murdock Circle, Port Charlotte, FL 33948

Charlotte County – Space Provided to Constitutional & State Offices

Site Name:	South County Annex	Space Leased:	5,378 square feet
Lead Department:	Facilities	Owner:	Charlotte County
Beginning Date:	N/A	Occupant:	Tax Collector
Next Renewal Date:	N/A		
Renewals Remaining:	N/A	Renewal Notice:	N/A
Expiration Date:	N/A	Termination Notice:	N/A
Monthly Rate:	$0.00	Annual Rate:	$0.00

Site Address: 410 Taylor Street, Punta Gorda, FL 33950

Payments Made To: N/A

Notices To: Charlotte County, 18500 Murdock Circle, Port Charlotte, FL 33948

Charlotte County – Space Provided to Constitutional & State Offices

Site Name:	West County Annex	Space Leased:	672 square feet
Lead Department:	Facilities	Owner:	Charlotte County
Beginning Date:	N/A	Occupant:	Property Appraiser
Next Renewal Date:	N/A		
Renewals Remaining:	N/A	Renewal Notice:	N/A
Expiration Date:	N/A	Termination Notice:	N/A
Monthly Rate:	$0.00	Annual Rate:	$0.00

Site Address:	6868 San Casa Drive, Englewood, FL 34224
Payments Made To:	N/A
Notices To:	Charlotte County, 18500 Murdock Circle, Port Charlotte, FL 33948

Charlotte County – Space Provided to Constitutional & State Offices

Site Name:	West County Annex	Space Leased:	906 square feet
Lead Department:	Facilities	Owner:	Charlotte County
Beginning Date:	N/A	Occupant:	Supervisor of Elections
Next Renewal Date:	N/A		
Renewals Remaining:	N/A	Renewal Notice:	N/A
Expiration Date:	N/A	Termination Notice:	N/A
Monthly Rate:	$0.00	Annual Rate:	$0.00

Site Address: 6868 San Casa Drive, Englewood, FL 34224

Payments Made To: N/A

Notices To: Charlotte County, 18500 Murdock Circle, Port Charlotte, FL 33948

Charlotte County – Space Provided to Constitutional & State Offices

Site Name:	West County Annex	Space Leased:	2,054 square feet
Lead Department:	Facilities	Owner:	Charlotte County
Beginning Date:	N/A	Occupant:	Tax Collector
Next Renewal Date:	N/A		
Renewals Remaining:	N/A	Renewal Notice:	N/A
Expiration Date:	N/A	Termination Notice:	N/A
Monthly Rate:	$0.00	Annual Rate:	$0.00

Site Address:	6868 San Casa Drive, Englewood, FL 34224
Payments Made To:	N/A
Notices To:	Charlotte County, 18500 Murdock Circle, Port Charlotte, FL 33948

Charlotte County – Space Provided to Constitutional & State Offices

Site Name:	West County Annex	Space Leased:	203 square feet
Lead Department:	Facilities	Owner:	Charlotte County
Beginning Date:	N/A	Occupant:	Veterans Affairs Office
Next Renewal Date:	N/A		
Renewals Remaining:	N/A	Renewal Notice:	N/A
Expiration Date:	N/A	Termination Notice:	N/A
Monthly Rate:	$0.00	Annual Rate:	$0.00

Site Address:	6868 San Casa Drive, Englewood, FL 34224
Payments Made To:	N/A
Notices To:	Charlotte County, 18500 Murdock Circle, Port Charlotte, FL 33948

Charlotte County Real Property Inventory Report 2020

CHARLOTTE COUNTY
FLORIDA

Lease Space

County Property Rented to 3rd Party

CHARLOTTE COUNTY – LEASED PROPERTY

Charlotte County as Lessee

Table of Contents

	Site Use:	Lessor Name:
1	Cattle Dock Point Boat Ramp	TIITF / SWFMD
2	Challenger Storage (Radio)	Connard Properties
3	Charlotte Harbor Walk (Airspace)	FDOT
4	Submerged Land	TIITF
5	Fire Station #7	Airport Authority
6	Fire Station #9	Babcock Florida Company
7	Fire Rescue #31 & 32	City of Punta Gorda
8	School Board Debris Sites	CC School Board
9	Sheriff's Airport (Administration)	CC Development Authority
10	Sheriff's Airport (Hanger)	CC Airport Authority
11	Sheriff's Babcock Trailer	Babcock Property Holdings
12	Sheriff's District Two	Country Life Insurance
13	Sheriff's Crime Prevention Unit	Port Charlotte Town Center Mall
14	Economic Development	SunTrust Building
15	Tourism	Murdock Plaza, LLC

Charlotte County – Leased Property (County as Lessee)

Site Name:	Cattle Dock Point Boat Ramp	Space Leased:	1.10 acres (MOL)
Lead Department:	Community Services	Lessor:	TIITF / SWFMD
Beginning Date:	7.22.2009	Lessee:	Charlotte County
Next Renewal Date:	7.21.2059		
Renewals Remaining:	None reflected	Renewal Notice:	None reflected
Expiration Date:	7.21.2059	Termination Notice:	None reflected
Monthly Rate:	N/A – annual fee	Annual Rate:	$300 - due July 1 each year

Site Address: 15600 Cattle Dock Point Road, Port Charlotte, FL 33981

Payments Made To: Bureau of Public Land Administration, 3800 Commonwealth Blvd, Tallahassee, FL 32399

Notices To: Bureau of Public Land Administration, 3800 Commonwealth Blvd, Tallahassee, FL 32399



Charlotte County – Leased Property (County as Lessee)

Site Name:	Radio Communications Storage	Space Leased:	1,964 square feet
Lead Department:	Fire / EMS	Lessor:	Connard Properties, LLC
Beginning Date:	5.1.2019	Lessee:	CCBCC
Next Renewal Date:	4.30.2021		
Renewals Remaining:	Two (2), one (1) year terms	Renewal Notice:	auto renewals
Expiration Date:	4.30.2023	Termination Notice:	90 days – written
Monthly Rate:	$1,800	Annual Rate:	$21,600

Site Address: 28100 Challenger Blvd, Unit #107, Punta Gorda, FL 33982

Payments Made To: Connard Properties, LLC (via direct deposit to Iberia Bank)

Notices To: Connard Properties, LLC, c/o W. Stewart Connard,
8000 L'Ambiance Circle, #205, Naples, FL 34108

Charlotte County – Leased Property (County as Lessee)

Site Name:	Charlotte Harbor Walk	Space Leased:	5.851 Acres (MOL) (Air Space)
Lead Department:	Economic Development	Lessor:	FDOT
Beginning Date:	9.29.2016	Lessee:	Charlotte County
Next Renewal Date:	9.28.2041		
Renewals Remaining:	One (1), twenty-five (25) year	Renewal Notice:	None
Expiration Date:	9.28.2041	Termination Notice:	90 days – written
Monthly Rate:	$0.00	Annual Rate:	$0.00

Site Address: 5100 Tamiami Trail, Port Charlotte, FL 33980

Payments Made To: N/A – No payments required

Notices To: FDOT, District One, 801 N. Broadway Avenue, Bartow, FL 33830-3809

Charlotte County – Leased Property (County as Lessee)

Site Name:	Submerged Land Lease	Space Leased:	8,112 square feet
Lead Department:	Economic Development	Lessor:	TIITF
Beginning Date:	1.18.2018	Lessee:	Charlotte Harbor CRA
Next Renewal Date:	None reflected		
Renewals Remaining:	None reflected	Renewal Notice:	None reflected
Expiration Date:	5.22.2023	Termination Notice:	30 days – written
Monthly Rate:	N/A – annual fee	Annual Rate:	$1,434.00

Site Address: 5000 Tamiami Trail, Port Charlotte, FL 33980

Payments Made To: Bureau of Public Land Administration, 3900 Commonwealth Blvd, Tallahassee, FL 32399

Notices To: Bureau of Public Land Administration, 3900 Commonwealth Blvd, Tallahassee, FL 32399

Charlotte County – Leased Property (County as Lessee)

Site Name:	Fire Station #7 (Airport)	Space Leased:	.84 acres (MOL) – land only
Lead Department:	Fire / EMS	Lessor:	Airport Authority
Beginning Date:	6.15.2006	Lessee:	Charlotte County
Next Renewal Date:	6.14.2036		
Renewals Remaining:	Three (3), 10 (ten) year terms	Renewal Notice:	None specified
Expiration Date:	6.14.2036	Termination Notice:	None specified
Monthly Rate:	N/A – annual payment	Annual Rate:	$1.00

Site Address:	27437 Mooney Avenue, Punta Gorda, FL 33982
Payments Made To:	Charlotte County Airport Authority, 28000 A-1 Airport Road, Punta Gorda, FL 33982
Notices To:	Charlotte County Airport Authority, 28000 A-1 Airport Road, Punta Gorda, FL 33982

Charlotte County – Leased Property (County as Lessee)

Site Name:	Fire Station #9 (Babcock)	Space Leased:	1.00 acres (MOL) – land only
Lead Department:	Fire / EMS	Lessor:	Babcock Florida Company
Beginning Date:	3.20.1984	Lessee:	Charlotte County
Next Renewal Date:	3.19.2084		
Renewals Remaining:	None	Renewal Notice:	None
Expiration Date:	3.19.2084	Termination Notice:	None
Monthly Rate:	N/A – annual payment	Annual Rate:	$10.00

Site Address:	12900 S.R. 31, Punta Gorda, FL 33982
Payments Made To:	Charlotte County Airport Authority, 28000 A-1 Airport Road, Punta Gorda, FL 33982
Notices To:	Charlotte County Airport Authority, 28000 A-1 Airport Road, Punta Gorda, FL 33982

Charlotte County – Leased Property (County as Lessee)

Site Name:	Fire Rescue 31	Space Leased:	1623 Aqui Esta Drive
Lead Department:	Fire / EMS	Lessor:	City of Punta Gorda
Beginning Date:	10.1.2019	Lessee:	Charlotte County
Next Renewal Date:	9.30.2023		
Renewals Remaining:	Unlimited auto renewals	Renewal Notice:	None specified
Expiration Date:	None reflected	Termination Notice:	120 days – written
Monthly Rate:	$1,000	Annual Rate:	$12,000

- *Interlocal Agreement covers Fire Rescue 31 & Fire Rescue 32 for a combined lease rate of $2,000 per month.*

Site Address:	City of Punta Gorda Station 3, 1623 Aqui Esta Drive, Punta Gorda, FL 33950
Payments Made To:	Charlotte County Airport Authority, 28000 A-1 Airport Road, Punta Gorda, FL 33982
Notices To:	Charlotte County Airport Authority, 28000 A-1 Airport Road, Punta Gorda, FL 33982

Charlotte County – Leased Property (County as Lessee)

Site Name:	Fire Rescue 32	Space Leased:	1410 Tamiami Trail
Lead Department:	Fire / EMS	Lessor:	City of Punta Gorda
Beginning Date:	10.1.2019	Lessee:	Charlotte County
Next Renewal Date:	9.30.2023		
Renewals Remaining:	Unlimited auto renewals	Renewal Notice:	None specified
Expiration Date:	None reflected	Termination Notice:	120 days – written
Monthly Rate:	$1,000	Annual Rate:	$12,000

- *Interlocal Agreement covers Fire Rescue 31 & Fire Rescue 32 for a combined lease rate of $2,000 per month.*

Site Address:	City of Punta Gorda Station 1, 1410 Tamiami Trail, Punta Gorda, FL 33950
Payments Made To:	Charlotte County Airport Authority, 28000 A-1 Airport Road, Punta Gorda, FL 33982
Notices To:	Charlotte County Airport Authority, 28000 A-1 Airport Road, Punta Gorda, FL 33982

Charlotte County – Leased Property (County as Lessee)

Site Name:	School Board – Debris Site	Space Leased:	182.54 acres (MOL)
Lead Department:	Public Works	Lessor:	Charlotte County School Board
Beginning Date:	2.12.2008	Lessee:	Charlotte County
Next Renewal Date:	Unlimited auto renewals		
Renewals Remaining:	Unlimited auto renewals	Renewal Notice:	Unlimited auto renewals
Expiration Date:	None specified	Termination Notice:	60 days – written
Monthly Rate:	$0.00	Annual Rate:	$0.00

Site Address(es): Site #1 - 24051 Suncoast Blvd, Port Charlotte, FL 33980
Site #2 - 13326 Eisenhower Drive, Port Charlotte, FL 33953
Site #3 – 12220 Burnt Store Road, Punta Gorda, FL 33955
Site #4 –Parcel ID # 402203126001, No address associated.
Site #5 – 12533 Gulfstream Blvd, Port Charlotte, FL 33981

Payments Made To: N/A – no payment required

Notices To: School Board of Charlotte County, 1445 Education Way, Port Charlotte, FL 33948

Charlotte County – Leased Property (County as Lessee)

Site Name:	Sheriff – Airport Admin	Space Leased:	7.04 acres (MOL)
Lead Department:	Sheriff's Department	Lessor:	CC Development Authority
Beginning Date:	8.13.1992	Lessee:	Charlotte County
Next Renewal Date:	1.31.2023		
Renewals Remaining:	Four (4), five (5) year terms	Renewal Notice:	N/A – auto renewals
Expiration Date:	1.31.2023	Termination Notice:	90 days – written
Monthly Rate:	N/A – annual payment	Annual Rate:	$58,070.83

- *County owns building and leases land.*

Site Address: 7474 Utilities Road, Punta Gorda, FL 33982

Payments Made To: Charlotte County Airport Authority, 28000 A-1 Airport Road, Punta Gorda, FL 33982

Notices To: Charlotte County Airport Authority, 28000 A-1 Airport Road, Punta Gorda, FL 33982

Charlotte County – Leased Property (County as Lessee)

Site Name:	Sheriff - Airport Hanger	Space Leased:	9,900 square feet (Bldg. only)
Lead Department:	Sheriff's Department	Lessor:	CC Airport Authority
Beginning Date:	12.1.2005	Lessee:	Charlotte County
Next Renewal Date:	11.30.2020		
Renewals Remaining:	One (1), five (5) year term	Renewal Notice:	90 days – written
Expiration Date:	11.30.2020	Termination Notice:	90 days – written
Monthly Rate:	N/A – annual payment	Annual Rate:	$81,406.26

Site Address:	27317 Mooney Avenue, Punta Gorda, FL Road, Punta Gorda, FL 33950
Payments Made To:	Charlotte County Airport Authority, 28000 A-1 Airport Road, Punta Gorda, FL 33982
Notices To:	Charlotte County Airport Authority, 28000 A-1 Airport Road, Punta Gorda, FL 33982

Charlotte County – Leased Property (County as Lessee)

Site Name:	Sheriff – Babcock Trailer	Space Leased:	.18 acres (land lease only)
Lead Department:	Sheriff's Department	Lessor:	Babcock Property Holdings
Beginning Date:	7.1.2019	Lessee:	Charlotte County
Next Renewal Date:	Unlimited auto renewals		
Renewals Remaining:	Open ended	Renewal Notice:	None reflected
Expiration Date:	5,000 CO's in Babcock Ranch	Termination Notice:	None reflected
Monthly Rate:	$100.00	Annual Rate:	$1,200.00

- *County owns trailer and leases land.*

Site Address: 42851 Lake Babcock Drive, Punta Gorda, FL 33982

Payments Made To: Richard P. Severance, 42850 Crescent Loop, Ste 200, Babcock Ranch, FL 33982

Notices To: Richard P. Severance, 42850 Crescent Loop, Ste 200, Babcock Ranch, FL 33982

Charlotte County – Leased Property (County as Lessee)

Site Name:	Sheriff – District Two	Space Leased:	3,747 square feet (Unit A)
Lead Department:	Sheriff's Department	Lessor:	Country Life Insurance
Beginning Date:	6.1.2017	Lessee:	Charlotte County
Next Renewal Date:	6.30.2021		
Renewals Remaining:	One (1), one (1) year terms	Renewal Notice:	None reflected
Expiration Date:	5.31.2022	Termination Notice:	None reflected
Monthly Rate:	$4,094.45	Annual Rate:	$49,133.38

Site Address:	Grand Oaks Plaza, 992 Tamiami Trail, Unit A, Port Charlotte, FL 33953
Payments Made To:	Port Charlotte Mall, LLC, 1441 Tamiami Trail Port Charlotte, FL 33948
Notices To:	Port Charlotte Mall, LLC, 1441 Tamiami Trail Port Charlotte, FL 33948

Charlotte County – Leased Property (County as Lessee)

Site Name:	Sheriff Crime Prevention Unit	Space Leased:	1,000 square feet (unit 385)
Lead Department:	Sheriff's Department	Lessor:	Port Charlotte Town Center
Beginning Date:	7.1.2020	Lessee:	Charlotte County
Next Renewal Date:	6.30.2023		
Renewals Remaining:	None	Renewal Notice:	None
Expiration Date:	6.30.2023	Termination Notice:	60 days – Landlord only
Monthly Rate:	$0.00	Annual Rate:	$0.00

Site Address: 1441 Tamiami Trail, Unit 385, Port Charlotte, FL 33948

Payments Made To: Port Charlotte Mall, LLC, 1441 Tamiami Trail Port Charlotte, FL 33948

Notices To: Port Charlotte Mall, LLC, 1441 Tamiami Trail Port Charlotte, FL 33948

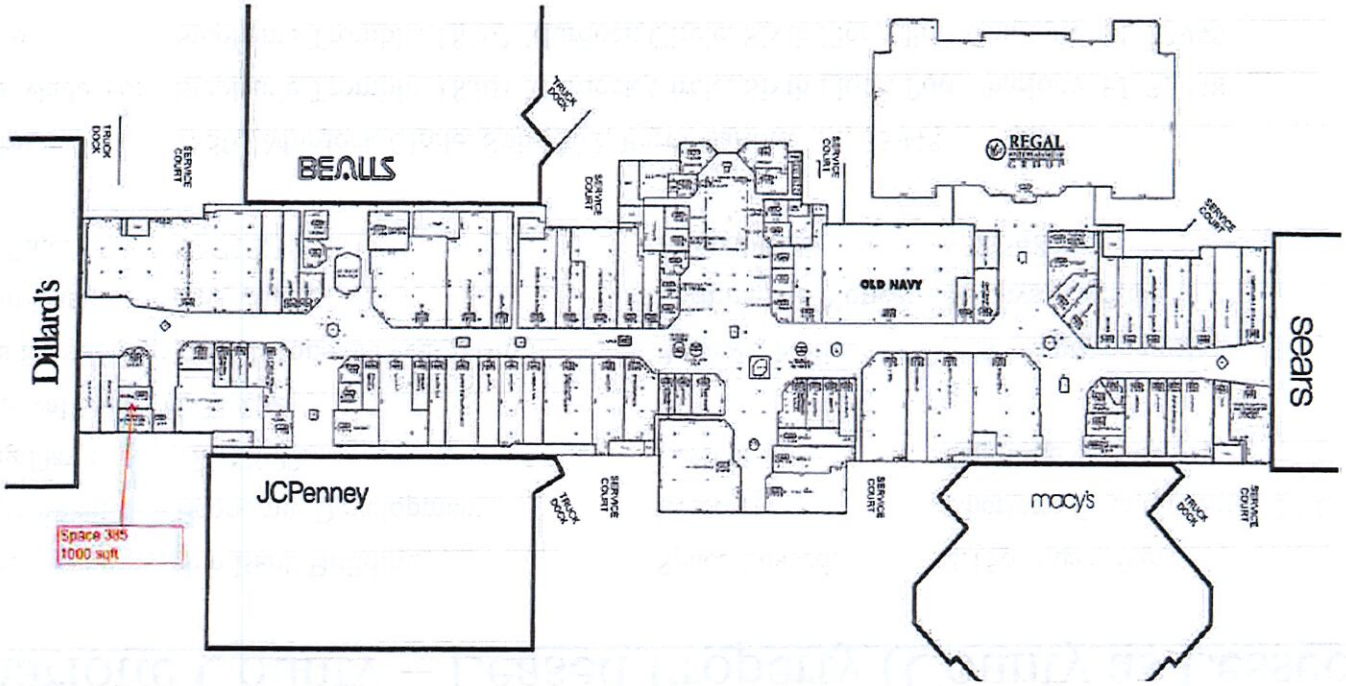

Charlotte County – Leased Property (County as Lessee)

Site Name:	Sun Bank Building	Space Leased:	2,156 square feet
Lead Department:	Economic Development	Lessor:	Charlotte County Center, LLC
Beginning Date:	12.1.2002	Lessee:	Charlotte County
Next Renewal Date:	5.31.2021		
Renewals Remaining:	One (1), one (1) year terms	Renewal Notice:	N/A – auto renewals
Expiration Date:	5.31.2022	Termination Notice:	90 days – written
Monthly Rate:	$2,712.38	Annual Rate:	$32,548.58

Site Address:	18501 Murdock Circle, Suite 302, Port Charlotte, FL 33948
Payments Made To:	Stephanie Tromble, 18501 Murdock Circle, Sixth Floor, Port Charlotte, FL 33948
Notices To:	Stephanie Tromble, 18501 Murdock Circle, Sixth Floor, Port Charlotte, FL 33948

Charlotte County – Leased Property (County as Lessee)

Site Name:	Tourism	Space Leased:	3,100 square feet
Lead Department:	Tourism	Lessor:	Murdock Plaza LLC
Beginning Date:	6.1.2017	Lessee:	Charlotte County
Next Renewal Date:	5.31.2021		
Renewals Remaining:	One (1) one (1) year terms	Renewal Notice:	180 days – written
Expiration Date:	5.31.2022	Termination Notice:	180 days – written
Monthly Rate:	$3,528.60	Annual Rate:	$42,343.20

Site Address:	1700 Tamiami Trail, Suite G-2, Port Charlotte, FL 33948
Payments Made To:	Murdock Plaza LLC, c/o Scott M. True, 308 Spider Lily Lane, Naples, FL 34119
Notices To:	Murdock Plaza LLC, c/o Scott M. True, 308 Spider Lily Lane, Naples, FL 34119

Charlotte County Real Property Inventory Report 2020

CHARLOTTE COUNTY
FLORIDA

Lease Space

Private Space Rented by County

CHARLOTTE COUNTY – LEASED PROPERTY

Charlotte County as Lessor

Table of Contents

	Site Name:	Occupant Name:
1	Cell Tower - Charlotte Sports Park	Nextel / Sprint
2	Cell Tower – Charlotte Sports Park	Verizon Wireless
3	Cell Tower - Edgewater Park	Nextel / Sprint
4	Cell Tower - Edgewater Park	T-Mobile South, LLC
5	Cell Tower - Gulfstream Blvd.	SBA Towers IX, LLC
6	Charlotte Sports Park	CBI-Rays, LLC
7	Cultural Center	Cultural Center of Port Charlotte
8	East Port – Site Lease & Contract	Liquid Environmental Solutions
9	Family Services Building	AARP SCSEP
10	Family Services Building	Boys & Girls Club
	Family Services Building	Boys & Girls Club
11	Family Services Building	C.A.R.E
12	Family Services Building	Comprehensive Housing
13	Family Services Building	Drug Free Charlotte
14	Family Services Building	FL Center for Early Childhood
15	Family Services Building	Hearing Impaired Persons
16	Fire Station #14	Englewood Fire District
17	Grace Street Annex	Department of Highway Safety
18	Grace Street Annex	Florida Rural Legal Services
19	Grace Street Annex	Punta Gorda History Center
20	Grace Street Annex	U.S. Department of Agriculture

CHARLOTTE COUNTY – LEASED PROPERTY

Charlotte County as Lessor

Table of Contents (continued)

	Site Name:	Occupant Name:
21	Harborview Environmental Center	FL Department of Agriculture
22	Harborview Environmental Center	MPO – Charlotte / Punta Gorda
23	Mobile Gardens Boat Ramp	Mobile Gardens Association
24	Park – Carmalita Park	Charlotte BMX
25	Park – Ann & Chuck Dever Park	FPL – Solar Trees
26	Park – Charlotte Sports Park	FPL – Solar Canopy
27	Park – Charlotte Sports Park	FPL – Solar Trees
28	Park – Sunrise Park	FPL – Solar Canopy
29	Park – Sunrise Park	FPL – Solar Trees
30	Rebecca Neil Owens Center	Senior Friendship Centers, Inc.
31	South Punta Gorda Heights Center	South Punta Gorda Heights Civic Association
32	Stillwater House	C.A.S.L.
33	West County Annex	C.A.R.E.
34	West County Annex	Englewood Community Clinic
35	YMCA Edgewater	The Sky Family YMCA
36	YMCA Franz Ross Park	The Sky Family YMCA
37	Zemel Road Landfill – Site Lease	CC Bio-Recycling Center
	Zemel Road Landfill – Contract	CC Bio-Recycling Center
38	Zemel Road Landfill	Culture Fuels, Inc.
39	Zemel Road Landfill – Site Lease	Port Charlotte Energy, LLC
	Zemel Road Landfill – Contract	Port Charlotte Energy, LLC

Charlotte County – Leased Property (County as Lessor)

Site Name:	Cell Tower - Charlotte Sports Park	Space Leased:	600 square feet (Cell Tower)
Lead Department:	Fire / EMS	Lessor:	Charlotte County
Beginning Date:	10.1.2005	Lessee:	Nextel / Sprint
Next Renewal Date:	9.30.2025		
Renewals Remaining:	Two (2), five (5) year terms	Renewal Notice:	auto renewal
Expiration Date:	9.30.2035	Termination Notice:	60 days – written
Monthly Rate:	$3,366.34	Annual Rate:	$40,396.08

Site Address:	2300 El Jobean Road, Port Charlotte, FL 33948
Payments Made To:	CCBCC c/o Emergency Management, 7474 Utilities Road, Punta Gorda, FL 33982
Notices To:	Charlotte County Administrator, 18500 Murdock Circle, Port Charlotte, FL 33948

Charlotte County – Leased Property (County as Lessor)

Site Name:	Cell Tower - Charlotte Sports Park	Space Leased:	600 square feet (Cell Tower)
Lead Department:	Fire / EMS	Lessor:	Charlotte County
Beginning Date:	TBD – Upon Commencement Date	Lessee:	Verizon Wireless
Next Renewal Date:	TBD – Upon Commencement Date		
Renewals Remaining:	Four (4), five (5) year terms	Renewal Notice:	auto renewal
Expiration Date:	TBD – Upon Commencement Date	Termination Notice:	90 days – written, end of term
Monthly Rate:	$2,000.00	Annual Rate:	$24,000.00

Site Address:	2300 El Jobean Road, Port Charlotte, FL 33948
Payments Made To:	CCBCC c/o Emergency Management, 7474 Utilities Road, Punta Gorda, FL 33982
Notices To:	Charlotte County Administrator, 18500 Murdock Circle, Port Charlotte, FL 33948

Charlotte County – Leased Property (County as Lessor)

Site Name:	Cell Tower - Edgewater Park	Space Leased:	600 square feet (Cell Tower)
Lead Department:	Fire / EMS	Lessor:	Charlotte County
Beginning Date:	10.1.2005	Lessee:	Nextel / Sprint
Next Renewal Date:	9.30.2025		
Renewals Remaining:	Two (2), five (5) year terms	Renewal Notice:	auto renewal
Expiration Date:	9.30.2035	Termination Notice:	60 days – written
Monthly Rate:	$3,601.90	Annual Rate:	$43,222.80

Site Address:	22429 Edgewater Drive, Punta Gorda, Florida 33980
Payments Made To:	CCBCC c/o Emergency Management, 7474 Utilities Road, Punta Gorda, FL 33982
Notices To:	Charlotte County Administrator, 18500 Murdock Circle, Port Charlotte, FL 33948

Charlotte County – Leased Property (County as Lessor)

Site Name:	Cell Tower - Edgewater Park	Space Leased:	600 square feet (Cell Tower)
Lead Department:	Fire / EMS	Lessor:	Charlotte County
Beginning Date:	4.1.2007	Lessee:	T-Mobile South LLC
Next Renewal Date:	3.31.2022		
Renewals Remaining:	Three (3), five (5) year terms	Renewal Notice:	auto renewal
Expiration Date:	3.31.2037	Termination Notice:	60 days – written
Monthly Rate:	$4,162.68	Annual Rate:	$49,952.16

Site Address:	22429 Edgewater Drive, Punta Gorda, Florida 33948
Payments Made To:	CCBCC c/o Emergency Management, 7474 Utilities Road, Punta Gorda, FL 33982
Notices To:	Charlotte County Administrator, 18500 Murdock Circle, Port Charlotte, FL 33948

Charlotte County – Leased Property (County as Lessor)

Site Name:	Cell Tower - Gulfstream Blvd.	Space Leased:	.23 acres (Cell Tower)
Lead Department:	Fire / EMS	Lessor:	Charlotte County
Beginning Date:	3.29.2005	Lessee:	SBA Towers IX, LLC
Next Renewal Date:	3.28.2025		
Renewals Remaining:	Six (6), five (5) year terms	Renewal Notice:	auto renewal
Expiration Date:	3.28.2055	Termination Notice:	90 days – written
Monthly Rate:	$1,246.37	Annual Rate:	$14,956.44

Site Address: 12820 & 12838 Gulfstream Blvd, Port Charlotte, FL 33981

Payments Made To: CCBCC, 18500 Murdock Circle, Port Charlotte, FL 33948

Notices To: Charlotte County Administrator, 18500 Murdock Circle, Port Charlotte, FL 33948

Charlotte County – Leased Property (County as Lessor)

Site Name:	Charlotte Sports Park (Stadium)	Space Leased:	80.282 acres (MOL)
Lead Department:	Community Services	Lessor:	Charlotte County
Beginning Date:	1.1.2020	Lessee:	CBI-Rays, LLC
Next Renewal Date:	12.31.2020		
Renewals Remaining:	Four (4), one (1) year terms	Renewal Notice:	Due by 10.1 (written).
Expiration Date:	12.31.2023	Termination Notice:	60 days - written
Monthly Rate:	See article 7 (page 5)	Annual Rate:	quarterly base = $10,000

Site Address:	2300 El Jobean Road, Port Charlotte, FL 33948
Payments Made To:	Charlotte County Administrator, 18500 Murdock Circle, Port Charlotte, FL 33948
Notices To:	Charlotte County Administrator, 18500 Murdock Circle, Port Charlotte, FL 33948

Charlotte County – Leased Property (County as Lessor)

Site Name:	Cultural Center	Space Leased:	1.12 acres (MOL)
Lead Department:	Facilities	Lessor:	Charlotte County
Beginning Date:	12.13.2000	Lessee:	Cultural Center of Port Charlotte
Next Renewal Date:	None reflected		
Renewals Remaining:	None reflected	Renewal Notice:	None reflected
Expiration Date:	12.13.2040	Termination Notice:	None reflected
Monthly Rate:	N/A – annual payment	Annual Rate:	$1.00

Site Address:	2280 NW Aaron Street, Port Charlotte, FL 33952
Payments Made To:	Charlotte County Administrator, 18500 Murdock Circle, Port Charlotte, FL 33948
Notices To:	Charlotte County Administrator, 18500 Murdock Circle, Port Charlotte, FL 33948

Charlotte County – Leased Property (County as Lessor)

Site Name:	East Port – Contract	Space Leased:	22,500 square feet
Lead Department:	Solid Waste	Lessor:	Charlotte County
Beginning Date:	1.10.2012	Lessee:	Liquid Environmental Solutions
Next Renewal Date:	8.5.2022 (10 years from the Commercial Operations Date of 8.6.2012)		
Renewals Remaining:	Unlimited 5-year renewals	Renewal Notice:	180 days - written
Expiration Date:	TBD	Termination Notice:	180 days - written
Monthly Rate:	Varies based on gallons.	Annual Rate:	Varies based on gallons.

Site Address:	25550 Harborview Road, Port Charlotte, FL 33980
Payments Made To:	Purchasing Director, 18500 Murdock Circle, Ste. 344, Port Charlotte, FL 33948
Notices To:	Purchasing Director, 18500 Murdock Circle, Ste. 344, Port Charlotte, FL 33948

Charlotte County – Leased Property (County as Lessor)

Site Name:	East Port – Site Lease	Space Leased:	22,500 square feet
Lead Department:	Solid Waste	Lessor:	Charlotte County
Beginning Date:	1.17.2012	Lessee: (MOU)	Liquid Environmental Solutions
Next Renewal Date:	2.5.2023 (10 years from Commercial Operations Date of 8.6.2012, plus 6 months)		
Renewals Remaining:	Auto – until terminated	Renewal Notice:	None reflected
Expiration Date:	2.5.2023	Termination Notice:	30 days - written
Monthly Rate:	$0.00	Annual Rate:	$0.00

Site Address:	25550 Harborview Road, Port Charlotte, FL 33980
Payments Made To:	N/A – no payments required.
Notices To:	County Administrator, 18500 Murdock Circle, Port Charlotte, FL 33948

Charlotte County – Leased Property (County as Lessor)

Site Name:	Family Services Bldg.	Space Leased:	289 square feet
Lead Department:	Family Services	Lessor:	Charlotte County
Beginning Date:	9.25.2018	Lessee:	AARP SCSEP
Next Renewal Date:	9.24.2021		
Renewals Remaining:	No renewals remaining	Renewal Notice:	90 days – written
Expiration Date:	9.24.2021	Termination Notice:	90 days – written
Monthly Rate:	$192.67	Annual Rate:	$2,312.00

Site Address:	21450 Gibralter Drive, Rooms 209 & 210, Port Charlotte, FL 33952
Payments Made To:	Charlotte County Administrator, 18500 Murdock Circle, Port Charlotte, FL 33948
Notices To:	Charlotte County Administrator, 18500 Murdock Circle, Port Charlotte, FL 33948

Charlotte County – Leased Property (County as Lessor)

Site Name:	Family Services Bldg.	Space Leased:	1185.5 square feet
Lead Department:	Family Services	Lessor:	Charlotte County
Beginning Date:	9.25.2018	Lessee:	Boys & Girls Club
Next Renewal Date:	9.24.2021		
Renewals Remaining:	One (1), one (1) year term	Renewal Notice:	90 days – written
Expiration Date:	9.24.2022	Termination Notice:	90 days – written
Monthly Rate:	$790.33	Annual Rate:	$9,484.00

Site Address:	21450 Gibralter Drive, Rooms 104, 105, 230 & 231, Port Charlotte, FL 33952
Payments Made To:	Charlotte County Administrator, 18500 Murdock Circle, Port Charlotte, FL 33948
Notices To:	Charlotte County Administrator, 18500 Murdock Circle, Port Charlotte, FL 33948

Charlotte County – Leased Property (County as Lessor)

Site Name:	Family Services Bldg.	Space Leased:	863.99 & 319.42 square feet
Lead Department:	Family Services	Lessor:	Charlotte County
Beginning Date:	10.1.2020	Lessee:	Boys & Girls Club
Next Renewal Date:	9.30.2021		
Renewals Remaining:	Two (2), one (1) year terms	Renewal Notice:	90 days – written
Expiration Date:	9.30.2021	Termination Notice:	90 days – written
Monthly Rate:	$788.94	Annual Rate:	$9,467.28

Site Address:	21450 Gibralter Drive, Rooms 120 & 203, Port Charlotte, FL 33952
Payments Made To:	Charlotte County Administrator, 18500 Murdock Circle, Port Charlotte, FL 33948
Notices To:	Charlotte County Administrator, 18500 Murdock Circle, Port Charlotte, FL 33948

Charlotte County – Leased Property (County as Lessor)

Site Name:	Family Services Bldg.	Space Leased:	323.94 square feet
Lead Department:	Family Services	Lessor:	Charlotte County
Beginning Date:	12.10.2019	Lessee:	Center for Abuse and Rape Emergencies, Inc. (C.A.R.E.)
Next Renewal Date:	12.9.2020		
Renewals Remaining:	Two (2), one (1) year terms	Renewal Notice:	30 days - written
Expiration Date:	12.9.2022	Termination Notice:	30 days – written
Monthly Rate:	$215.96	Annual Rate:	$2,591.52

Site Address:	21450 Gibralter Drive, Room 204, Port Charlotte, FL 33952
Payments Made To:	Charlotte County Administrator, 18500 Murdock Circle, Port Charlotte, FL 33948
Notices To:	Charlotte County Administrator, 18500 Murdock Circle, Port Charlotte, FL 33948

Charlotte County – Leased Property (County as Lessor)

Site Name:	Family Services Bldg.	Space Leased:	567 square feet
Lead Department:	Family Services	Lessor:	Charlotte County
Beginning Date:	7.1.2013	Lessee:	Comprehensive Housing Resources, Inc.
Next Renewal Date:	6.30.2023		
Renewals Remaining:	None reflected	Renewal Notice:	None reflected
Expiration Date:	6.30.2023	Termination Notice:	90 days – written
Monthly Rate:	$378.00	Annual Rate:	$4,536.00

Site Address: 21450 Gibralter Drive, Rooms 213-215, 219A, & ½ of Room 225, Port Charlotte, FL 33952

Payments Made To: Charlotte County Administrator, 18500 Murdock Circle, Port Charlotte, FL 33948

Notices To: Charlotte County Administrator, 18500 Murdock Circle, Port Charlotte, FL 33948

Charlotte County – Leased Property (County as Lessor)

Site Name:	Family Services Bldg.	Space Leased:	159 square feet
Lead Department:	Family Services	Lessor:	Charlotte County
Beginning Date:	4.23.2019	Lessee:	Drug Free Charlotte
Next Renewal Date:	4.22.2021		
Renewals Remaining:	One (1), one (1) year term	Renewal Notice:	30 days – written
Expiration Date:	4.22.2022	Termination Notice:	30 days – written
Monthly Rate:	$106.00	Annual Rate:	$1,272.00

Site Address:	21450 Gibralter Drive, Rooms 101 & 203, Port Charlotte, FL 33952
Payments Made To:	Charlotte County Administrator, 18500 Murdock Circle, Port Charlotte, FL 33948
Notices To:	Charlotte County Administrator, 18500 Murdock Circle, Port Charlotte, FL 33948

Charlotte County – Leased Property (County as Lessor)

Site Name:	Family Services Bldg.	Space Leased:	1,563.75 square feet
Lead Department:	Family Services	Lessor:	Charlotte County
Beginning Date:	7.1.2016	Lessee:	Florida Center for Early Childhood, Inc.
Next Renewal Date:	6.30.2021		
Renewals Remaining:	No renewals remaining	Renewal Notice:	30 days – written
Expiration Date:	6.30.2021	Termination Notice:	30 days – written
Monthly Rate:	$1,042.50	Annual Rate:	$12,510.00

Site Address:	21450 Gibralter Drive, Suite 9, Rooms N101-N105, Port Charlotte, FL 33952
Payments Made To:	Charlotte County Administrator, 18500 Murdock Circle, Port Charlotte, FL 33948
Notices To:	Charlotte County Administrator, 18500 Murdock Circle, Port Charlotte, FL 33948

Charlotte County – Leased Property (County as Lessor)

Site Name:	Family Services Bldg.	Space Leased:	882 square feet
Lead Department:	Family Services	Lessor:	Charlotte County
Beginning Date:	9.25.2018	Lessee:	Hearing Impaired Persons, Inc.
Next Renewal Date:	9.24.2021		
Renewals Remaining:	No renewals remaining	Renewal Notice:	90 days – written
Expiration Date:	9.24.2021	Termination Notice:	90 days – written
Monthly Rate:	$588.00	Annual Rate:	$7,056.00

Site Address:	21450 Gibralter Drive, Rooms 121 & 121A, Port Charlotte, FL 33952
Payments Made To:	Charlotte County Administrator, 18500 Murdock Circle, Port Charlotte, FL 33948
Notices To:	Charlotte County Administrator, 18500 Murdock Circle, Port Charlotte, FL 33948

Charlotte County – Leased Property (County as Lessor)

Site Name:	Family Services Bldg.	Space Leased:	123.75 square feet
Lead Department:	Family Services	Lessor:	Charlotte County
Beginning Date:	1.1.2015	Lessee:	Parents In Action, Inc.
Next Renewal Date:	Unlimited auto renewals		
Renewals Remaining:	Unlimited auto renewals	Renewal Notice:	N/A – auto renewal
Expiration Date:	TBD	Termination Notice:	90 days – written
Monthly Rate:	$82.50	Annual Rate:	$990.00

Site Address: 21450 Gibralter, Room E209, Port Charlotte, FL 33952

Payments Made To: Charlotte County Administrator, 18500 Murdock Circle, Port Charlotte, FL 33948

Notices To: Charlotte County Administrator, 18500 Murdock Circle, Port Charlotte, FL 33948

Charlotte County – Leased Property (County as Lessor)

Site Name:	Fire Station #14	Space Leased:	4,318 square feet
Lead Department:	Fire / EMS	Lessor:	Charlotte County
Beginning Date:	10.1.2017	Lessee:	Englewood Fire District
Next Renewal Date:	9.30.2022		
Renewals Remaining:	One (1), two (2) year term	Renewal Notice:	N/A – auto renewal
Expiration Date:	9.30.2022	Termination Notice:	120 days – written
Monthly Rate:	$833.33	Annual Rate:	$10,000.00

Site Address: 9495 Placida Road, Cape Haze, Florida 33946

Payments Made To: Charlotte County, Fiscal Services, 18500 Murdock Circle, Port Charlotte, FL 33948

Notices To: Charlotte County Fire/EMS, 26571 Airport Road, Punta Gorda, FL 33982

Friday, Feb 08, 2019 10:04 AM

Charlotte County – Leased Property (County as Lessor)

Site Name:	Grace Street Annex	Space Leased:	100 square feet
Lead Department:	Facilities	Lessor:	Charlotte County
Beginning Date:	4.15.2019	Lessee:	Department of Highway Safety and Motor Vehicles (MOU)
Next Renewal Date:	4.14.2021		
Renewals Remaining:	Unlimited auto renewals	Renewal Notice:	N/A – auto renewals
Expiration Date:	TBD	Termination Notice:	30 days – written
Monthly Rate:	$0.00	Annual Rate:	$0.00

Site Address: 512 & 514 E. Grace Street, Punta Gorda, FL 33950

Payments Made To: No payments to be made.

Notices To: County Administrator, 18500 Murdock Circle, Port Charlotte, FL 33948

Charlotte County – Leased Property (County as Lessor)

Site Name:	Grace Street Annex	Space Leased:	446 square feet
Lead Department:	Facilities	Lessor:	Charlotte County
Beginning Date:	1.1.2020	Lessee:	Florida Rural Legal Services
Next Renewal Date:	12.31.2020		
Renewals Remaining:	None reflected	Renewal Notice:	90 days – written
Expiration Date:	12.31.2022	Termination Notice:	90 days – written
Monthly Rate:	$297.33	Annual Rate:	$3,568.00

Site Address: 512 & 514 E. Grace Street, Rooms 142-144, Punta Gorda, FL 33950

Payments Made To: Charlotte County, Fiscal Services, 18500 Murdock Circle, Port Charlotte, FL 33948

Notices To: County Administrator, 18500 Murdock Circle, Port Charlotte, FL 33948

Charlotte County – Leased Property (County as Lessor)

Site Name:	Grace Street Annex	Space Leased:	2,267 square feet
Lead Department:	Facilities	Lessor:	Charlotte County
Beginning Date:	5.28.2014	Lessee:	Punta Gorda History Center
Next Renewal Date:	5.27.2024		
Renewals Remaining:	One (1), ten (10) year	Renewal Notice:	30 days – written or verbal
Expiration Date:	5.27.2034	Termination Notice:	30 days – written
Monthly Rate:	N/A	Annual Rate:	$10.00

Site Address:	512 & 514 E. Grace Street, Punta Gorda, FL 33950
Payments Made To:	County Administrator, 18500 Murdock Circle, Port Charlotte, FL 33948
Notices To:	County Administrator, 18500 Murdock Circle, Port Charlotte, FL 33948

Charlotte County – Leased Property (County as Lessor)

Site Name:	Grace Street Annex	Space Leased:	108 square feet
Lead Department:	Facilities	Lessor:	Charlotte County
Beginning Date:	6.1.2019	Lessee:	U.S. Dept of Agriculture
Next Renewal Date:	5.31.2021		MOU
Renewals Remaining:	Auto – until terminated	Renewal Notice:	N/A – auto renewals
Expiration Date:	TBD	Termination Notice:	30 days - written
Monthly Rate:	$0.00	Annual Rate:	$0.00

Site Address: 512 & 514 E. Grace Street, Room 121, Punta Gorda, FL 33950

Payments Made To: N/A – no payments required.

Notices To: County Administrator, 18500 Murdock Circle, Port Charlotte, FL 33948

Charlotte County – Leased Property (County as Lessor)

Site Name:	Harborview Environmental Center	Space Leased:	411 square feet
Lead Department:	Facilities	Lessor:	Charlotte County
Beginning Date:	3.1.2013	Lessee:	Florida Department of Agriculture
Next Renewal Date:	2.28.2025		
Renewals Remaining:	None reflected	Renewal Notice:	90 to 180 days – written
Expiration Date:	2.28.2025	Termination Notice:	180 days - written
Monthly Rate:	$428.13	Annual Rate:	$5,137.50

Site Address:	25550 Harborview Road, Port Charlotte, FL 33980
Payments Made To:	Purchasing Director, 18500 Murdock Circle, Ste. 344, Port Charlotte, FL 33948
Notices To:	Purchasing Director, 18500 Murdock Circle, Ste. 344, Port Charlotte, FL 33948

Charlotte County – Leased Property (County as Lessor)

Site Name:	Harborview Environmental Center	Space Leased:	1,250 square feet
Lead Department:	Facilities	Lessor:	Charlotte County
Beginning Date:	10.1.2010	Lessee:	Charlotte County – Punta Gorda MPO
Next Renewal Date:	9.30.2024		
Renewals Remaining:	None	Renewal Notice:	N/A
Expiration Date:	9.30.2024	Termination Notice:	90 days - written
Monthly Rate:	$675.00	Annual Rate:	$8,100.00

Site Address:	25550 Harborview Road, Suite 4 & Room 172, Port Charlotte, FL 33980
Payments Made To:	County Administrator, 18500 Murdock Circle, Port Charlotte, FL 33948
Notices To:	County Administrator, 18500 Murdock Circle, Port Charlotte, FL 33948

Charlotte County – Leased Property (County as Lessor)

Site Name:	Mobile Gardens Boat Ramp	Space Leased:	1.3 acres (MOL)
Lead Department:	Public Works	Lessor:	Charlotte County
Beginning Date:	11.17.1964	Lessee:	Mobile Gardens Association
Next Renewal Date:	11.16.2063		
Renewals Remaining:	None reflected	Renewal Notice:	None reflected
Expiration Date:	11.16.2063	Termination Notice:	None reflected
Monthly Rate:	Maintenance of property	Annual Rate:	Maintenance of property

Site Address: N/A – Canal and adjacent land to the east of 928 Via Deluna, Englewood, FL 34224

Payments Made To: N/A – no payments required

Notices To: Board of County Commissioners, 18500 Murdock Circle, Port Charlotte, FL 33948



Charlotte County – Leased Property (County as Lessor)

Site Name:	Park - Carmalita	Space Leased:	4.65 acres (MOL)
Lead Department:	Community Services	Lessor:	Charlotte County
Beginning Date:	11.17.1998	Lessee:	Charlotte BMX, Inc.
Next Renewal Date:	11.16.2021		
Renewals Remaining:	Unlimited 2-year auto renewals	Renewal Notice:	None reflected
Expiration Date:	60 days - written	Termination Notice:	60 days - written
Monthly Rate:	N/A – annual payment	Annual Rate:	$50.00

Site Address:	2505 Carmalita Street, Punta Gorda, FL 33950
Payments Made To:	Board of County Commissioners, 18500 Murdock Circle, Port Charlotte, FL 33948
Notices To:	Charlotte County Administrator, 18500 Murdock Circle, Port Charlotte, FL 33948

Charlotte County – Leased Property (County as Lessor)

Site Name:	Park – Ann & Chuck Dever	Space Leased:	Equipment specific
Lead Department:	Facilities	Lessor:	Charlotte County
Beginning Date:	4.25.2018	Lessee:	FPL (Solar Trees)
Next Renewal Date:	4.24.2028 (Terminates 10 years from Commercial Operations Date of 4.25.2018)		
Renewals Remaining:	None reflected	Renewal Notice:	None reflected
Expiration Date:	4.24.2028	Termination Notice:	30 days – written, early fee
Monthly Rate:	$0.00	Annual Rate:	$0.00

Site Address:	6961 San Casa Drive, Englewood, FL 34224
Payments Made To:	N/A – no payments required
Notices To:	Charlotte County, Attn: County Manager, 18500 Murdock Circle, Port Charlotte, FL 33948

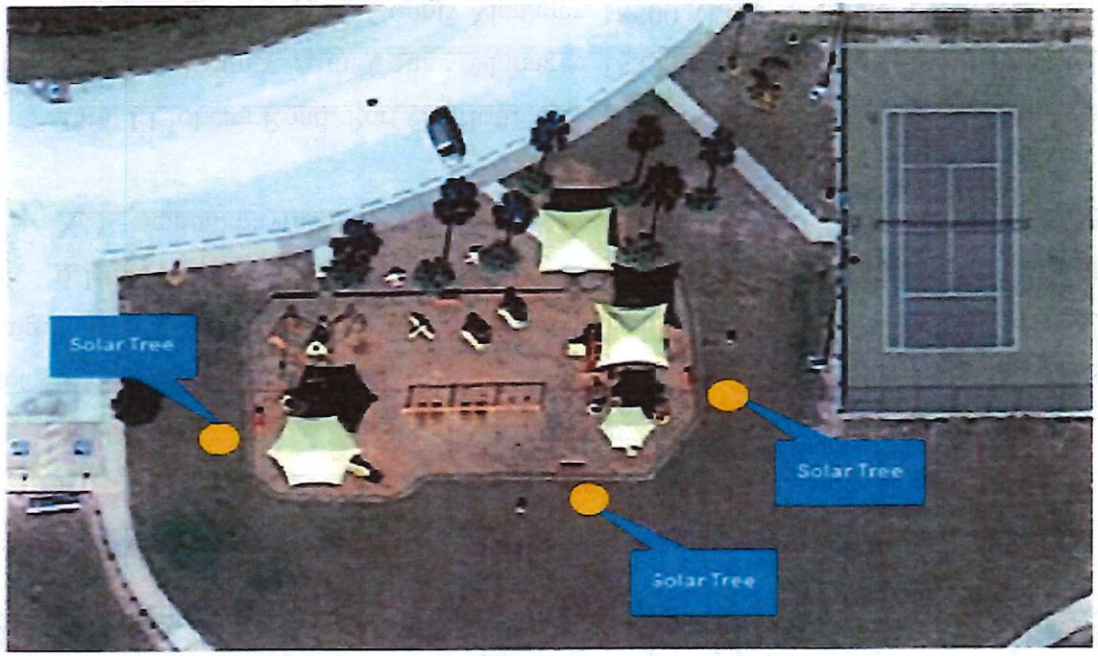

Charlotte County – Leased Property (County as Lessor)

Site Name:	Park – Charlotte Sports Park	Space Leased:	Equipment specific
Lead Department:	Facilities	Lessor:	Charlotte County
Beginning Date:	6.20.2018	Lessee:	FPL (Solar Canopy)
Next Renewal Date:	6.19.2028		
Renewals Remaining:	Four (4), five (5) year terms	Renewal Notice:	N/A – auto renewals
Expiration Date:	6.19.2048	Termination Notice:	30 days – written, early fee
Monthly Rate:	N/A – annual payment	Annual Rate:	$20.00 per kilowatt (varies)

Site Address:	2300 El Jobean Road, Port Charlotte, FL 33948
Payments Made To:	Charlotte County, Attn: County Manager, 18500 Murdock Circle, Port Charlotte, FL 33948
Notices To:	Charlotte County, Attn: County Manager, 18500 Murdock Circle, Port Charlotte, FL 33948

Charlotte County – Leased Property (County as Lessor)

Site Name:	Park - Charlotte Sports	Space Leased:	Equipment specific
Lead Department:	Facilities	Lessor:	Charlotte County
Beginning Date:	6.20.2018	Lessee:	FPL (Solar Trees)
Next Renewal Date:	6.19.2028 (Terminates 10 years from Commercial Operations Date of 6.20.2018)		
Renewals Remaining:	None reflected	Renewal Notice:	None reflected
Expiration Date:	6.19.2028	Termination Notice:	30 days – written with fee
Monthly Rate:	$0.00	Annual Rate:	$0.00

Site Address: 2300 El Jobean Road, Port Charlotte, FL 33948

Payments Made To: N/A – no payments required

Notices To: Charlotte County, Attn: County Manager, 18500 Murdock Circle, Port Charlotte, FL 33948

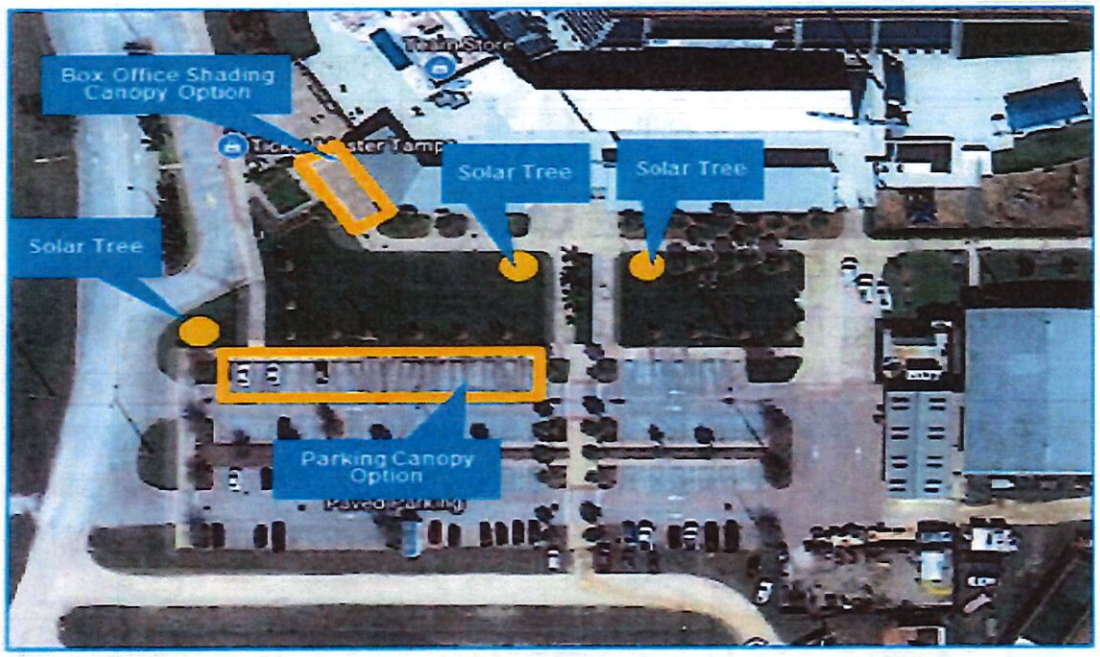

Charlotte County – Leased Property (County as Lessor)

Site Name:	Park - Sunrise	Space Leased:	Equipment specific
Lead Department:	Facilities	Lessor:	Charlotte County
Beginning Date:	7.20.2018	Lessee:	FPL (Solar Canopy)
Next Renewal Date:	7.19.2028		
Renewals Remaining:	Four (4), five (5) years each	Renewal Notice:	N/A – auto renewals
Expiration Date:	7.19.2048	Termination Notice:	30 days – written, early fee
Monthly Rate:	N/A – annual payment	Annual Rate:	$20.00 per kilowatt (varies)

Site Address: 20499 Edgewater Drive, Port Charlotte, FL 33952

Payments Made To: Charlotte County, Attn: County Manager, 18500 Murdock Circle, Port Charlotte, FL 33948

Notices To: Charlotte County, Attn: County Manager, 18500 Murdock Circle, Port Charlotte, FL 33948

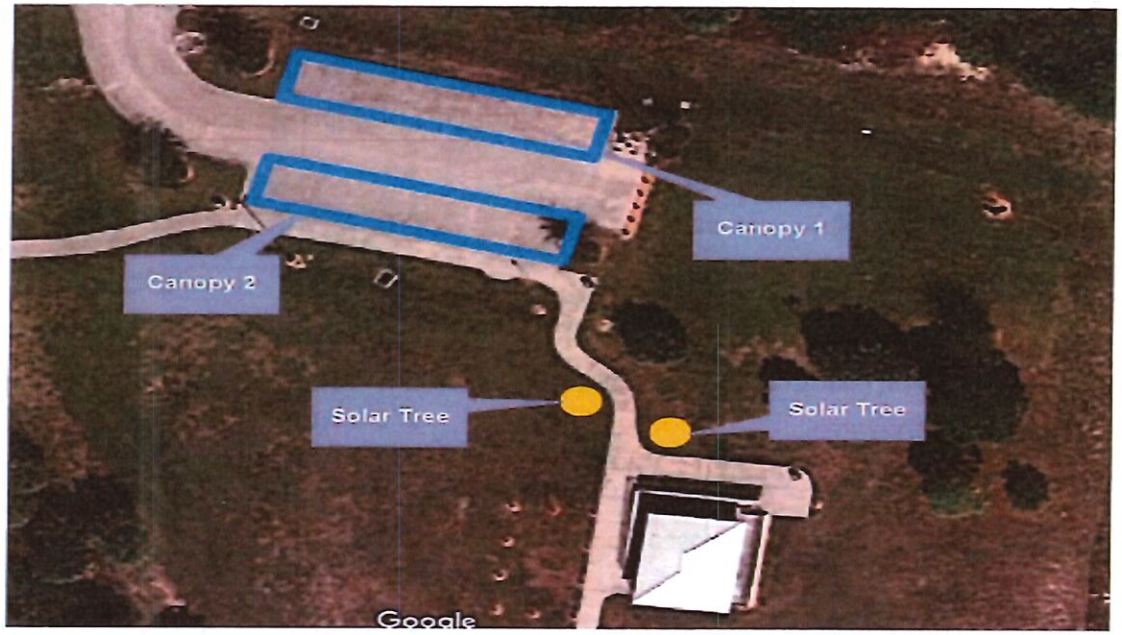

Charlotte County – Leased Property (County as Lessor)

Site Name:	Park – Sunrise	Space Leased:	Equipment specific
Lead Department:	Facilities	Lessor:	Charlotte County
Beginning Date:	7.20.2018	Lessee:	FPL (Solar Trees)
Next Renewal Date:	7.19.2028 (Terminates 10 years from Commercial Operations Date of 7.20.2018)		
Renewals Remaining:	None	Renewal Notice:	None reflected
Expiration Date:	7.19.2028	Termination Notice:	30 days – written with fee
Monthly Rate:	$0.00	Annual Rate:	$0.00

Site Address: 20499 Edgewater Drive, Port Charlotte, FL 33952

Payments Made To: N/A – no payments required

Notices To: Charlotte County, Attn: County Manager, 18500 Murdock Circle, Port Charlotte, FL 33948

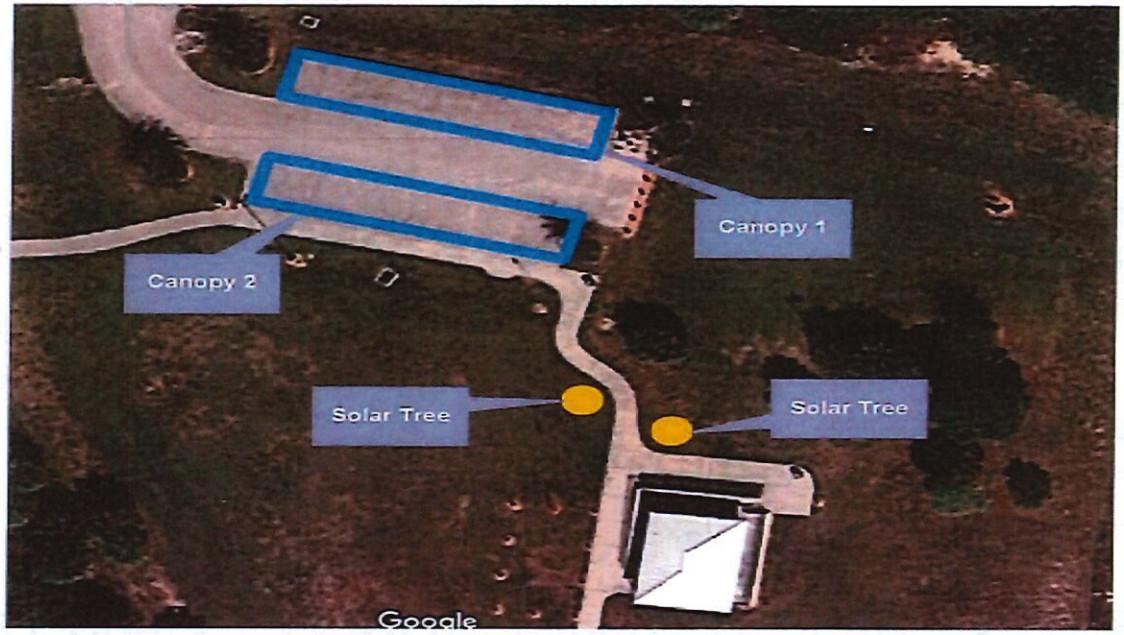

Charlotte County – Leased Property (County as Lessor)

Site Name:	Rebecca Neil Owens Center	Space Leased:	4,667 square feet
Lead Department:	Facilities	Lessor:	Charlotte County
Beginning Date:	1.1.2020	Lessee:	Senior Friendship Centers, Inc.
Next Renewal Date:	12.31.2021		
Renewals Remaining:	One (1), one (1) year term	Renewal Notice:	90 days – written
Expiration Date:	12.31.2021	Termination Notice:	90 days – written
Monthly Rate:	N/A – utilities only	Annual Rate:	N/A – utilities only

Site Address:	27420 Voyageur Drive, Punta Gorda, FL 33983
Payments Made To:	County Administrator, 18500 Murdock Circle, Port Charlotte, FL 33948
Notices To:	County Administrator, 18500 Murdock Circle, Port Charlotte, FL 33948

Charlotte County – Leased Property (County as Lessor)

Site Name:	South P.G. Heights Civic Center	Space Leased:	2,400 square feet
Lead Department:	Facilities	Lessor:	Charlotte County
Beginning Date:	11.3.1987	Lessee:	S. Punta Gorda Heights Civic Association
Next Renewal Date:	11.2.2020		
Renewals Remaining:	Unlimited auto renewals	Renewal Notice:	N/A – auto renewals
Expiration Date:	Unlimited auto renewals	Termination Notice:	60 days – written
Monthly Rate:	N/A – annual rate	Annual Rate:	$10.00

Site Address: 11200 First Avenue, Punta Gorda, FL 33955

Payments Made To: County Administrator, 18500 Murdock Circle, Port Charlotte, FL 33948

Notices To: County Administrator, 18500 Murdock Circle, Port Charlotte, FL 33948

Charlotte County – Leased Property (County as Lessor)

Site Name:	Stillwater House	Space Leased:	3,349 square feet
Lead Department:	Facilities	Lessor:	Charlotte County
Beginning Date:	1.1.2016	Lessee:	Community Assisted & Supported Living, Inc. (CASL)
Next Renewal Date:	12.31.2020		
Renewals Remaining:	Unlimited auto renewals	Renewal Notice:	Unlimited auto renewals
Expiration Date:	Unlimited auto renewals	Termination Notice:	30 days – written
Monthly Rate:	$300.00	Annual Rate:	$3,600.00

Site Address:	21350 Stillwater Avenue, Port Charlotte, FL 33952
Payments Made To:	County Administrator, 18500 Murdock Circle, Port Charlotte, FL 33948
Notices To:	County Administrator, 18500 Murdock Circle, Port Charlotte, FL 33948

Charlotte County – Leased Property (County as Lessor)

Site Name:	West County Annex	Space Leased:	221 square feet
Lead Department:	Facilities	Lessor:	Charlotte County
Beginning Date:	10.1.2018	Lessee:	Center for Abuse & Rape Emergencies (C.A.R.E)
Next Renewal Date:	9.30.2021		
Renewals Remaining:	No renewals remaining	Renewal Notice:	90 days – written
Expiration Date:	9.30.2021	Termination Notice:	90 days – written
Monthly Rate:	$147.33	Annual Rate:	$1,768.00

Site Address:	6868 San Casa Drive, Englewood, FL 34224
Payments Made To:	County Administrator, 18500 Murdock Circle, Port Charlotte, FL 33948
Notices To:	County Administrator, 18500 Murdock Circle, Port Charlotte, FL 33948

Charlotte County – Leased Property (County as Lessor)

Site Name:	West County Annex	Space Leased:	1,868 square feet
Lead Department:	Facilities	Lessor:	Charlotte County
Beginning Date:	6.14.2018	Lessee:	Englewood Community Clinic
Next Renewal Date:	5.31.2021		
Renewals Remaining:	None	Renewal Notice:	90 days – written
Expiration Date:	5.31.2021	Termination Notice:	90 days – written
Monthly Rate:	N/A – annual payment	Annual Rate:	$1.00

Site Address:	6868 San Casa Drive, Englewood, FL 34224
Payments Made To:	Charlotte County Administrator, 18500 Murdock Circle, Port Charlotte, FL 33948
Notices To:	Charlotte County Administrator, 18500 Murdock Circle, Port Charlotte, FL 33948

Charlotte County – Leased Property (County as Lessor)

Site Name:	YMCA Edgewater	Space Leased:	9,800 square feet
Lead Department:	Facilities	Lessor:	Charlotte County
Beginning Date:	8.14.2007	Lessee:	The Sky Family YMCA
Next Renewal Date:	8.14.2056		
Renewals Remaining:	None reflected	Renewal Notice:	None reflected
Expiration Date:	8.14.2056	Termination Notice:	Upon Lessee default
Monthly Rate:	N/A – One time rent paid	Annual Rate:	N/A – One time rent paid

Site Address:	22416 Glass Lane, Charlotte Harbor, FL 33980
Payments Made To:	Charlotte County Administrator, 18500 Murdock Circle, Port Charlotte, FL 33948
Notices To:	Charlotte County Administrator, 18500 Murdock Circle, Port Charlotte, FL 33948

Charlotte County – Leased Property (County as Lessor)

Site Name:	YMCA Franz Ross Park	Space Leased:	5.4 acres
Lead Department:	Facilities	Lessor:	Charlotte County
Beginning Date:	10.24.1994	Lessee:	The Sky Family YMCA
Next Renewal Date:	10.23.2093		
Renewals Remaining:	None reflected	Renewal Notice:	None reflected
Expiration Date:	10.23.2093	Termination Notice:	90 days – written
Monthly Rate:	N/A – annual rate	Annual Rate:	$1.00

Site Address:	19333 Quesada Avenue, Port Charlotte, FL 33952
Payments Made To:	Charlotte County Administrator, 18500 Murdock Circle, Port Charlotte, FL 33948
Notices To:	Charlotte County Administrator, 18500 Murdock Circle, Port Charlotte, FL 33948

Charlotte County – Leased Property (County as Lessor)

Site Name:	Zemel Road Landfill – Contract	Space Leased:	8 acres (MOL)
Lead Department:	Solid Waste	Lessor:	Charlotte County
Beginning Date:	1.1.2015	Lessee:	(CCBRC) Charlotte County
Next Renewal Date:	12.31.2035		Bio-Recycling Center
Renewals Remaining:	Two (2), five (5) year terms	Renewal Notice:	180 days – written
Expiration Date:	1.18.2045	Termination Notice:	180 days – written
Monthly Rate:	N/A – based on tonnage	Annual Rate:	N/A – based on tonnage

- *Commercial Operations Date was 1.17.2014 per Notice of Commercial Operations Date letter to Kimberly Corbett, Purchasing Manager, dated 3.12.2014. Per article 7.1 of Contract No. 2011000278, Contract's Effective Date is 1.19.2012 and term of twenty (20) years begins on "January 1 of the year following the Commercial Operations Date" = 1.1.2015.*

Site Address:	29751 Zemel Road, Punta Gorda, FL 33955
Payments Made To:	Charlotte County Administrator, 18500 Murdock Circle, Port Charlotte, FL 33948
Notices To:	Charlotte County Administrator, 18500 Murdock Circle, Port Charlotte, FL 33948

Charlotte County – Leased Property (County as Lessor)

Site Name:	Zemel Road Landfill – Site Lease	Space Leased:	8 acres (MOL)
Lead Department:	Solid Waste	Lessor:	Charlotte County
Beginning Date:	1.19.2012	Lessee:	(CCBRC) Charlotte County Bio-Recycling Center
Next Renewal Date:	5.31.2023 (Contract + 6 mons)		
Renewals Remaining:	Same as contract	Renewal Notice:	Same as contract.
Expiration Date:	Contract termination + 6 mons.	Termination Notice:	Same as contract.
Monthly Rate:	Based on tonnage (varies)	Annual Rate:	Based on tonnage (varies)

Site Address:	29751 Zemel Road, Punta Gorda, FL 33955
Payments Made To:	Charlotte County Administrator, 18500 Murdock Circle, Port Charlotte, FL 33948
Notices To:	Charlotte County Administrator, 18500 Murdock Circle, Port Charlotte, FL 33948

Charlotte County – Leased Property (County as Lessor)

Site Name:	Zemel Road Landfill	Space Leased:	1 acre (MOL)
Lead Department:	Solid Waste	Lessor:	Charlotte County
Beginning Date:	10.8.2012	Lessee:	Culture Fuels, Inc.
Next Renewal Date:	Unlimited auto renewals		
Renewals Remaining:	Unlimited auto renewals	Renewal Notice:	N/A – auto renewals
Expiration Date:	Unlimited auto renewals	Termination Notice:	30 days – written
Monthly Rate:	N/A – annual rate	Annual Rate:	$100.00

Site Address:	29751 Zemel Road, Punta Gorda, FL 33955
Payments Made To:	Charlotte County, 18500 Murdock Circle, Port Charlotte, FL 33948
Notices To:	Charlotte County, 18500 Murdock Circle, Port Charlotte, FL 33948

Charlotte County – Leased Property (County as Lessor)

Site Name:	Zemel Road Landfill - Contract	Space Leased:	1.5 acres (MOL)
Lead Department:	Solid Waste	Lessor:	Charlotte County
Beginning Date:	10.14.2011	Lessee:	Port Charlotte Energy, LLC
Next Renewal Date:	10.13.2031 (Twenty (20) years from Commercial Operations Date of 10.14.2011).		
Renewals Remaining:	Unlimited auto renewals	Renewal Notice:	Unlimited auto renewals
Expiration Date:	Unlimited auto renewals	Termination Notice:	180 days – written
Monthly Rate:	24% of Gross Revenues	Annual Rate:	24% of Gross Revenue

- *Per article 9.1 of Contract No. 2008000121, Contract's Effective Date is 7.22.2008. The twenty (20) year term of the contract begins on the Commercial Operations Date (the date upon which the Lessee begins to sell energy resources to a 3rd party). The Commercial Operations Date established as being 10.14.2011 per email dated 8.21.2019 from Richard Allen, Solid Waste Operations Manager.*

Site Address:	29751 Zemel Road, Punta Gorda, FL 33955
Payments Made To:	Charlotte County, 18500 Murdock Circle, Port Charlotte, FL 33948
Notices To:	Charlotte County, 18500 Murdock Circle, Port Charlotte, FL 33948

Charlotte County – Leased Property (County as Lessor)

Site Name:	Zemel Road Landfill – Site Lease	Space Leased:	1.5 acres (MOL)
Lead Department:	Solid Waste	Lessor:	Charlotte County
Beginning Date:	7.22.2008	Lessee:	Port Charlotte Energy, LLC
Next Renewal Date:	Same as contract.		
Renewals Remaining:	Same as contract.	Renewal Notice:	Same as contract.
Expiration Date:	Contract termination + 6 mons.	Termination Notice:	Same as contract.
Monthly Rate:	N/A – annual payment	Annual Rate:	$100.00 due 1.1 each year

Site Address:	29751 Zemel Road, Punta Gorda, FL 33955
Payments Made To:	Charlotte County, 18500 Murdock Circle, Port Charlotte, FL 33948
Notices To:	Charlotte County, 18500 Murdock Circle, Port Charlotte, FL 33948

Charlotte County Real Property Inventory Report 2020

CHARLOTTE COUNTY
FLORIDA

County Utilities

CHARLOTTE COUNTY UTILITIES FACILITY LOCATIONS

	PARCEL ID:	CURRENT USE	LS #	TYPE	SUB	SEC	BLK	LOT	ADDRESS		COMMENTS
1	402227227001	CCU LIFT STATION	1	EASEMENT	PCH	4	43	TAD	3725	EASY ST	
2	402227234017	CCU LIFT STATION	2	OWN PROPERTY	PCH	4	45	TA	431	SHARON CIR	
3	402226329001	CCU LIFT STATION	3	EASEMENT	PCH	36	2100	E	4320	GARDNER DR	
4	402226331001	CCU LIFT STATION	4	EASEMENT	PCH	36	2101	TF	4301	LISTER ST	
5	402222408007	CCU LIFT STATION	5	EASEMENT	PCH	2	1248	5	158	OLDENBURGH CT NE	
6	402227127001	CCU LIFT STATION	6	EASEMENT	PCH	6	16	221	21185	HIGGS DR	
7	402222433004	CCU LIFT STATION	7	EASEMENT	PCH	11	1330	1	3666	TAMIAMI TR	
8	402222279011	CCU LIFT STATION	8	EASEMENT	PCH	11	1339	13	3437	WESTLUND TER	
9	402215482001	CCU LIFT STATION	9	EASEMENT	PCH	33	2779 2789	TA, 52-57, 1	2499	GATES AV	
10	402214304001	CCU LIFT STATION	10	EASEMENT	PCH	33	2766	1	21596	GIBRALTER DR	
11	402215308001	CCU LIFT STATION	11	EASEMENT	PCH	45	4839	A	21125	MCGUIRE AV	
12	402222201004	CCU LIFT STATION	12	EASEMENT	PCP	5	0	C	2400	AARON ST	
13	402227451015	CCU LIFT STATION	13	EASEMENT	GPE	0	0	73	4440	GRASSY POINT BLVD.	
14	402226226003	CCU LIFT STATION	14	ROW BEAVER LANE	ZZZ	264022		P1-1	22362	HANCOCK AVE - R/W	
15	402214426001	CCU LIFT STATION	15	EASEMENT	PCH	GCS	4842	TA	22400	GLENEAGLES TER	
16	402214477002	CCU LIFT STATION	16	EASEMENT	PCH	20	2308	8N, 9	2426	BEACON DR	confirmed
17	402227301011	CCU LIFT STATION	17	PARCEL	PCH	43	1176	111	102	SINCLIAR ST SW	
18	402207327003	CCU LIFT STATION	18	EASEMENT	ZZZ	074022		P51-1	0	MURDOCK CIR	
19	402207376001	CCU LIFT STATION	19	EASEMENT	ZZZ	074022		PA	0	MURDOCK CIR N R/W	
20	402125427007	CCU LIFT STATION	20	EASEMENT	PCH	44	3274	TC	0	LAKE WORTH BLVD	
21	402223134002	CCU LIFT STATION	21	UNKNOWN	PPL	0	1	2	3144	TARYTOWN ST	
22	402216403002	CCU LIFT STATION	22	PARCEL	PCH	18	458	30	2411	LAKESHORE CIR	
23	402232126011	CCU LIFT STATION	23	EASEMENT	PCH	79	4660	C	19090	MIDWAY BLVD	
24	402217226004	CCU LIFT STATION	24	EASEMENT	ZZZ	174022		P1-16	2150	TAMIAMI TR	
25	402207404001	CCU LIFT STATION	25	EASEMENT	MCD	0	0	1	1400	EDUCATION WY	
26	402306676000	CCU LIFT STATION	26	EASEMENT	NPR	0	0	COMM	175	KINGS HWY - CLUBHOUSE BLDG	
27	402306379005	CCU LIFT STATION	27	EASEMENT	ZZZ	064023		P2-1	24200	VETERANS BLVD	
28	402307101001	CCU LIFT STATION	28	EASEMENT	ZZZ	074023		P2	23951	PEACHLAND BLVD	
29	402307127001	CCU LIFT STATION	29	EASEMENT	TAC	0	0	TB	810	KINGS HWY	
30	402208376005	CCU LIFT STATION	30	EASEMENT	ZZZ	084022		T1	1825	TAMIAMI TRL	
31	402222252002	CCU LIFT STATION	31	EASEMENT	PCP	6	4	1	3175	HARBOR BLVD	
32	402201302036	CCU LIFT STATION	32	PARCEL	PCH	15	1578	19	23054	DONALDA AVE	
33	402208876000	CCU LIFT STATION	33	EASEMENT	TOK	0	0	COMM	1515	FORREST NELSON BLVD	
34	402209106001	CCU LIFT STATION	34	EASEMENT	PCH	26	818	0	20271	TAPPAN ZEE DR	
35	402209102015	CCU LIFT STATION	35	EASEMENT	PCH	96	0	TD	1111	FORREST NELSON BLVD	
36	402201106009	CCU LIFT STATION	36	PARCEL	PCH	15	1572	22	23133	HAMMOND AV	
37	402208253026	CCU LIFT STATION	37	PARCEL	ZZZ	084022		P4	19300	QUESADA AVE	
38	402208876000	CCU LIFT STATION	38	EASEMENT	TOK	0	0	COMM	1515	FORREST NELSON BLVD	
39	402225227001	CCU LIFT STATION	39	EASEMENT	ZZZ	254022		P1	0	COLLINA WAY	
40	402225101002	CCU LIFT STATION	40	EASEMENT	ZZZ	254022		P3	23023	WESTCHESTER BLVD	
41	402208452002	CCU LIFT STATION	41	EASEMENT	CNT	0	0	1	1941	TAMIAMI TR	
42	402319379022	CCU LIFT STATION	42	EASEMENT	RIC	0	0	TC	24214	WESTCHESTER BLVD	
43	402114100007	CCU LIFT STATION	43	EASEMENT	ZZZ	144021		P2	2300	EL JOBEAN RD	
44	402204407001	CCU LIFT STATION	44	EASEMENT	PCH	34	902	TC	370	ATWATER ST	
45	402207204004	CCU LIFT STATION	45	EASEMENT	PCI	2	5	TG3	625	WOODBURY DR	
46	402226626000	CCU LIFT STATION	46	EASEMENT	CED	0	0	COMM	22441	WESTCHESTER BLVD	
47	402208451002	CCU LIFT STATION	47	EASEMENT	MCS	0	0	TC	2000	TAMIAMI TRL	
48	402113202001	CCU LIFT STATION	48	EASEMENT	PCH	41	607	0	17325	MARINER WAY	

CHARLOTTE COUNTY UTILITIES FACILITY LOCATIONS

	PARCEL ID:	CURRENT USE	LS #	TYPE	SUB	SEC	BLK	LOT	ADDRESS		COMMENTS
49	402208301007	CCU LIFT STATION	49	EASEMENT	MSQ	0	0	1	1700	TAMIAMI TR	
50	402225326001	CCU LIFT STATION	50	EASEMENT	HCS	0	4	0	23141	HARBORVIEW RD	
51	402201204014	CCU LIFT STATION	51	PARCEL	PCH	15	1549	15	23381	DUCHESS AV	
52	402203383013	CCU LIFT STATION	52	EASEMENT	PLP	0	1476	32	21238	PEACHLAND BLVD	
53	402319576000	CCU LIFT STATION	53	EASEMENT	LSE	0	0	COMM	3310	LOVELAND BLVD	
54	402201406013	CCU LIFT STATION	54	PARCEL	PCH	15	1539	14	23310	KIM AVE	
55	402220232001	CCU LIFT STATION	55	EASEMENT	PCH	8	158	0	3131	LAKE VIEW BLVD	
56	402208328003	CCU LIFT STATION	56	EASEMENT	ZZZ	084022		P1-23-2	1800	TAMIAMI TR	
57	402207178001	CCU LIFT STATION	57	EASEMENT	PCI	0	0	AW	1041	EL JOBEAN RD	
58	402207276001	CCU LIFT STATION	58	EASEMENT	PRC	0	0	1	1400	TAMIAMI TR	
59	402221206008	CCU VAC LIFT STATION	59	OWN PROPERTY	PCH	10	110	13, 14	391	AZALEA AVE	
60	402229426002	CCU LIFT STATION	60	EASEMENT	MGP	0	0	10	4300	POINT CT	
61	402318306004	CCU LIFT STATION	61	EASEMENT	ZZZ	184023		P3	2350	LOVELAND BLVD	
62	402226427003	CCU LIFT STATION	62	EASEMENT	KEE	0	7	2	22429	EDGEWATER DR	
63	402212229001	CCU LIFT STATION	63	EASEMENT	PCH	12	1592	0	23400	HAROLD AV	
64	402307751000	CCU LIFT STATION	64	EASEMENT	SDP	0	0	COMM	1999	KINGS HWY	
65	402226130016	CCU LIFT STATION	65	EASEMENT	PCH	25	2103	TBN	4151	TAMIAMI TR	
66	402330281001	CCU LIFT STATION	66	EASEMENT	DCA	0	0	9	24437	HARBOR VIEW RD	
67	402226628000	CCU LIFT STATION	67	EASEMENT	WSP	0	0	COMM	22523	WESTCHESTER BLVD	
68	402226627000	CCU LIFT STATION	68	EASEMENT	WCW	0	0	COMM	22481	WESTCHESTER BLVD	
69	402201478005	CCU LIFT STATION	69	PARCEL	PCH	15	1525	8	23462	TABER AVE	
70	402236127001	CCU LIFT STATION	71	EASEMENT	ZZZ	364022	0	P-17	4949	TAMIAMI TRL #3	
71	402225378003	CCU LIFT STATION	72	EASEMENT	CHR	0	26	1	4460	OAKLEY ST	
72	402207453001	CCU LIFT STATION	73	EASEMENT	ZZZ	074022		P1-13-6	18400	COCHRAN BLVD	
73	402212256001	CCU LIFT STATION	74	EASEMENT	PCH	12	1599	0	23300	QUASAR BLVD	
74	402208176002	CCU LIFT STATION	75	EASEMENT	ZZZ	084022		P1-17-5	19500	TOLEDO BLADE BLVD	
75	402208401003	CCU LIFT STATION	76	EASEMENT	ZZZ	084022		P1-26	19355	QUESADA AVE	
76	402228126004	CCU LIFT STATION	77	EASEMENT	LMI	0	0	TB	20183	EDGEWATER DR	
77	402208603000	CCU LIFT STATION	78	EASEMENT	WEV	0	0	COMM	1073	LIVE OAK CIR	
78	402318179001	CCU LIFT STATION	79	EASEMENT	ZZZ	184023		P1	2100	KINGS HWY	
79	402318179001	CCU LIFT STATION	80	EASEMENT	ZZZ	184023		P1	2100	KINGS HWY	
80	402318179001	CCU LIFT STATION	81	EASEMENT	ZZZ	184023		P1	2100	KINGS HWY	
81	402318179001	CCU LIFT STATION	82	EASEMENT	ZZZ	184023		P1	2100	KINGS HWY	
82	402318179001	CCU LIFT STATION	83	EASEMENT	ZZZ	184023		P1	2100	KINGS HWY	
83	402318179001	CCU LIFT STATION	84	EASEMENT	ZZZ	184023		P1	2100	KINGS HWY	
84	402307441003	CCU LIFT STATION	85	EASEMENT	KGG	07A	0	TD	24000	RAMPART BLVD	
85	402307333001	CCU LIFT STATION	86	EASEMENT	KGG	0	0	TU	24195	WESTGATE BLVD	
86	402204329008	CCU LIFT STATION	87	EASEMENT	PCH	34	898	14	20273	KENILWORTH BLVD	
87	402216404006	CCU LIFT STATION	88	EASEMENT	PCH	18	136	111	2625	TAMIAMI TRL	
88	402223308001	CCU LIFT STATION	89	PARCEL	PCH	7	0	PK2	22055	ELMIRA BLVD	
89	402205826000	CCU LIFT STATION	90	EASEMENT	VBP	0	0	COMM	20020	VETERANS BLVD	
90	402208177002	CCU LIFT STATION	91	EASEMENT	ZZZ	084022		P29-1	19521	COCHRAN BLVD	
91	402216331001	CCU LIFT STATION	92	EASEMENT	PCH	18	460	37	2480	TAMIAMI TRL	
92	402216330012	CCU LIFT STATION	93	EASEMENT	PCH	18	428	2	2525	TAMIAMI TRL	
93	402216252001	CCU LIFT STATION	94	EASEMENT	PCH	18	466	W	20444	MIDWAY BLVD	confirmed
94	402226251001	CCU LIFT STATION	95	TRACT	ZZZ	264022		P4-1	4265	TAMIAMI TR	
95	402319100001	CCU LIFT STATION	96	OWN PROPERTY	ZZZ	194023		P1	25550	HARBORVIEW RD	
96	402221227002	CCU LIFT STATION	100	TRACT	PCH	5	56	2	2885	TAMIAMI TR	
97	402307402012	CCU LIFT STATION	101	PLAT	KGG	3	0	TLS	1684	BRITANNIA BLVD	

	CHARLOTTE COUNTY UTILITIES FACILITY LOCATIONS										
	PARCEL ID:	CURRENT USE	LS #	TYPE	SUB	SEC	BLK	LOT	ADDRESS		COMMENTS
98	402103126001	CCU LIFT STATION	102	EASEMENT	ZZZ	34021		P1	202	TAMIAMI TRL	confirmed
99	402111251001	CCU LIFT STATION	103	ROW DEAD END	ZZZ	114021		P1	1185	ODONNELL BLVD	
100	402226401002	CCU LIFT STATION	104	PARCEL	ZZZ	264022		P22-2	22395	EDGEWATER DR	
101	402207351001	CCU LIFT STATION	105	TRACT	ZZZ	074022		P1-2-2, P1-2	17800	MURDOCK CIR	
102	402203180001	CCU LIFT STATION	106	PARCEL	PCH	34	1489	TG	21281	GRAYTON TER	
103	402207101001	CCU LIFT STATION	107	PARCEL	ZZZ	074022		P7	992	TAMIAMI TR	
104	402218203001	CCU LIFT STATION	108	PARCEL	PCH	90	337	TA	18335	COCHRAN BLVD	
105	402208102001	CCU LIFT STATION	111	PARCEL	HDP	0	0	5	19690	TOLEDO BLADE BLVD	
106	402317476004	CCU LIFT STATION	112	EASEMENT	ZZZ	174023		P1-65	2511	LUTHER RD	
107	402205381001	CCU LIFT STATION	114	EASEMENT	ZZZ	084022		P1-24-4	19300	VETERANS BLVD	
108	402207152005	CCU LIFT STATION	115	EASEMENT	PCI	0	2	TB	1241	EL JOBEAN RD	
109	402236601000	CCU LIFT STATION	116	EASEMENT	TPH	0	0	COMM	5115	MELBOURNE ST	
110	402318382037	CCU LIFT STATION	117	EASEMENT	SUL	0	0	TC	24101	SUNCOAST BLVD	
111	402317676000	CCU LIFT STATION	118	EASEMENT	LV3	0	0	COMM	2080	WILLOW HAMMOCK CIR	
112	402307483001	CCU LIFT STATION	119	EASEMENT	KGG	6	0	TLS	24433	PLOCKTON PL	
113	402306301001	CCU LIFT STATION	120	EASEMENT	ZZZ	064023		P4	24001	MADACA LN	confirmed
114	402205454001	CCU LIFT STATION	121	ROW	PCH	34	950	1	19845	KENILWORTH BLVD - GB	
115	402203283001	CCU LIFT STATION	122	OWN PROPERTY	PCH	34	1504	TH	21500	CLINTON AVE	
116	402306401002	CCU LIFT STATION	123	EASEMENT	KHW	0	0	5	375	KINGS HWY	
117	402318226001	CCU LIFT STATION	124	EASEMENT					24411	RAMPART BLVD	confirmed
118	402319377025	CCU LIFT STATION	125	EASEMENT	RIC	0	0	TG	3741	COBBLESTONE LN	
119	402319100001	CCU LIFT STATION	126	OWN PROPERTY	ZZZ	194023		P1	25550	HARBOR VIEW RD	
120	402319100001	EAST PORT GRAND MASTER	126	OWN PROPERTY	ZZZ	194024		P2	3101	LOVELAND BLD	
121	402101876000	CCU LIFT STATION	127	PLAT	GOP	0	0	COMM	942	TAMIAMI TRL	
122	402115130008	CCU LIFT STATION	128	PROPERTY APPRAISER RPT	VLM	0	0	TK	15192	MILLE FIORE BLVD	confirmed
123	402225327008	CCU LIFT STATION	129	OWN PROPERTY	ZZZ	254022		P16-2-1	4373	PINNACLE ST	
124	402221351001	CCU LIFT STATION	131	OWN PROPERTY	PCH	10	137	TAM	3520	LAKE VIEW BLVD	
125	402216501000	CCU LIFT STATION	132	EASEMENT	AGC	0	0	COMM	2000	FORREST NELSON BLVD	
126	402306100028	CCU LIFT STATION	133	PLAT/DEC RESTRICTIONS	COM	0	0	15	24171	BEATRIX BLVD	confirmed
127	402213154001 402213154002	CCU LIFT STATION	137	OWN PROPERTY	PCH	20	2313	1, NORTH PART OF 2	2130	BEACON DR	
128	402220481015	CCU LIFT STATION	139	OWN PROPERTY	PCH	8	138	1	19412	EDGEWATER DR	
129	402222336002	CCU VAC LIFT STATION	143	OWN PROPERTY	PCH	2	25	13	3450	HARBOR BLVD	
130	402222336006	SUBMERSIBLE STATION	144	OWN PROPERTY	PCH	2	25	10	222	DEERFIELD AVE	
131	402213208020	CCU LIFT STATION	150	OWN PROPERTY	PCH	20	2237	11	1611	MARACAIBO ST	
132	402319100001	CCU LIFT STATION	299	OWN PROPERTY	ZZZ	194023		P1	3100	LOVELAND BLD	
133	402306476002	CCU LIFT STATION	300	EASEMENT	SCR	0	0	TA	24460	SANDHILL BLVD	
134	402322132001	CCU LIFT STATION	301	PARCEL	HBH	2	27	3	27257	SAN MARINO DR	
135	402316458001	CCU LIFT STATION	302	PARCEL	PGI	23	806	1	2773	MAURITANIA RD	
136	402316380001	CCU LIFT STATION	303	OWN PROPERTY	PGI	23	830	34	2460	ADEN WAY	
137	402316406002	CCU LIFT STATION	304	ROW RIO DE JANEIRO AV @ NUREMBURG BLVD	PGI	23	815	10	2362	RIO DE JANEIRO AV	
138	402316311004	CCU LIFT STATION	305	PARCEL	PGI	23	819	4	2341	NUREMBURG BLVD	
139	402316432001	CCU LIFT STATION	306	EASEMENT	PGI	23	801	1	26425	ASWAN WAY	
140	402316402002	CCU LIFT STATION	307	ROW LANCER LN @ BONN CT	PGI	23	816	1	26293	LANCER LN	
141	402316153001	CCU LIFT STATION	308	EASEMENT	PGI	23	783	6	2152	NUREMBURG BLVD - GB	
142	402316203001	CCU LIFT STATION	309	EASEMENT	PGI	23	768	17	26286	BRIDGEWATER RD	
143	402308455007	CCU LIFT STATION	310	ROW VERMOUTH LN	PGI	23	721	7	1483	VERMOUTH LN	
144	402308155007	CCU LIFT STATION	311	ROW CAPRICORN BLVD	PGI	23	684	3	1256	CAPRICORN BLVD	

CHARLOTTE COUNTY UTILITIES FACILITY LOCATIONS

	PARCEL ID:	CURRENT USE	LS #	TYPE	SUB	SEC	BLK	LOT	ADDRESS		COMMENTS
145	402308204001	CCU LIFT STATION	312	EASEMENT	PGI	23	636	7	25304	PALISADE RD	
146	402309180001	CCU LIFT STATION	313	EASEMENT	PGI	23	737	1	26127	NORTHERN CROSS RD	
147	402309283001	CCU LIFT STATION	314	EASEMENT	PGI	23	653	4	1228	NAVIGATOR RD	
148	402303417012	CCU LIFT STATION	315	ROW DEEP CREEK BLVD	PGI	20	519	38	27423	DEEP CREEK BLVD	
149	402303337005	CCU LIFT STATION	316	OWN PROPERTY	PGI	20	522	6	27271	DEEP CREEK BLVD	PURCHASED WITH CCU FUNDS.
150	402303112010	CCU LIFT STATION	317	ROW TERRA DEL FUEGO CIR	PGI	20	548	27	27501	TERRA DEL FUEGO CIR	
151	402303351003	CCU LIFT STATION	318	ROW SEASONS DR	PGI	20	530	11	419	SEASONS DR	
152	402303351003	CCU LIFT STATION	318	OWN PROPERTY	PGI	20	530	12	419	SEASONS DR	3/17/20 MOVE LS 318 TO THIS LOT. ST ADDRESS & PARCEL ID MAY CHANGE ONCE K/C REMOVED.
153	402304456003	CCU LIFT STATION	320	ROW BARRANQUILLA AV	PGI	20	572	16	26337	BARRANQUILLA AV	
154	402304131005	CCU LIFT STATION	321	OWN PROPERTY	PGI	20	551	17	132	ANGOL ST	
155	402304355003	CCU LIFT STATION	322	PARCEL / GREENBELT EASEMENT	PGI	20	587	32	433	RIO DE JANEIRO AV - GB	
156	402305259001	CCU LIFT STATION	323	ROW AYSEN DR	PGI	20	601	25	25358	AYSEN DR	
157	402305412006	CCU LIFT STATION	324	ROW SALVADOR DR	PGI	20	622	30	362	SALVADOR DR	
158	402305326002	CCU LIFT STATION	325	CL ROW BRASILIA ST	PGI	20	606	23	284	BRASILIA ST	
159	402305109001	CCU LIFT STATION	326	ROW URUGUAY DR	PGI	20	612	2	105	URUGUAY DR	
160	402310127001	CCU LIFT STATION	327	EASEMENT	HBH	14	248	1	27157	HARBOUR APPROACH RD	
161	402305486001	CCU LIFT STATION	328	EASEMENT	PGI	20	0	TB	516	RIO DE JANEIRO AVE	confirmed
162	402306851000	CCU LIFT STATION	329	PARCEL	SGP	0	0	COMM	24600	SANDHILL BLVD	
163	014322030000000CE	CCU LIFT STATION	401	PARCEL EASEMENT	LEE CTY				0	SOUTH SHORE DR @ SOUTH SHORE CONDO	
164	064323070000000CE	CCU LIFT STATION	402	ROW CAPE COLE BLVD	LEE CTY				0	CAPE COLE BLVD @ MATECOMBE KEY RD	
165	064323020000A00CE	CCU LIFT STATION	403	EASEMENT	LEE CTY				0	ISLAMORADA BLVD @ MARIANNE KEY RD	
166	064323020000B0000	CCU LIFT STATION	404	EASEMENT	LEE CTY				0	BIG PINE LN @ BIG BEND CIR	
167	064323100000000CE	CCU LIFT STATION	405	EASEMENT	LEE CTY				0	KEY LARGO CIR @ MARATHOM WAY	
168	LEE CTY BS MARINA	CCU LIFT STATION	406	EASEMENT	LEE CTY				0	CAPE HORNE BLVD @ VINCENT AVE	
169	422331357006	CCU LIFT STATION	407	EASEMENT	PGI	21	947	7	24062	VINCENT AV	
170	422331262006	CCU LIFT STATION	408	EASEMENT	PGI	21	952	14	17272	CAPE HORN BLVD	
171	422331164001	CCU LIFT STATION	409	EASEMENT	PGI	21	919	1	24038	SANTA INEZ - GB	
172	422330385001	CCU LIFT STATION	410	EASEMENT	PGI	21	895	18	16882	ACAPULCO RD - GB	
173	422330455005	CCU LIFT STATION	411	EASEMENT	PGI	21	853	5	16527	CAPE HORN BLVD - GB	
174	422329354003	CCU LIFT STATION	412	OWN PROPERTY	HSW	0	0	C	25080	HARBORSIDE BLVD	
175	422330281006	CCU LIFT STATION	413	EASEMENT	PGI	21	844	5	16184	SAN EDMUNDO RD	
176	422330177003	CCU LIFT STATION	414	EASEMENT	PGI	21	837	3	16612	SAN EDMUNDO RD - GB	
177	422332200001	CCU LIFT STATION	415	TRACT EASEMENT	ZZZ	324223		P1	17050	BURNT STORE RD	
178	422317300002	CCU LIFT STATION	416	EASEMENT	TER	0	0	TC1	15301	BURNT STORE RD	
179	422317300001	CCU LIFT STATION	417	EASEMENT	TER	0	0	TC	25000	LONGMEADOW DR	
180	422317300001	CCU LIFT STATION	418	PLAT???	TER	0	0	TC	14040	TERN BAY BLVD	
181	422319480012	CCU LIFT STATION	420	OWN PROPERTY	PIR	2	B	2	24591	YACHT CLUB BLVD	
182	422329235005	CCU LIFT STATION	424	ROW JUAREZ CIR	PGI	16	349	37	16078	JUAREZ CIR	
183	422329231001	CCU LIFT STATION	425	ROW ALACANTE DR	PGI	16	349	2	16031	ORTEGA DR	
184	422329227008	CCU LIFT STATION	426	ROW JUAREZ CIR	PGI	16	348	35	16305	JUAREZ CIR	
185	422329205007	CCU LIFT STATION	427	ROW ALACANTE DR	PGI	16	334	26	16035	CORUNA CT	
186	422329204004	CCU LIFT STATION	428	ROW QUINTA DR X QUICHE CT	PGI	16	332	39	16055	QUINTA CT	
187	422329202009	CCU LIFT STATION	429	ROW MINORCA DR	PGI	16	316	11	16047	MINORCA DR	
188	422329253002	CCU LIFT STATION	430	ROW CADIZ DR X MINORCA DR	PGI	16	309	1	25281	CADIZ DR	

	CHARLOTTE COUNTY UTILITIES FACILITY LOCATIONS										
	PARCEL ID:	CURRENT USE	LS #	TYPE	SUB	SEC	BLK	LOT	ADDRESS		COMMENTS
189	422329257005	CCU LIFT STATION	431	ROW PUERTA DR X MINORCA DR	PGI	16	329	1	25369	PUERTA DR	
190	422329131008	CCU LIFT STATION	432	ROW BADALONA DR	PGI	16	312	37	16031	GALIANO CT	
191	422329128001	CCU LIFT STATION	433	ROW ALICANTE DR X HESTA MISTY CT	PGI	16	314	1	16032	HESTA MISTY CT	
192	422329104010	CCU LIFT STATION	434	ROW ALCIRA CIR X DINAL DR	PGI	16	310	39	16339	ALCIRA CIR	
193	422329103006	CCU LIFT STATION	435	ROW BADALONA DR	PGI	16	298	6	16076	BADALONA DR	
194	422329159004	CCU LIFT STATION	436	ROW ALCAZAR DR	PGI	16	307	30	25049	ALCAZAR DR	
195	422329160002	CCU LIFT STATION	437	ROW QUESA DR	PGI	16	299	3	16216	QUESA DR	
196	422329304002	CCU LIFT STATION	438	ROW ESTRADA CIR	PGI	16	306	5	25109	ESTRADA CIR	
197	422329312001	CCU LIFT STATION	439	ROW QUESA DR X ESTRADA CIR	PGI	16	301	30	16352	QUESA DR	
198	422329327011	CCU LIFT STATION	440	ROW ESTRADA CIR	PGI	16	301	18	25414	ESTRADA CIR	
199	422329314011	CCU LIFT STATION	441	ROW DOREDO DR	PGI	16	302	17	25111	DOREDO DR	
200	422329336006	CCU LIFT STATION	442	ROW DOREDO DR X ALCAZAR DR	PGI	16	302	9	25191	DOREDO DR	
201	422329402002	CCU LIFT STATION	443	ROW DOREDO DR X PRADA DR	PGI	16	319	10	25272	DOREDO DR	
202	422329476002	CCU LIFT STATION	444	ROW DOREDO DR	PGI	16	324	11	25427	DOREDO DR	
203	422329451013	CCU LIFT STATION	445	ROW PRADA DR	PGI	16	324	15	25503	PRADA DR	
204	422329462009	CCU LIFT STATION	446	ROW PRADA DR X TONAWANDA DR	PGI	16	320	4	25613	PRADA DR	
205	422329484008	CCU LIFT STATION	447	ROW PRADA DR	PGI	16	343	16	25716	PRADA DR	
206	422329480004	CCU LIFT STATION	448	ROW PRADA DR X AVILLAS CT	PGI	16	343	5	25487	AVILLAS CT	
207	422329406002	CCU LIFT STATION	449	ROW MINORCA DR	PGI	16	327	5	16299	MINORCA DR	
208	422329436002	CCU LIFT STATION	450	ROW MINORCA DR X BRANCO DR	PGI	16	341	23	16399	MINORCA DR	
209	422329282008	CCU LIFT STATION	451	ROW BRANCO DR X BARQUE POINT DR	PGI	16	347	23	16284	BRANCO DR	
210	422329283002	CCU LIFT STATION	452	ROW PERDIDA CT	PGI	16	346	9	16347	PERDIDA CT	
211	422329442001	CCU LIFT STATION	453	ROW PRADA CR X MINORCA DR	PGI	16	355	5	16487	MINORCA DR	
212	422320355913	CCU LIFT STATION	454	NEED EASEMENT	BSC	0	0	240	15550	BURNT STORE RD	
213	412109380009	CCU LIFT STATION	800	PLAT	VHL	0	0	A	13700	MARATHON BLVD	
214	422001100001	CCU LIFT STATION	801	TRACT	ZZZ	14220		P8	290	ROTONDA BLVD S	
215	412027401005	CCU LIFT STATION	802	TRACT	RSH	0	0	PARK N	3406	INDIANA RD	
216	412026230001	CCU LIFT STATION	803	OWN PROPERTY	ZZZ	264120		P15, 15-3	3740	KENDALL RD	
217	412034276005	CCU LIFT STATION	804	CL ROW CAPE HAZE DR	RSH	0	0	447	3898	CAPE HAZE DR	
218	412034427001	CCU LIFT STATION	805	PARCEL	CHW	0	0	0	10015	LINKS LN	
219	422003231001	CCU LIFT STATION	806	PARCEL	CHW	0	0	GB1	4355	CAPE HAZE DR	
220	422003226001	CCU LIFT STATION	807	ROW POMPANO ST	CHE	0	A	W	8601	PLACIDA RD	
221	422003277001	CCU LIFT STATION	808	EASEMENT	CHE	2	H	0	8725	PLACIDA RD	
222	422002776000	CCU LIFT STATION	809	ROW PLACIDA RD	PHR	0	0	COMM	11000	PLACIDA RD	
223	422011233001	CCU LIFT STATION	810	ROW PLACIDA RD	PBE	0	0	TA	12100	PLACIDA RD - R/W	
224	422012376002	CCU LIFT STATION	811	PARCEL	ZZZ	124220		P4-4	14041	GASPARILLA RD	
225	412023304005	MOVE STATION TO THIS LOT	812	OWN PROPERTY	ROH	0	0	107	229	ANNAPOLIS LN	
226	412023304006	CCU LIFT STATION	812	EASEMENT	ROH	0	0	108	227	ANNAPOLIS LN	
227	412027204012	CCU LIFT STATION	813	PARCEL	ROH	0	0	TA	115	ROTONDA CIR	NEED 40X40 EASEMENT FROM RWA AT BACK CORNER OF TRACK B.
228	412026152001	CCU LIFT STATION	814	EASEMENT	ROH	0	0	TG	100	ROTONDA CIR	
229	412023476001	CCU LIFT STATION	815	OWN PROPERTY	ROH	0	0	4	2	ROTONDA PLAZA	
230	412022326010	CCU LIFT STATION	816	EASEMENT	RHT	0	0	2009	302	ROTONDA BLVD W - GB	
231	412022278024	CCU LIFT STATION	817	EASEMENT	RPB	0	0	787	66	BUNKER RD	
232	412023152021	CCU LIFT STATION	817	OWN PROPERTY	RPB	0	0	787	66	BUNKER RD	MOVE LS 817 TO THIS LOT. CLOSING IS 4/16/20.
233	412023152010	CCU LIFT STATION	818	EASEMENT	RPB	0	0	TG	266	ROTONDA CIR	
234	412015433002	CCU LIFT STATION	819	EASEMENT	RPB	0	0	911	319	ROTONDA CIR	
235	412015437001	MOVE STATION TO THIS LOT	819	OWN PROPERTY	RPB	0	0	611	261	BUNKER RD	
236	412023102017	CCU LIFT STATION	820	EASEMENT	RPB	0	0	680	48	BUNKER CIR - GC	

	CHARLOTTE COUNTY UTILITIES FACILITY LOCATIONS										
	PARCEL ID:	CURRENT USE	LS #	TYPE	SUB	SEC	BLK	LOT	ADDRESS		COMMENTS
237	412015428001	CCU LIFT STATION	821	EASEMENT	RPB	0	0	1048	151	BONITA DR - BEHIND-NEED TO BUY	
238	412021476004	CCU LIFT STATION	822	EASEMENT	ZZZ	214020		P15-1	5855	PLACIDA RD	
239	412022351002	CCU LIFT STATION	823	EASEMENT	RHT	0	0	1971E	550	ROTONDA BLVD W	
240	402133333001	CCU LIFT STATION	824	OWN PROPERTY	PCH	52	1697	LIFT	14133	HOPEWELL AVE	
241	412022130008	CCU LIFT STATION	825	EASEMENT	RHT	0	0	1681	145	SUNSET RD	
242	412015332005	CCU LIFT STATION	826	CL ROW SWEETWATER DR	RHT	0	0	1250	361	SWEETWATER CIR (INSIDE CIRCLE)	
243	412015105001	CCU LIFT STATION	827	EASEMENT	RHT	0	0	P10	373	SUNSET RD N	
244	412015230002	CCU LIFT STATION	828	CL ROW SWEETWATER DR @WAYNE RD	RHT	0	0	208	227	WAYNE RD (INSIDE CIRCLE)	
245	412014328007	CCU LIFT STATION	829	EASEMENT	RPH	0	0	840	35	PINEHURST CT	
246	412014255010	CCU LIFT STATION	830	EASEMENT	RPH	0	0	723	29	PINEHURST PL	
247	412023228004	CCU LIFT STATION	831	EASEMENT	RPH	0	0	148	147	MARINER LN - GB	
248	412013106007	CCU LIFT STATION	832	EASEMENT	RBM	0	0	958	575	ROTONDA CIR	
249	412013159008	CCU LIFT STATION	833	EASEMENT	RBM	0	0	819	38	SPORTSMAN RD	
250	412024176001	CCU LIFT STATION	834	EASEMENT	RBM	0	0	5	155	ROTONDA PLZ - GB	
251	412013382002	CCU LIFT STATION	835	EASEMENT	RBM	0	0	701	24	SPORTSMAN WY	
252	412013404013	CCU LIFT STATION	836	EASEMENT	RBM	0	0	656	220	SPORTSMAN RD	
253	412013281015	CCU LIFT STATION	837	EASEMENT	RBM	0	0	912	709	ROTONDA CIR	
254	412013482001	CCU LIFT STATION	838	EASEMENT	RLM	0	0	780	28	LONG MEADOW CT	
255	412119152012	CCU LIFT STATION	839	EASEMENT	RLM	0	0	657	24	LONG MEADOW PL	
256	412024184004	CCU LIFT STATION	840	EASEMENT	RLM	0	0	144	155	LONG MEADOW LN	
257	412118328005	CCU LIFT STATION	841	EASEMENT	RLM	0	0	1021	761	BOUNDARY BLVD	
258	412119251001	CCU LIFT STATION	842	EASEMENT	RLM	0	0	1060	839	BOUNDARY BLVD	
259	412118479022	CCU LIFT STATION	843	EASEMENT	RRL	0	59	26	98	BASSWOOD DR	
260	412117109011	CCU LIFT STATION	844	CL ROW ALBATROSS RD	RRL	0	41	58	437	ALBATROSS RD - CIRCLE	
261	412118251001	CCU LIFT STATION	845	EASEMENT	RRL	0	64	PARK	109	DAVID BLVD	
262	412013235001	CCU LIFT STATION	846	CL ROW ALBATROSS RD	RRL	0	29	40	115	INDIGO RD - CIRCLE	
263	412118454015	CCU LIFT STATION	847	CL ROW APOLLO RD	RRL	0	46	16	115	APOLLO DR	
264	412119352015	CCU LIFT STATION	848	EASEMENT	RWM	0	0	819	38	MEDALIST RD	
265	412024451006	CCU LIFT STATION	849	EASEMENT	RWM	0	0	753	110	MEDALIST DR	
266	412025205006	CCU LIFT STATION	850	EASEMENT	RWM	0	0	691	4	MEDALIST WY	
267	412025277001	CCU LIFT STATION	851	EASEMENT	RWM	0	0	656	220	MEDALIST RD	
268	412119451001	CCU LIFT STATION	852	EASEMENT	RWM	0	0	1116	903	BOUNDARY BLVD	
269	412130309007	CCU LIFT STATION	853	EASEMENT	RWM	0	0	1053	1027	BOUNDARY BLVD	
270	412025256013	CCU LIFT STATION	854	EASEMENT	RPV	0	0	521	50	TOURNAMENT RD	
271	412025105006	CCU LIFT STATION	855	OWN PROPERTY	RPV	0	0	587	160	TOURNAMENT RD	
272	412025305010	CCU LIFT STATION	856	OWN PROPERTY	RPV	0	0	619	224	TOURNAMENT RD	MOVE LS 856 ONTO THIS LOT.
273	412025330013	CCU LIFT STATION	857	EASEMENT	RPV	0	0	1168	2	TEE VIEW TER - GB	
274	412036201002	CCU LIFT STATION	858	EASEMENT	RPV	0	0	1045	1129	BOUNDARY BLVD	
275	422002181001	CCU LIFT STATION	859	EASEMENT	CCV	0	0	TC	10150	CREEKSIDE DR	
276	422105279010	CCU LIFT STATION	860	OWN PROPERTY	RVL	0	11	12	12315	TRIPLETAIL DR	
277	422109102005	CCU LIFT STATION	861	OWN PROPERTY	RVL	0	39	50	14300	BLUE MARLIN RD	
278	412022352002	CCU LIFT STATION	862	EASEMENT	RHT	0	0	P3	551	ROTONDA BLVD W	confirmed
279	422106100001	CCU LIFT STATION	863	EASEMENT	ZZZ	064221		P1	11401	GASPARILLA RD	confirmed
280	412105285001	CCU LIFT STATION	864	PARCEL	PCH	66	5288	20	6462	COLISEUM BLVD	
281	412109462014	CCU LIFT STATION	865	EASEMENT	VHL	2	0	TA1	7514	SILAGE CIR - BEHIND	
282	412122410008	CCU LIFT STATION	866	PARCEL	PCH	81	4509	3	9375	KEY WEST ST	
283	412022711000	CCU LIFT STATION	867	NEED EASEMENT	FGL	0	0	COMM	101	NORMANDY WAY	
284	422002452001	CCU LIFT STATION	868	EASEMENT	LCR	0	0	TD	10300	CORAL LANDINGS CT	
285	412022303003	CCU LIFT STATION	869	EASEMENT	ZZZ	224120		P2	322	ROTONDA BLVD W	

	CHARLOTTE COUNTY UTILITIES FACILITY LOCATIONS										
	PARCEL ID:	CURRENT USE	LS #	TYPE	SUB	SEC	BLK	LOT	ADDRESS		COMMENTS
286	412105380001	CCU LIFT STATION	870	PARCEL	PCH	95	0	TC	0	TURQUOISE AVE END OF	
287	412119301013	CCU LIFT STATION	871		RLM	0	0	87	267	LONG MEADOW LN - GB	
288	412105354001	CCU LIFT STATION	872	EASEMENT	CPZ	0	0	1	12621	MCCALL RD S	
289	412130407019	CCU LIFT STATION	873	OWN PROPERTY	RSD	1	7	8	46	MASTHEAD DR	
290	412132431006	CCU LIFT STATION	874	OWN PROPERTY	RMD	0	62	9	28	MISTLETOE LN	
291	412108277017	CCU LIFT STATION	875	EASEMENT	PCH	95	5358	14	7181	GASPARILLA RD	
292	412105131001	CCU LIFT STATION	876	EASEMENT	PCH	95	0	TB	12650	WILLMINGTON BLVD	
293	412121134004	CCU LIFT STATION	877	OWN PROPERTY	PCH	71	4352	1	14276	INGRAHAM BLVD	
294	422012126001	CCU LIFT STATION	878	TRACT	ZZZ	124220		P1-1	13111	GASPARILLA RD	
295	422012126001	CCU GRINDER/LIFT STATION	879	TRACT	ZZZ	124220		P1-1	13111	GASPARILLA RD	
296	412105481001	CCU LIFT STATION	880	TRACT	PBX	0	0	P5	13435	MCCALL RD S	
297	422012802000	CCU LIFT STATION	881	EASEMENT	BVM	0	0	COMM	14555	GASPARILLA RD	
298	412129176002	CCU LIFT STATION	882	TRACT	PCH	85	4611	TL	10150	AMICOLA ST	
299	422012429001	CCU LIFT STATION	883	TRACT	COC	0	0	TC	13345	ANGLERS WAY	
300	412117380002	CCU LIFT STATION	884	ROW CR 771	PCH	58	4250	19	8522	WILTSHIRE DR	
301	412106478001	CCU LIFT STATION	885	EASEMENT	PCH	95	5189	1	12479	ACCESS RD S	confirmed
302	412104127001	CCU LIFT STATION	886	EASEMENT	MCF	0	0	4	1100	MCCALL RD	confirmed
303	412003433001	CCU LIFT STATION	887	ROW SR 776	PCH	84	0	A	3450	ACCESS RD N	
304	402214452001	CCU WATER STORAGE TANK	00 - #2 WATER PLANT	OWN PROPERTY	PCH	GCS	4842	TA1	22339	GLENEAGLES TERRY	
305	412027328001	CCU WATER STORAGE TANK	00 - 5 LAND WATER TANK	OWN PROPERTY	ZZZ	274120		T5-1	6515	GASPARILLA PINES BLVD	
306	422332300004	CCU R/O PLANT	00 - BURNT STORE R/O PLANT	OWN PROPERTY	ZZZ	324223		P4-3	17400	BURNT STORE RD	
307	422332300004	CCU WASTEWATER PLANT	00 - BURNT STORE WATER REC FACILITY	OWN PROPERTY	ZZZ	324223		P4-3	17430	BURNT STORE RD	
308	402216206002	CCU RECLAIMED WATER BOOSTER STATION	00 - EAGLE ST	OWN PROPERTY	PCH	18	479	N	1555	EAGLE ST	
309	402319100001	CCU WASTEWATER PLANT	00 - EAST PORT WATER RECLAMATION FACILITY	OWN PROPERTY	ZZZ	194023		P1	3100	LOVELAND BLD	
310	412003302001	CCU INTERCONNECT PUMPING STATION	00 - EWD INTERCONNECT METER	OWN PROPERTY	PCH	73	3419	7	6369	RICHLEDGE ST	
311	412027328001	CCU WATER BOOSTER STATION	00 - FIVELANDS BOOSTER STATION	OWN PROPERTY	ZZZ	274120		T5	6515	GASPARILLA PINES BLVD	
312	402215335001	CCU FUTURE RECLAIMED WATER BOOSTER STATION	00 - GERTRUDE FUTURE REC WATER BOOSTER STATION	OWN PROPERTY	ZZZ	154022		P1-2	2435	CARING WAY	
313	402118351002	CCU WATER STORAGE TANK	00 - GULF COVE WATER TANK	OWN PROPERTY	PCH	60	PART	TBS	12050	VAN LENTEN AV	
314	412022376001	CCU LIFT STATION	00 - LAKES APT - PRIVATE	EASEMENT	RHT	0	0	1972 - P6	100	ROTONDA LAKES CIR	
315	412117377007	ROT BLVD E RECLAIM BOOSTER STATION	00 - ROTONDA BLVD E REC WATER BS	ROW	RRL	2	8	15	320	ROTONDA BLVD E - ACROSS ST	
316	412026230001	CCU WASTEWATER PLANT	00 - ROTONDA WATER RECLAMATION FACILITY	OWN PROPERTY	ZZZ	264120		P15, 15-3	3740	KENDALL RD	
317	412027481002	CCU WASTEWATER PLANT	00 - ROTONDA WATER RECLAMATION FACILITY	OWN PROPERTY	ZZZ	274120		P5-2	3635	CAPE HAZE DR	
318	412023427002	CCU WATER STORAGE TANK	00 - ROTONDA WATER TANK	OWN PROPERTY	RWM	0	0	P2	46	PARADE CIR	
319	422329102012	FUTURE POTABLE WATER WELL	00 - VACANT	OWN PROPERTY	PGI	16	296	10	16085	BADALONA DR	
320	402112182002	CCU RECLAIMED WATER BOOSTER STATION	00 - WALENDA	OWN PROPERTY	PCH	41	702	0	17180	WALLENDA AV	
321	412103300001	CCU WASTEWATER PLANT	00 - WEST PORT WATER RECLAMATION FACILITY	OWN PROPERTY	ZZZ	34121		P1-1	15005	CATTLE DOCK POINT RD	
322	402112408001	CCU LIFT STATION	138 - RACE TRAK	EASEMENT	PCH	41	657	1	1520	EL JOBEAN RD	

	CHARLOTTE COUNTY UTILITIES FACILITY LOCATIONS										
	PARCEL ID:	CURRENT USE	LS #	TYPE	SUB	SEC	BLK	LOT	ADDRESS		COMMENTS
323	402128146003	CCU LIFT STATION	141 - MYAKKA RIVER MOTOR COACH	EASEMENT	MRR	0	0	TC2	1	FLAMINGO CT - NEXT DOOR	
324	402304259006	CCU LIFT STATION	319 - MOVE TO THIS LOT	OWN PROPERTY	PGI	20	563	22	26367	DEEP CREEK BLVD - R/W	
325	402305216008	FUTURE LIFT STATION	323 - MOVE TO THIS LOT	OWN PROPERTY	PGI	20	602	8	193	PURUS ST	
326	412307290001	LIFT STATION - FACILITIES	LSSC-A	OWN PROPERTY	PUG	0	140	E	1501	COOPER ST	
327	412009403001	LIFT STATION - FIRE	LSSC-B	OWN PROPERTY	ZZZ	094120		P3-3	6868	SAN CASA DR	
328	412008151001	LIFT STATION - PARKS	LSSC-C	OWN PROPRTY	ZZZ	84120		P4-1	2300	PLACIDA RD	
329	411912251001	LIFT STATION - PARKS	LSSC-D	OWN PROPERTY	CWB	0	1	0	2100	BEACH RD N	
330	412009181010	LIFT STATION - PARKS	LSSC-E	OWN PROPERTY	ZZZ	094120		P11	6791	SAN CASA DR	
331	402322102003	LIFT STATION - 327 - FIRE	LSSC-F	OWN PROPERTY	HBH	5	112	1	27055	RUSHMORE AVE	
332	412309100001	LIFT STATION - PARKS	LSSC-G	OWN PROPERTY	ZZZ	094123		P8	2505	CARMALITA ST	
333	412309100001	LIFT STATION - PW	LSSC-H	OWN PROPERTY	ZZZ	094123		P8	7000	FLORIDA ST	
334	412009376001	LIFT STATION - PARKS	LSSC-I	OWN PROPERTY	ZZZ	094120		P1	6931	SAN CASA DR	
335	412009403001	LIFT STATION - FACILITIES	LSSC-J	OWN PROPERTY	ZZZ	094120		P3-3	6868	SAN CASA DR	
336	412308479002	LIFT STATION - CCSO	LSSC-K	OWN PROPERTY	ZZZ	084123		48, 49, 64	25490	AIRPORT RD	
337	412309100001	LIFT STATION - PARKS	LSSC-L	OWN PROPERTY	ZZZ	094123		P8	2505	CARMALITA ST	
338	402114100007	LIFT STATION - FACILITIES	LSSC-M	OWN PROPERTY	ZZZ	144021		P2	2300	EL JOBEAN RD	
339	402101276008	FUTURE LIFT STATION	NO # YET	DONATION	PCH	16	1070	13	17468	IAGO AVE	
340	402104159005	FUTURE LIFT STATION	NO # YET	OWN PROPERTY	PCH	24	2023	25	14090	SLICHTER AVE	
341	402104451007	FUTURE LIFT STATION	NO # YET	OWN PROPERTY	PCH	24	2041	7	14324	DANIELS AVE	
342	402106260001	FUTURE LIFT STATION	NO # YET	OWN PROPERTY	PCH	47	2528	12	218	ALBION ST	
343	402106260012	FUTURE LIFT STATION	NO # YET	OWN PROPERTY	PCH	47	2528	13	226	ALBION ST	
344	402111101004	FUTURE LIFT STATION CHAMBERLAIN MASTER PUMP	NO # YET	OWN PROPERTY	PCH	29	2435	21	15563	CHAMBERLAIN BLVD	
345	402111101005	FUTURE LIFT STATION CHAMBERLAIN MASTER PUMP	NO # YET	OWN PROPERTY	PCH	29	2435	20	15571	CHAMBERLAIN BLVD	
346	402115156013	FUTURE LIFT STATION	NO # YET	OWN PROPERTY	PCH	57	3075	32	15136	ESTATE TER	
347	402116354004	CCU LIFT STATION	NO # YET	OWN PROPERTY	PCH	61	3060	7	13561	SURIBACHI AVE	
348	402124129008	FUTURE LIFT STATION	NO # YET	OWN PROPERTY	PCH	31	2732	11	3087	OLNEY ST	
349	402124129010	CCU LIFT STATION	NO # YET	OWN PROPERTY	PCH	31	2732	9	3103	OLNEY ST	
350	402124129011	CCU LIFT STATION	NO # YET	OWN PROPERTY	PCH	31	2732	8	3111	OLNEY ST	
351	402124230006	FUTURE LIFT STATION	NO # YET	OWN PROPERTY	PCH	31	2688	7	17433	YORK AVE	
352	402124230007	CCU LIFT STATION	NO # YET	OWN PROPERTY	PCH	31	2688	8	3081	JONAH ST	
353	402124382012	FUTURE LIFT STATION	NO # YET	OWN PROPERTY	PCH	31	2717	13	3648	FLAMINGO BLVD	
354	402124382013	FUTURE LIFT STATION	NO # YET	OWN PROPERTY	PCH	31	2717	14	3656	FLAMINGO BLVD	
355	402128228002	FUTURE VAC LIFT STATION	NO # YET	OWN PROPERTY	ELJ	1	2	G	4070	RAILROAD AVE	
356	402128228004	FUTURE VAC LIFT STATION	NO # YET	OWN PROPERTY	ZZZ	284021		P9-8	4080	RAILROAD AVE	
357	402130129025	FUTURE LIFT STATION	NO # YET	OWN PROPERTY	PCH	56	1939	11B	12228	BENHAM AVE	
358	402130334008	FUTURE LIFT STATION	NO # YET	OWN PROPERTY	PCH	56	1893	11, 12	12256	DIVERSEY AVE	
359	402202182013	FUTURE LIFT STATION	NO # YET	OWN PROPERTY	PCH	50	3145	1	22130	CLINTON AVE	
360	402202182026	FUTURE LIFT STATION	NO # YET	OWN PROPERTY	PCH	50	3145	2	22140	CLINTON AVE	
361	402202427018	FUTURE LIFT STATION	NO # YET	OWN PROPERTY	PCH	50	3105	22	317	EVANS ST	
362	402202459012	FUTURE LIFT STATION	NO # YET	OWN PROPERTY	PCH	50	3118	15	22294	PEACHLAND BLVD	
363	402202459013	FUTURE LIFT STATION	NO # YET	OWN PROPERTY	PCH	50	3118	16	22302	PEACHLAND BLVD	
364	402203201002	FUTURE LIFT STATION	NO # YET	OWN PROPERTY	ZZZ	34022		P2	21301	HILLSBOROUGH BLVD	
365	402203228012	FUTURE LIFT STATION	NO # YET	DONATION	PCH	34	1511	14	21577	BACHMANN BLVD	
366	402216230018	FUTURE LIFT STATION	NO # YET	OWN PROPERTY	PCH	18	788	49	21014	MIDWAY BLVD	
367	402216230019	FUTURE LIFT STATION	NO # YET	OWN PROPERTY	PCH	18	788	48	1639	YANCY ST	
368	402216326001	FUTURE LIFT STATION	NO # YET	DONATION	PCH	18	458	30	660	ELLICOTT CIR N	ELLICOTT CIR AREA

	CHARLOTTE COUNTY UTILITIES FACILITY LOCATIONS										
	PARCEL ID:	CURRENT USE	LS #	TYPE	SUB	SEC	BLK	LOT	ADDRESS		COMMENTS
369	402217228001	FUTURE LIFT STATION	NO # YET	DONATION	PCH	23	438	5	781	MIRADO LN	CRESTVIEW CIR AREA
370	402217279005	FUTURE LIFT STATION	NO # YET	DONATION	PCH	23	400	6	844	MENSH TER	
371	402224251012	FUTURE LIFT STATION	NO # YET	OWN PROPERTY	PCH	13	1323	6	23304	WICKER AVE	
372	402224380003	CCU LIFT STATION	NO # YET	OWN PROPERTY	PCH	13	1282	5	3498	DREAM ST	
373	402224380004	FUTURE LIFT STATION	NO # YET	OWN PROPERTY	PCH	13	1282	6	3514	DREAM ST	
374	402224401001	FUTURE LIFT STATION	NO # YET	OWN PROPERTY	PCH	13	1309	16	3359	VESSELS RD	
375	402230401020	FUTURE VAC LIFT STATION	NO # YET	OWN PROPERTY	PCH	37	2181	6	18338	ACKERMAN AVE	
376	402304384012	FUTURE LIFT STATION EXCHANGE	NO # YET	OWN PROPERTY	PGI	20	575	32	515	SANTIGUAY ST	
377	402310157023	FUTURE LIFT STATION	NO # YET	OWN PROPERTY	HBH	11	192	26, 27	1251	SULSTONE DR	NEED 4 MORE LOTS
378	402310302001	FUTURE LIFT STATION	NO # YET	OWN PROPERTY	HBH	11	190	7	1268	SULSTONE DR	
379	402310352012	FUTURE LIFT STATION	NO # YET	OWN PROPERTY	HBH	7	145	22	1458	SULSTONE DR	FOR AREA SOUTH OF SAN MARCO CANAL
380	402310352013	FUTURE LIFT STATION	NO # YET	OWN PROPERTY	HBH	7	145	23	1462	SULSTONE DR	FOR AREA SOUTH OF SAN MARCO CANAL
381	402310352014	FUTURE LIFT STATION	NO # YET	OWN PROPERTY	HBH	7	145	24	1466	SULSTONE DR	FOR AREA SOUTH OF SAN MARCO CANAL
382	402310352015	FUTURE LIFT STATION	NO # YET	OWN PROPERTY	HBH	7	145	25	1470	SULSTNE DR	FOR AREA SOUTH OF SAN MARCO CANAL
383	402310352016	FUTURE LIFT STATION	NO # YET	OWN PROPERTY	HBH	7	145	26	1474	SULSTONE DR	FOR AREA SOUTH OF SAN MARCO CANAL
384	402310352017	FUTURE LIFT STATION	NO # YET	OWN PROPERTY	HBH	7	145	27	1478	SULSTONE DR	FOR AREA SOUTH OF SAN MARCO CANAL
385	402310352018	FUTURE LIFT STATION	NO # YET	OWN PROPERTY	HBH	7	145	28	1482	SULSTONE DR	FOR AREA SOUTH OF SAN MARCO CANAL
386	402315102022	FUTURE LIFT STATION	NO # YET	OWN PROPERTY	HBH	7	141	16	27084	PARTIN DDR	
387	402315102023	FUTURE LIFT STATION	NO # YET	OWN PROPERTY	HBH	7	141	17	27080	PARTIN DDR	
388	402315102024	FUTURE LIFT STATION	NO # YET	OWN PROPERTY	HBH	7	141	18	27076	PARTIN DDR	
389	402315209002	FUTURE LIFT STATION	NO # YET	OWN PROPERTY	HBH	3	56	9	27295	CRICKET TER	
390	402315209013	FUTURE LIFT STATION	NO # YET	OWN PROPERTY	HBH	3	56	10	27291	CRICKET TER	
391	402315209014	FUTURE LIFT STATION	NO # YET	OWN PROPERTY	HBH	3	56	11	27287	CRICKET TER	
392	402316437007	FUTURE LIFT STATION	NO # YET	OWN PROPERTY	HBH	10	263	15, 16, 17	2301	HIGHLANDS RD	
393	412002452004	FUTURE LIFT STATION	NO # YET	OWN PROPERTY	PCH	62	3618	15	10387	KIDRON AVE	EENU ACCESS ROAD
394	412003252005	CCU LIFT STATION	NO # YET	OWN PROPERTY	PCH	69	3437	19	6163	MEIGS LN	
395	412003307011	FUTURE LIFT STATION	NO # YET	OWN PROPERTY	PCH	73	3424	22	6445	MCKINLEY TER	
396	412011206001	ABOVE GROUND WATER TANK & VAC STATION	NO # YET	OWN PROPERTY	PCH	64	0	TD	10250	MELANIE AVE	
397	412012233001	FUTURE LIFT STATION	NO # YET	OWN PROPERTY	PCH	65	3788	TL	11924	LEON AVE	
398	412106177010	FUTURE LIFT STATION	NO # YET	OWN PROPERTY	PCH	72	3829	26	6232	STAMP ST	
399	412106177011	FUTURE LIFT STATION	NO # YET	OWN PROPERTY	PCH	72	3829	27	6240	STAMP ST	
400	412108130029	FUTURE LIFT STATION	NO # YET	OWN PROPERTY	PCH	95	5135	34	7125	OCALA PL	
401	412108182001	FUTURE LIFT STATION	NO # YET	OWN PROPERTY	PCH	95	5416	17	7421	RIVERTON CIR	
402	412333387003	FUTURE LIFT STATION	NO # YET	OWN PROPERTY	SPG	5	0	1218, 1319, 1320, 1321	26153	SCHAM RD	
403	422302380003	FUTURE LIFT STATION	NO # YET	OWN PROPERTY	TGA	1	12	18, 19, 28, 29	28154	SUNSET DR	
404	402103102001	FUTURE LIFT STATION	NO # YET	EASEMENT	PCH	32	2441	9	41	TAMIAMI TRL	CIRCLE K LIFT STATION
405	412025284005	UTILITY LINES/PW DRAINAGE	VACANT LOT	OWN PROPERTY	RWM	0	0	243	248	WHITE MARSH LN	