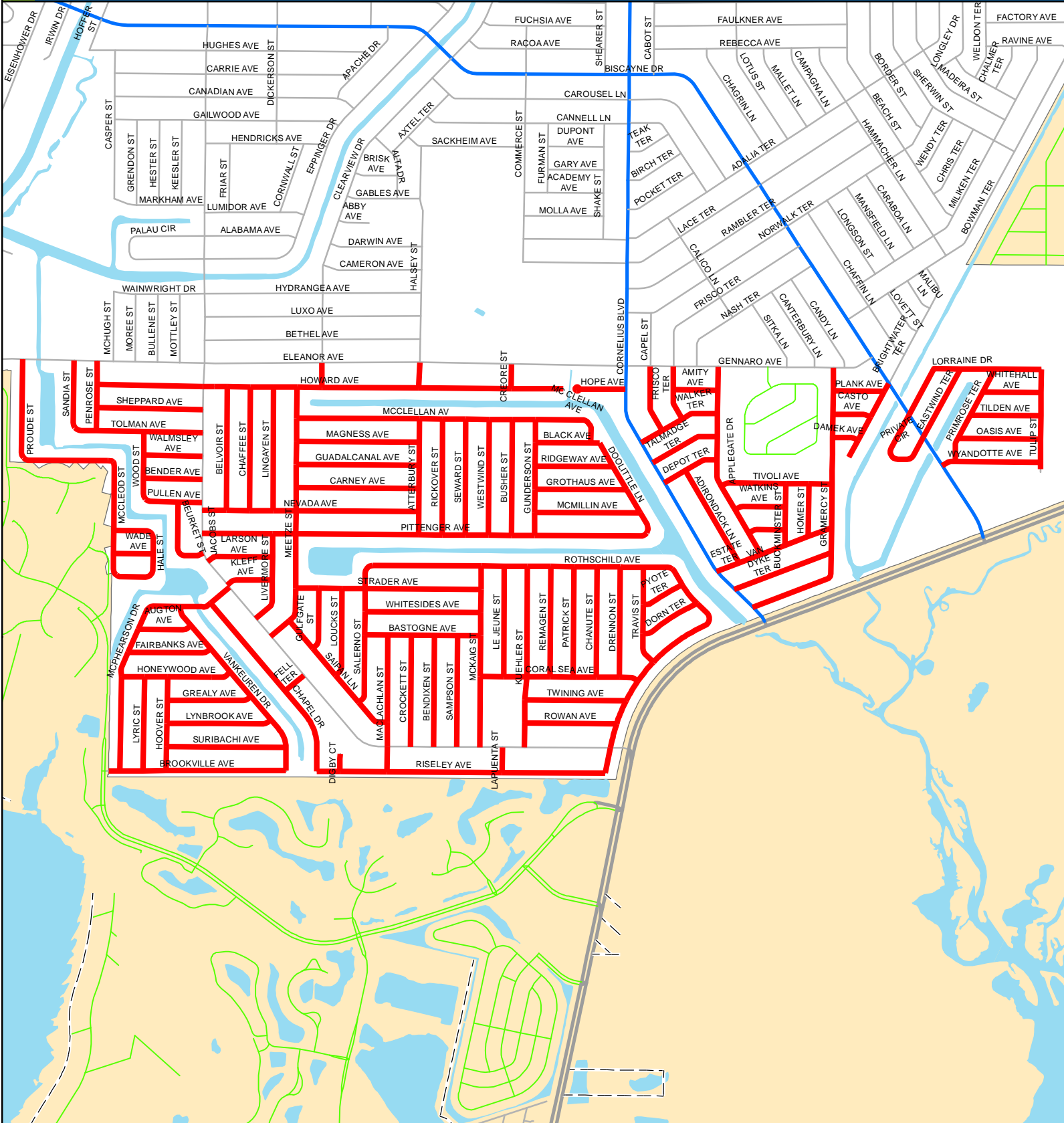


Northwest Port Charlotte

FY 2020 Paving Program - Phase IV





CHARLOTTE COUNTY
FLORIDA
PUBLIC WORKS



Stateplane Projection
Datum: NAD83
Units: Feet

Source: Public Works

Metadata available upon request

 NWPC Phase IV
 Road&Bridge(Gas Tax)



This map is a representation of compiled public information. It is believed to be an accurate and true depiction for the stated purpose, but Charlotte County and its employees make no guarantees, implied or otherwise, to the accuracy, or completeness. We therefore do not accept any responsibilities as to its use. This is not a survey or is to be used for design. Reflected Dimensions are for informational purposes only and may have been rounded to the nearest tenth. For precise dimensions, please refer to recorded plats and related documents.