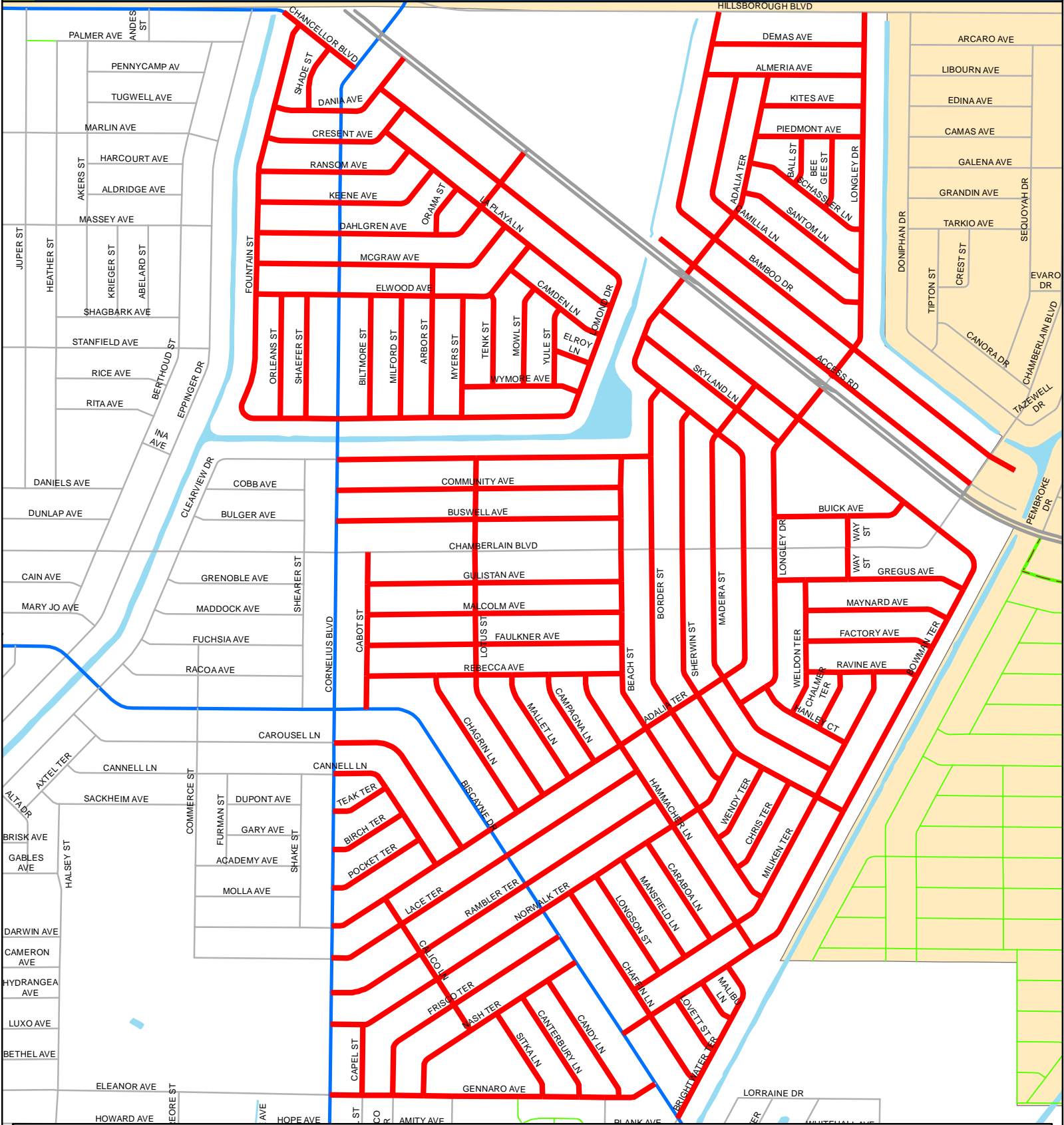


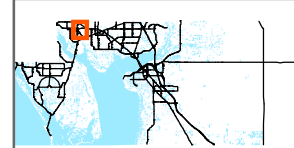
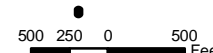


Northwest Port Charlotte

FY 2020 Paving Program - Phase V



<p>Stateplane Projection Datum: NAD83 Units: Feet</p> <p>Source: Public Works</p> <p>Metadata available upon request</p>	 NWPC Phase V  Road & Bridge (Gas Tax)		 <p>0 250 0 500 Feet</p>
<p><small>This map is a representation of compiled public information. It is believed to be an accurate and true depiction for the stated purpose, but Charlotte County and its employees make no guarantees, implied or otherwise, to the accuracy, or completeness. We therefore do not accept any responsibilities as to its use. This is not a survey or it is to be used for design. Reflected Dimensions are for informational purposes only and may have been rounded to the nearest tenth. For precise dimensions, please refer to recorded plats and related documents.</small></p> <p style="text-align: right;"><small>© Copyright 2019 Port Charlotte, FL by Charlotte County Updated: 9/12/2019 3:28:44 PM by: D. Jorge M:\publicworks\ArcProjects\10\pav\man\paving_NWPortChaPhase5.mxd</small></p>			