CHARLOTTE COUNTY

Active Developments of Regional Impact (DRI's)

Charlotte County
Community Development

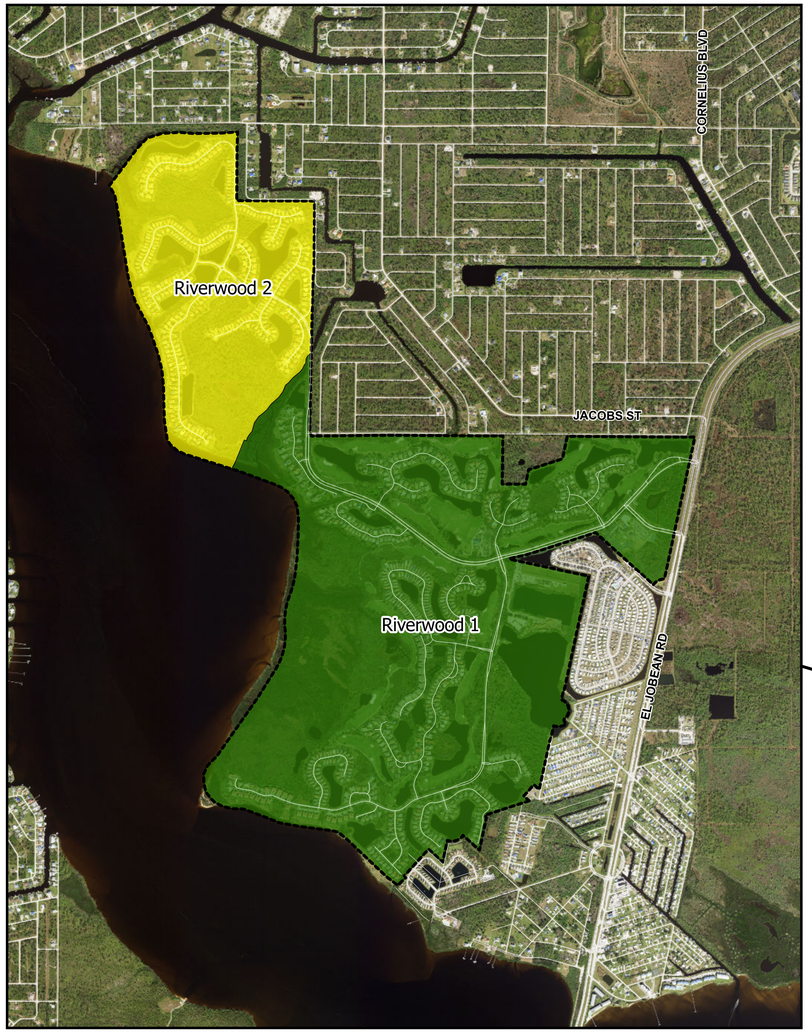

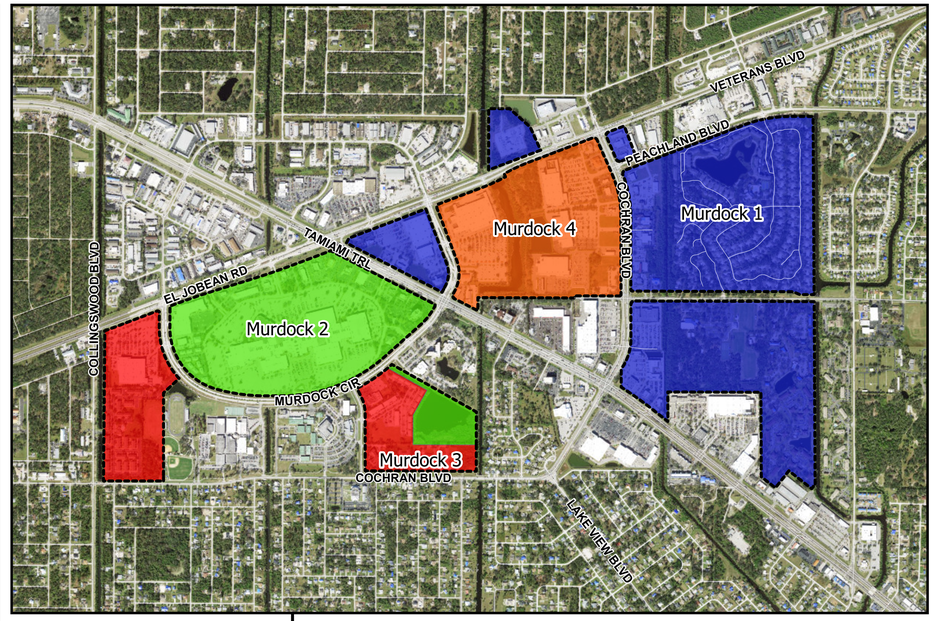

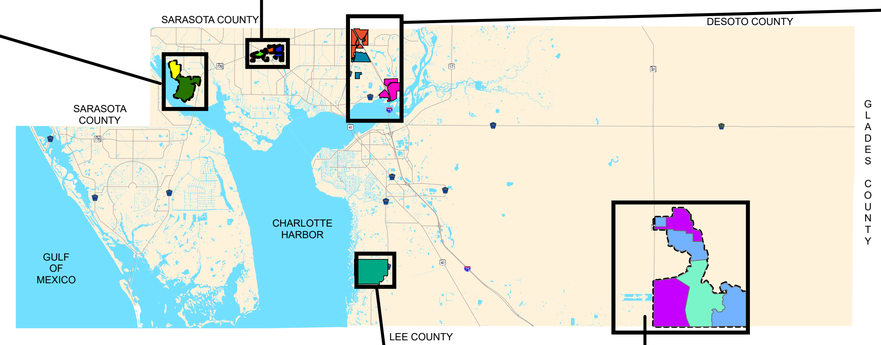

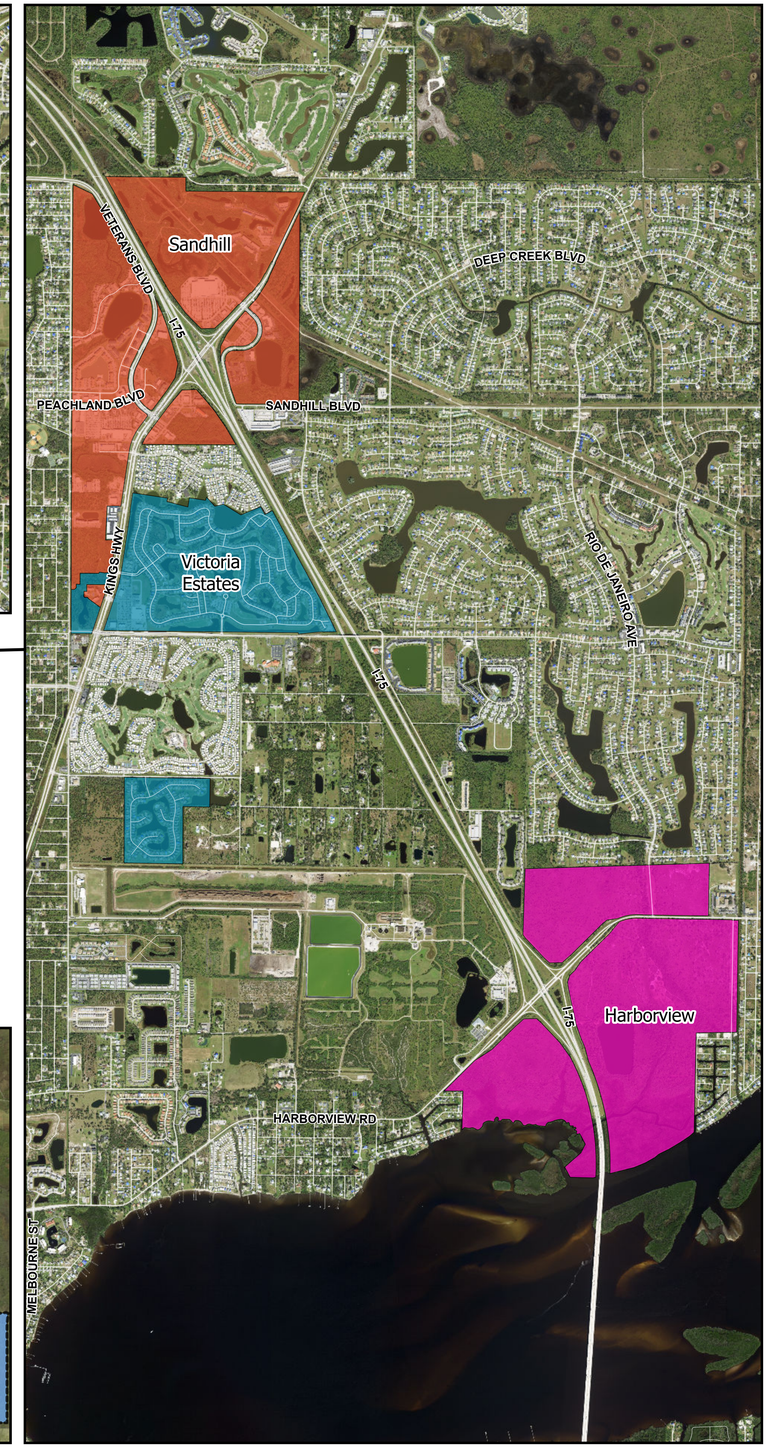

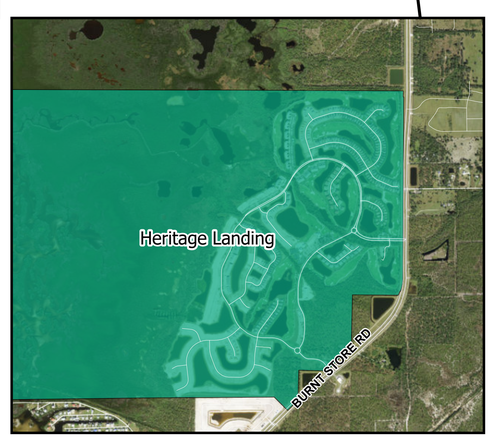

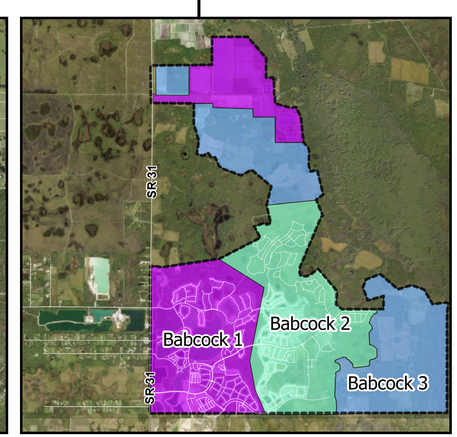

- Riverwood Master
- Riverwood 1
- Riverwood 2
- Murdock Master
- Murdock 1
- Murdock 2
- Murdock 3
- Murdock 4
- Heritage Landing
- Harborview
- Sandhill
- Victoria Estates
- Babcock Master
- Babcock 1
- Babcock 2
- Babcock 3

N W E S

(NOT TO SCALE)

Stateplane Projection
Datum: NAD83
Units: Feet

Source: Community Development, SWFWMD, CCGIS

Metadata available upon request

© Copyright 2025 Port Charlotte, FL by Charlotte County

Updated: 11/16/2025 11:35 AM by: Matheis - 4341

M:\Departments\LIS\Projects\Website\Solodev\WebsiteMapProjects\APRX\ActiveDRILocations\ActiveDRILocations.aprx

This map is a representation of compiled public information. It is believed to be an accurate and true depiction for the stated purpose, but Charlotte County and its employees make no guaranties, implied or otherwise, to the accuracy, or completeness. We therefore do not accept any responsibilities as to its use. This is not a survey or is it to be used for design. Reflected Dimensions are for Informational purposes only and may have been rounded to the nearest tenth. For precise dimensions, please refer to recorded plats and related documents.