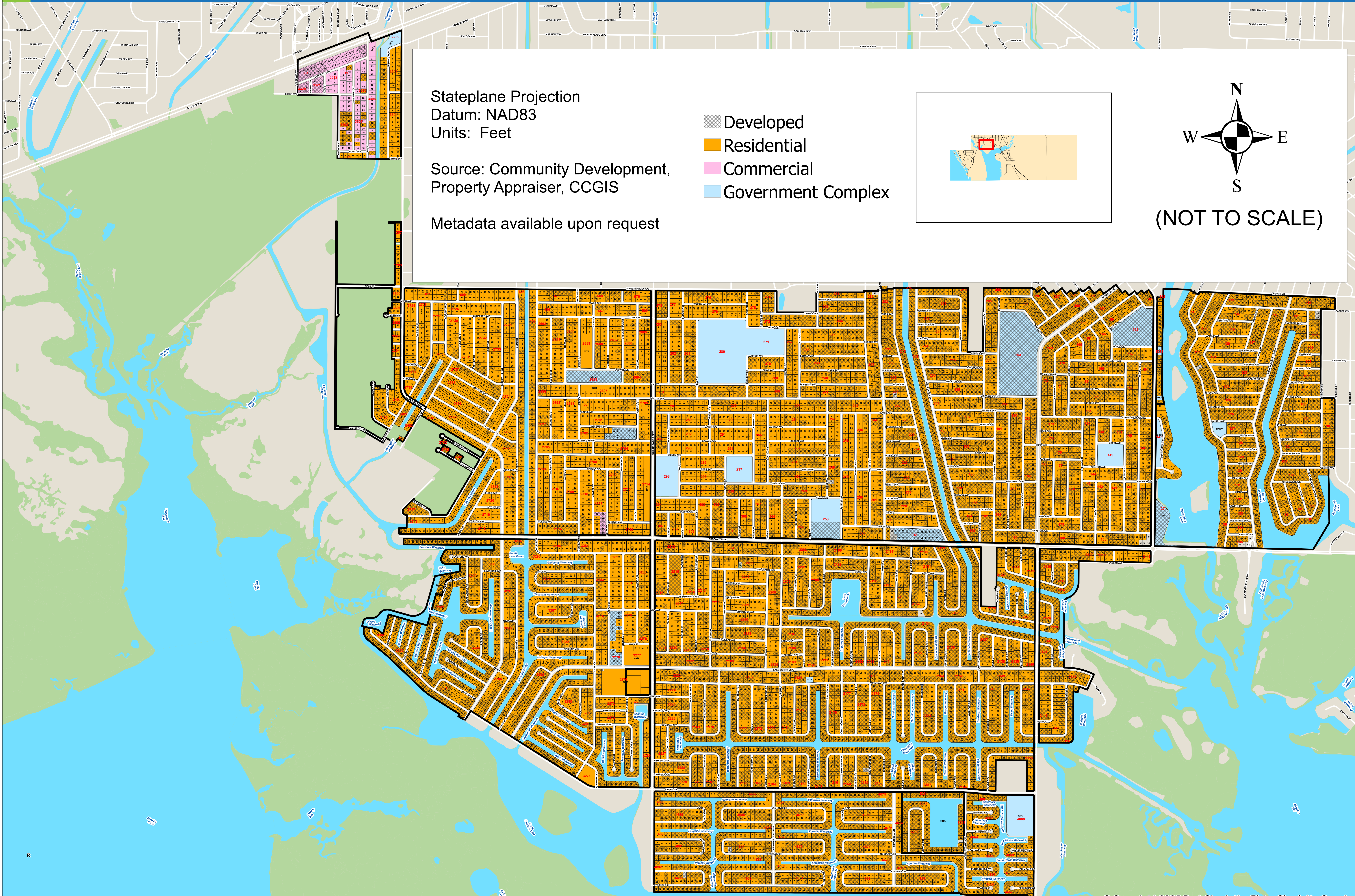


# CHARLOTTE COUNTY

Port Charlotte Sections 8, 10, 31, 37, 44, 46, 79, 92 and 101



CHARLOTTE COUNTY  
Community Development


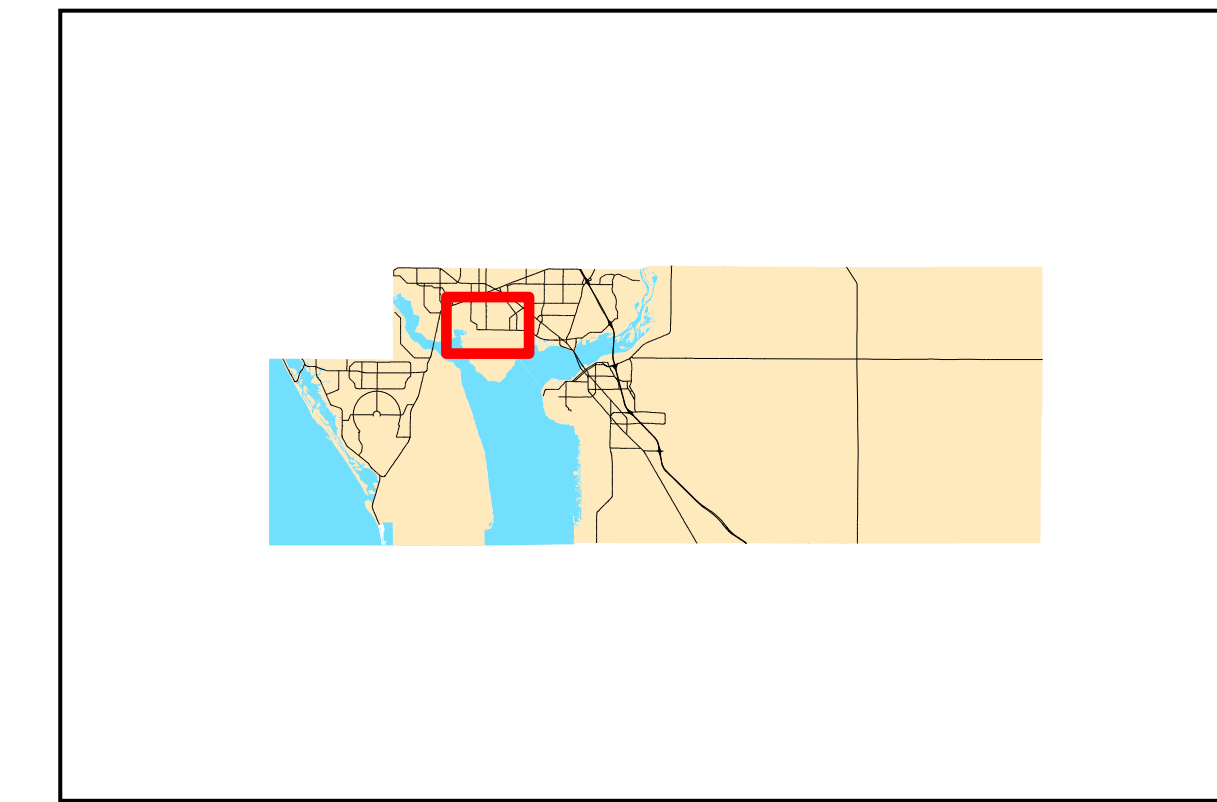


Stateplane Projection  
Datum: NAD83  
Units: Feet

Source: Community Development,  
Property Appraiser, CCGIS

Metadata available upon request

- Developed
- Residential
- Commercial
- Government Complex



(NOT TO SCALE)