Deep Creek

Paving Program - Phase 2

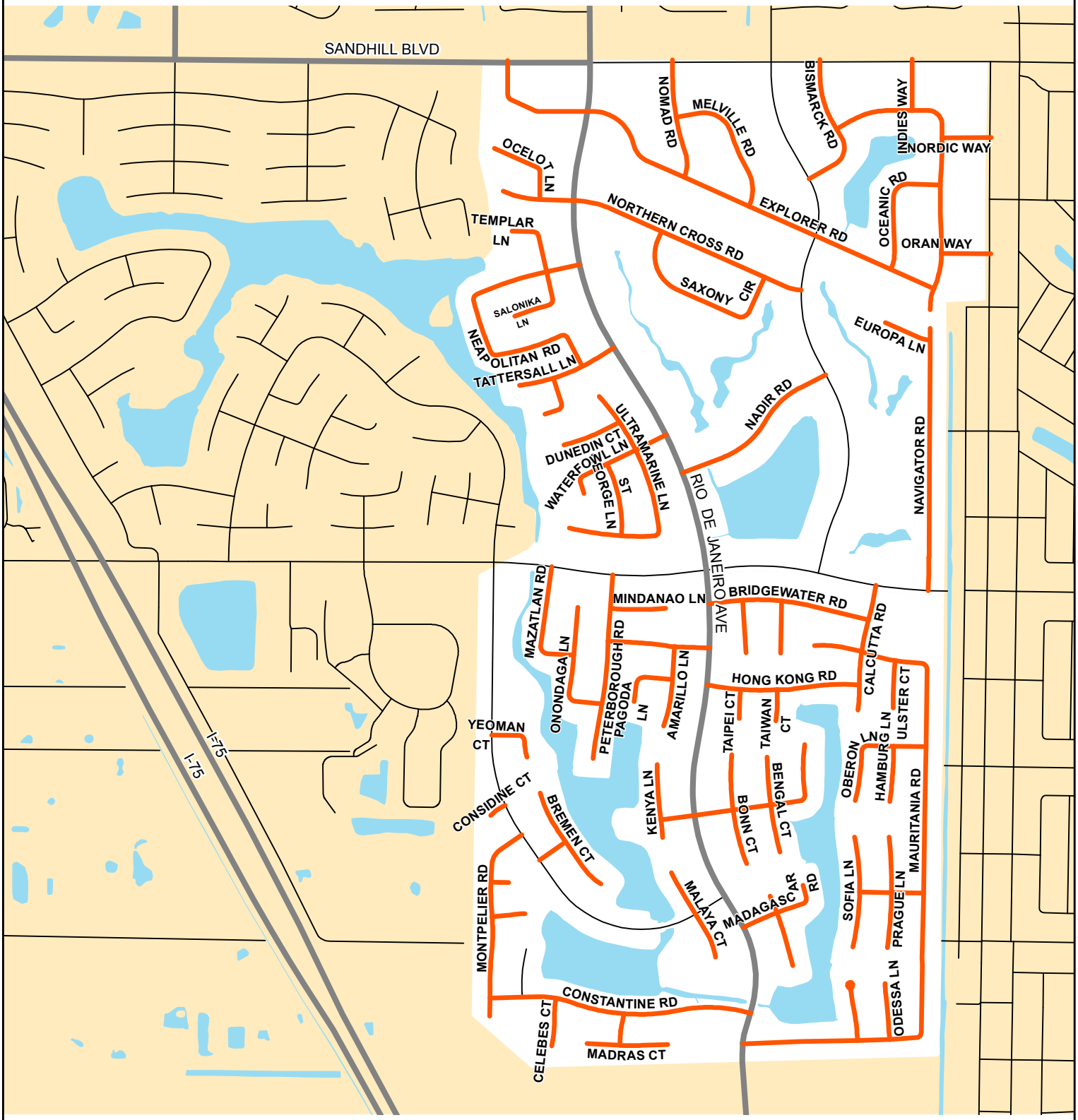

Stateplane Projection
Datum: NAD83
Units: Feet

Source: Public Works

Metadata available upon request

Paving Program
Major Roads
other roads

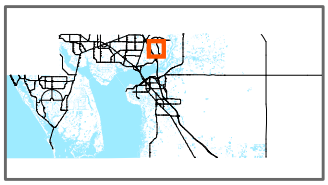

N
W E
S

400 200 0 400
Feet

This map is a representation of compiled public information. It is believed to be an accurate and true depiction for the stated purpose, but Charlotte County and its employees make no guaranties, implied or otherwise, to the accuracy, or completeness. We therefore do not accept any responsibilities as to its use. This is not a survey or is it to be used for design. Reflected Dimensions are for Informational purposes only and may have been rounded to the nearest tenth. For precise dimensions, please refer to recorded plats and related documents.

© Copyright 2015 Port Charlotte, FL by Charlotte County
Updated: 12/11/2015 4:21:38 PM by: R English, GISP
M:\publicworks\ArcProjects10\CIP\FY_2016_Paving_DC__Phase2.mxd

Charlotte County Government
"To exceed expectations in the delivery of public services."
www.CharlotteCountyFL.gov

Greater Port Charlotte

Paving Program - Peachland Area 5

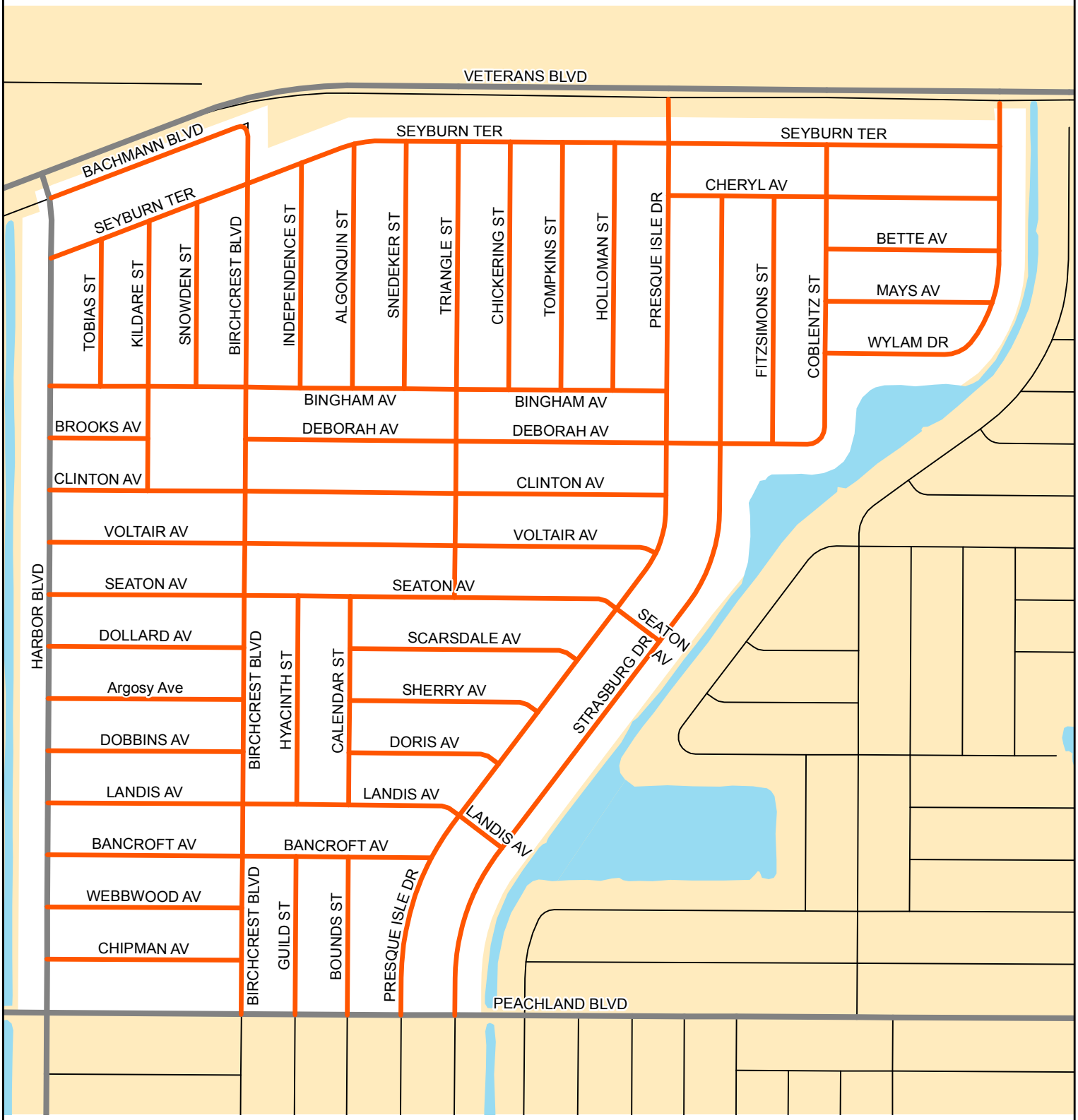

Stateplane Projection
Datum: NAD83
Units: Feet

Source: Public Works

Metadata available upon request

Paving Program
Major Roads
other streets

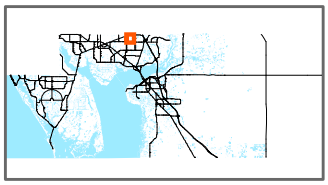

N
W E
S
200 100 0 200
Feet

This map is a representation of compiled public information. It is believed to be an accurate and true depiction for the stated purpose, but Charlotte County and its employees make no guaranties, implied or otherwise, to the accuracy, or completeness. We therefore do not accept any responsibilities as to its use. This is not a survey or is it to be used for design. Reflected Dimensions are for Informational purposes only and may have been rounded to the nearest tenth. For precise dimensions, please refer to recorded plats and related documents.

© Copyright 2015 Port Charlotte, FL by Charlotte County
Updated: 12/16/2015 8:19:25 AM by: R English, GISP
M:\publicworks\ArcProjects10\PavMan\FY2016_Paving_GPC__PeachlandArea5.mxd

Charlotte County Government
"To exceed expectations in the delivery of public services."
www.CharlotteCountyFL.gov

Greater Port Charlotte

Paving Program - Peachland Area 6

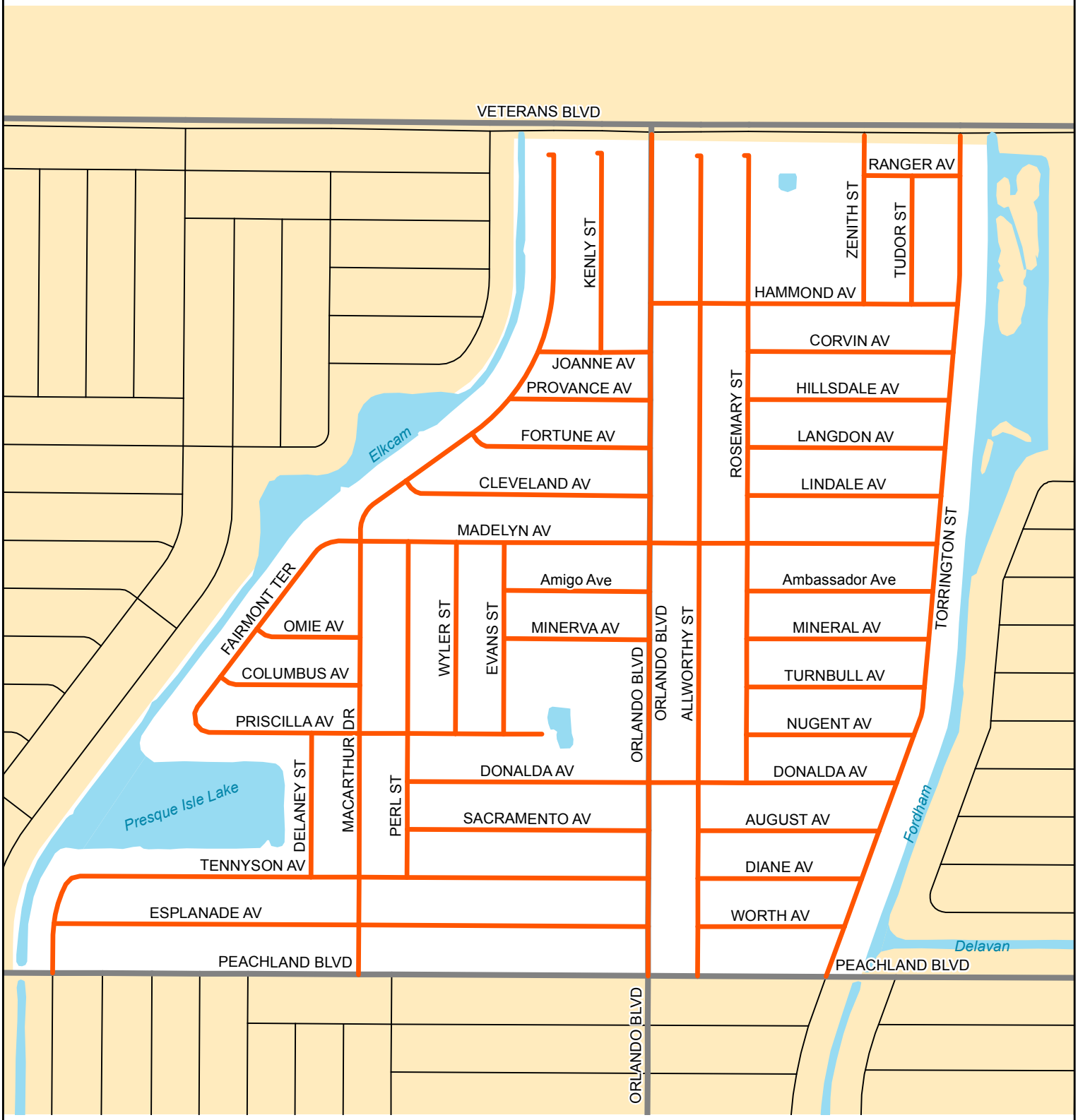

Stateplane Projection
Datum: NAD83
Units: Feet

Source: Public Works

Metadata available upon request

Paving Program
Major Roads
other streets

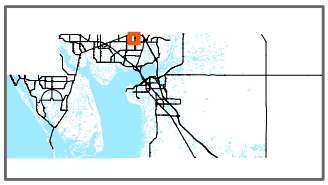

N
W E
S
200 100 0 200
Feet

This map is a representation of compiled public information. It is believed to be an accurate and true depiction for the stated purpose, but Charlotte County and its employees make no guaranties, implied or otherwise, to the accuracy, or completeness. We therefore do not accept any responsibilities as to its use. This is not a survey or is it to be used for design. Reflected Dimensions are for Informational purposes only and may have been rounded to the nearest tenth. For precise dimensions, please refer to recorded plats and related documents.

© Copyright 2015 Port Charlotte, FL by Charlotte County
Updated: 12/16/2015 8:18:29 AM by: R English, GISP
M:\publicworks\ArcProjects10\PavMan\FY2016_Paving_GPC__PeachlandArea6.mxd

Charlotte County Government
"To exceed expectations in the delivery of public services."
www.CharlotteCountyFL.gov

Greater Port Charlotte

Paving Program - Peachland Area 7

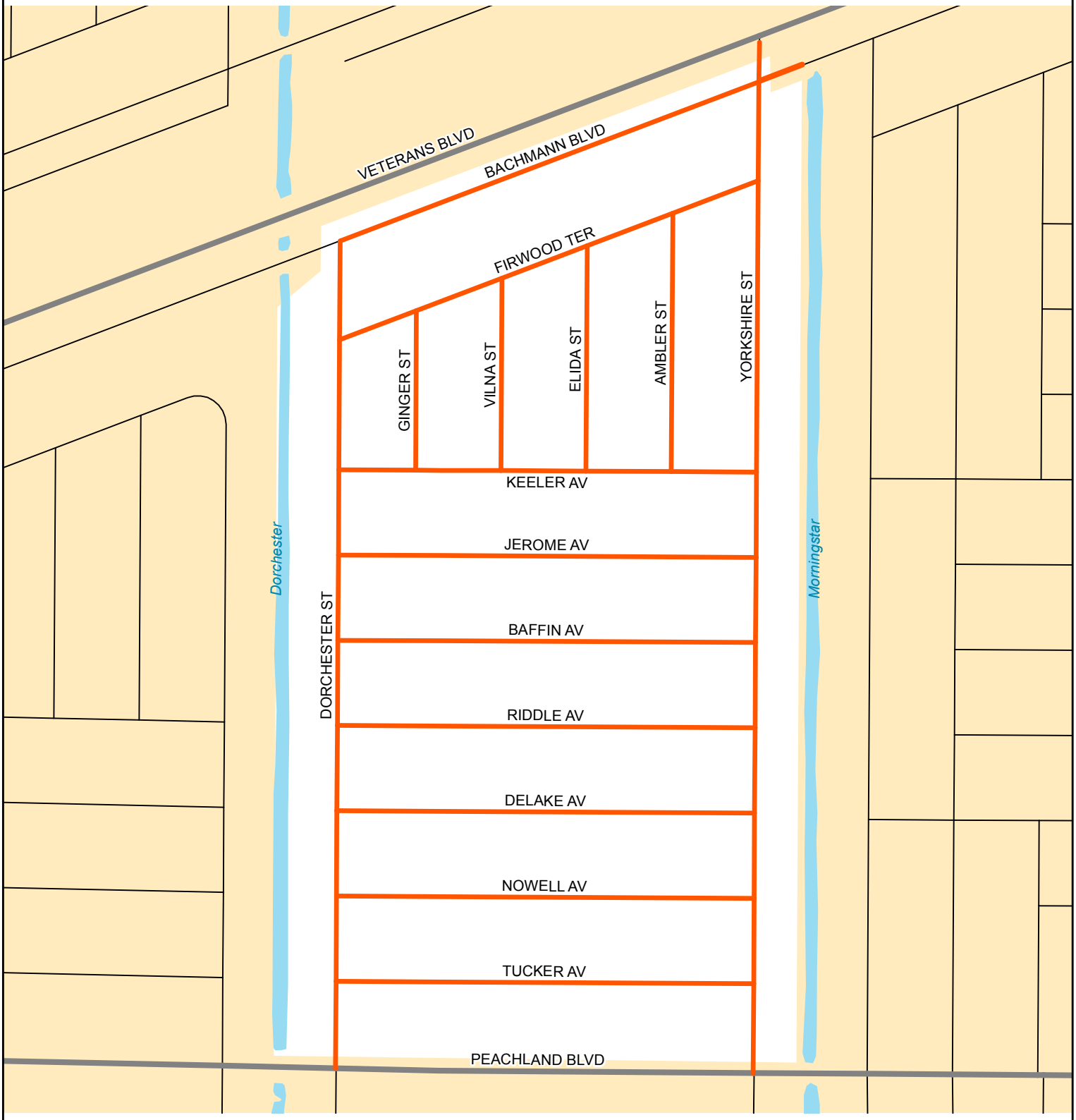

Stateplane Projection
Datum: NAD83
Units: Feet

Source: Public Works

Metadata available upon request

Paving Program
Major Roads
other streets

N
W E
S

200 100 0 200
Feet

This map is a representation of compiled public information. It is believed to be an accurate and true depiction for the stated purpose, but Charlotte County and its employees make no guaranties, implied or otherwise, to the accuracy, or completeness. We therefore do not accept any responsibilities as to its use. This is not a survey or is it to be used for design. Reflected Dimensions are for Informational purposes only and may have been rounded to the nearest tenth. For precise dimensions, please refer to recorded plats and related documents.

© Copyright 2015 Port Charlotte, FL by Charlotte County
Updated: 12/16/2015 8:16:49 AM by: R English, GISP
M:\publicworks\ArcProjects10\PavMan\FY2016_Paving_GPC__PeachlandArea7.mxd

Charlotte County Government
"To exceed expectations in the delivery of public services."
www.CharlotteCountyFL.gov

North County Road and Bridge

Paving Program - Elkcam Blvd.

Stateplane Projection
Datum: NAD83
Units: Feet

Source: Public Works

Metadata available upon request

Paving Program
Major Roads
other streets

N
W E
S

200 100 0 200
Feet

This map is a representation of compiled public information. It is believed to be an accurate and true depiction for the stated purpose, but Charlotte County and its employees make no guaranties, implied or otherwise, to the accuracy, or completeness. We therefore do not accept any responsibilities as to its use. This is not a survey or is it to be used for design. Reflected Dimensions are for Informational purposes only and may have been rounded to the nearest tenth. For precise dimensions, please refer to recorded plats and related documents.

© Copyright 2015 Port Charlotte, FL by Charlotte County
Updated: 1/20/2016 3:02:50 PM by: R English, GISP
M:\publicworks\ArcProjects10\PavMan\FY2016Paving_RB__Elkcam.mxd

Charlotte County Government
"To exceed expectations in the delivery of public services."
www.CharlotteCountyFL.gov

North County Road and Bridge

Paving Program - Flamingo Blvd.

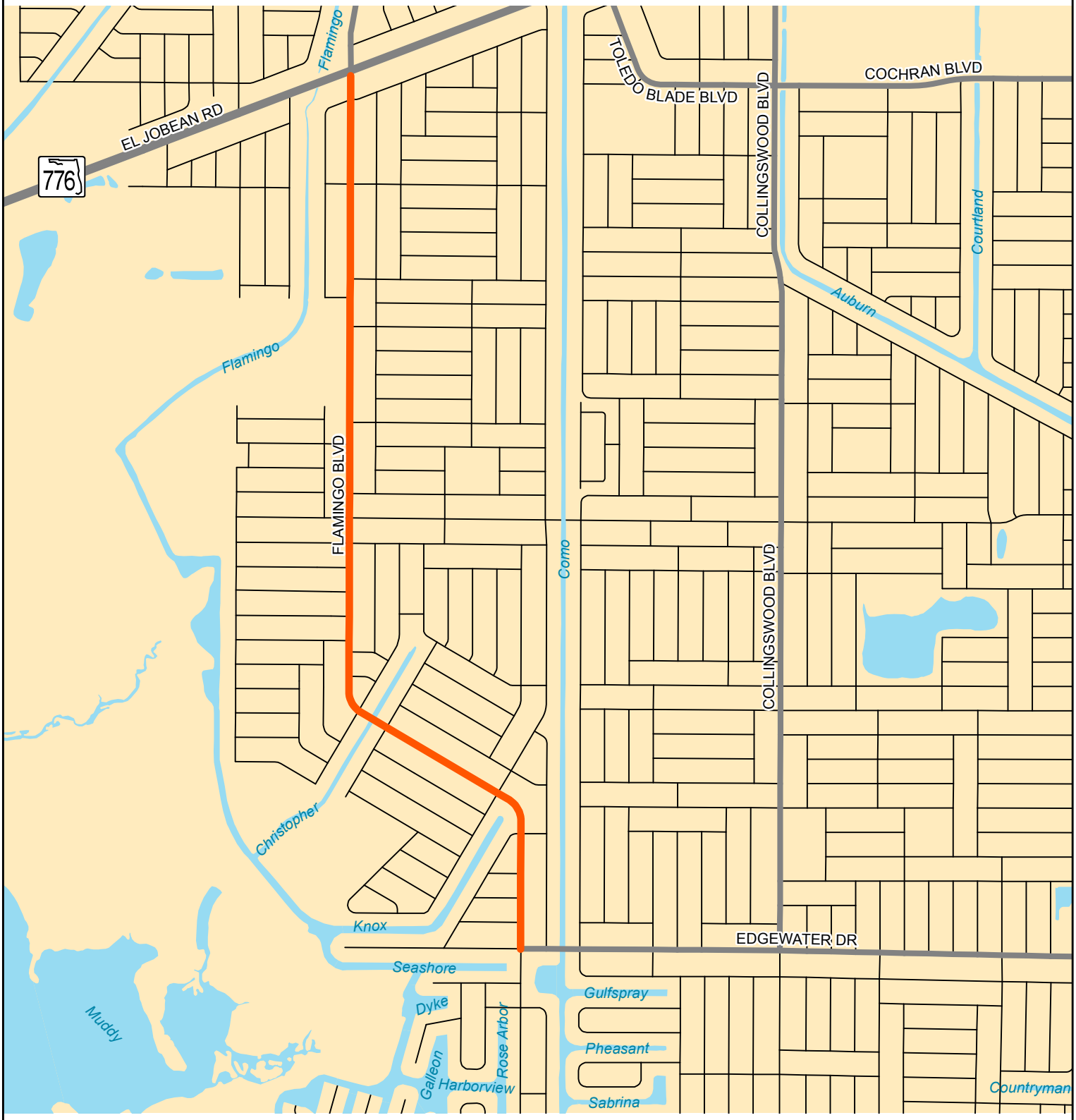

Stateplane Projection
Datum: NAD83
Units: Feet

Source: Public Works

Metadata available upon request

Paving Program
Major Roads
other streets

N
W E
S

500 250 0 500
Feet

This map is a representation of compiled public information. It is believed to be an accurate and true depiction for the stated purpose, but Charlotte County and its employees make no guaranties, implied or otherwise, to the accuracy, or completeness. We therefore do not accept any responsibilities as to its use. This is not a survey or is it to be used for design. Reflected Dimensions are for Informational purposes only and may have been rounded to the nearest tenth. For precise dimensions, please refer to recorded plats and related documents.

© Copyright 2015 Port Charlotte, FL by Charlotte County
Updated: 1/20/2016 3:08:49 PM by: R English, GISP
M:\publicworks\ArcProjects10\PavMan\FY2016Paving_RB__Flamingo.mxd

Charlotte County Government
"To exceed expectations in the delivery of public services."
www.CharlotteCountyFL.gov

Northwest Port Charlotte

Paving Program - Phase III

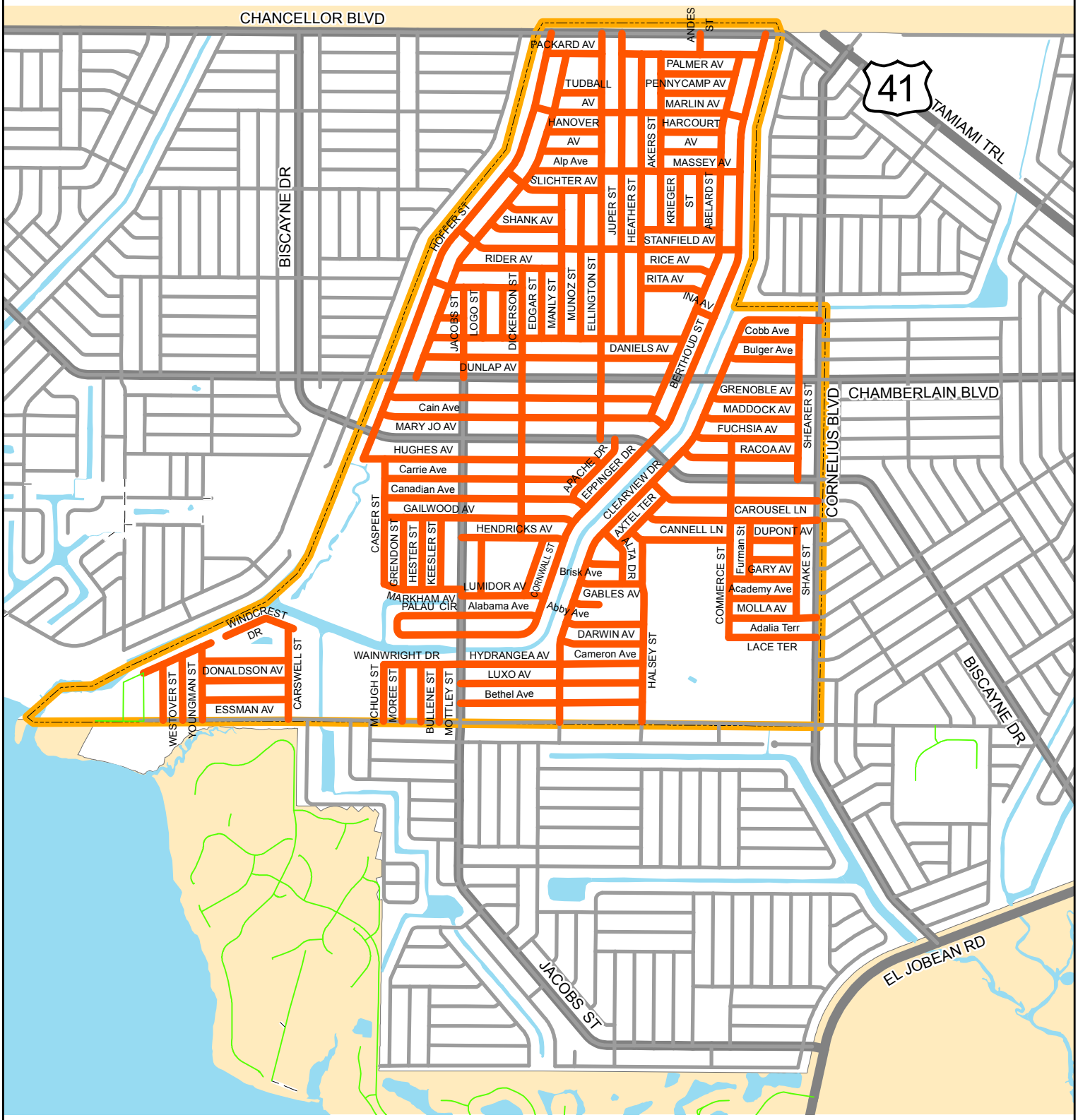

Stateplane Projection
Datum: NAD83
Units: Feet

Source: Public Works

Metadata available upon request

- Paving Program
- Phase III w/ Additional Area
- Major Roads
- MSBU

Maintained By

- Dedicated - Not Maintained
- Dedicated - Privately Maintained
- Private

N W E S

400 200 0 400
Feet

This map is a representation of compiled public information. It is believed to be an accurate and true depiction for the stated purpose, but Charlotte County and its employees make no guaranties, implied or otherwise, to the accuracy, or completeness. We therefore do not accept any responsibilities as to its use. This is not a survey or is it to be used for design. Reflected Dimensions are for Informational purposes only and may have been rounded to the nearest tenth. For precise dimensions, please refer to recorded plats and related documents.

© Copyright 2015 Port Charlotte, FL by Charlotte County
Updated: 12/22/2015 1:41:51 PM by: R English, GISP
M:\publicworks\ArcProjects10\PavMan\Paving_NWPortChaPhase3.mxd

Peace River Shores

Paving Program

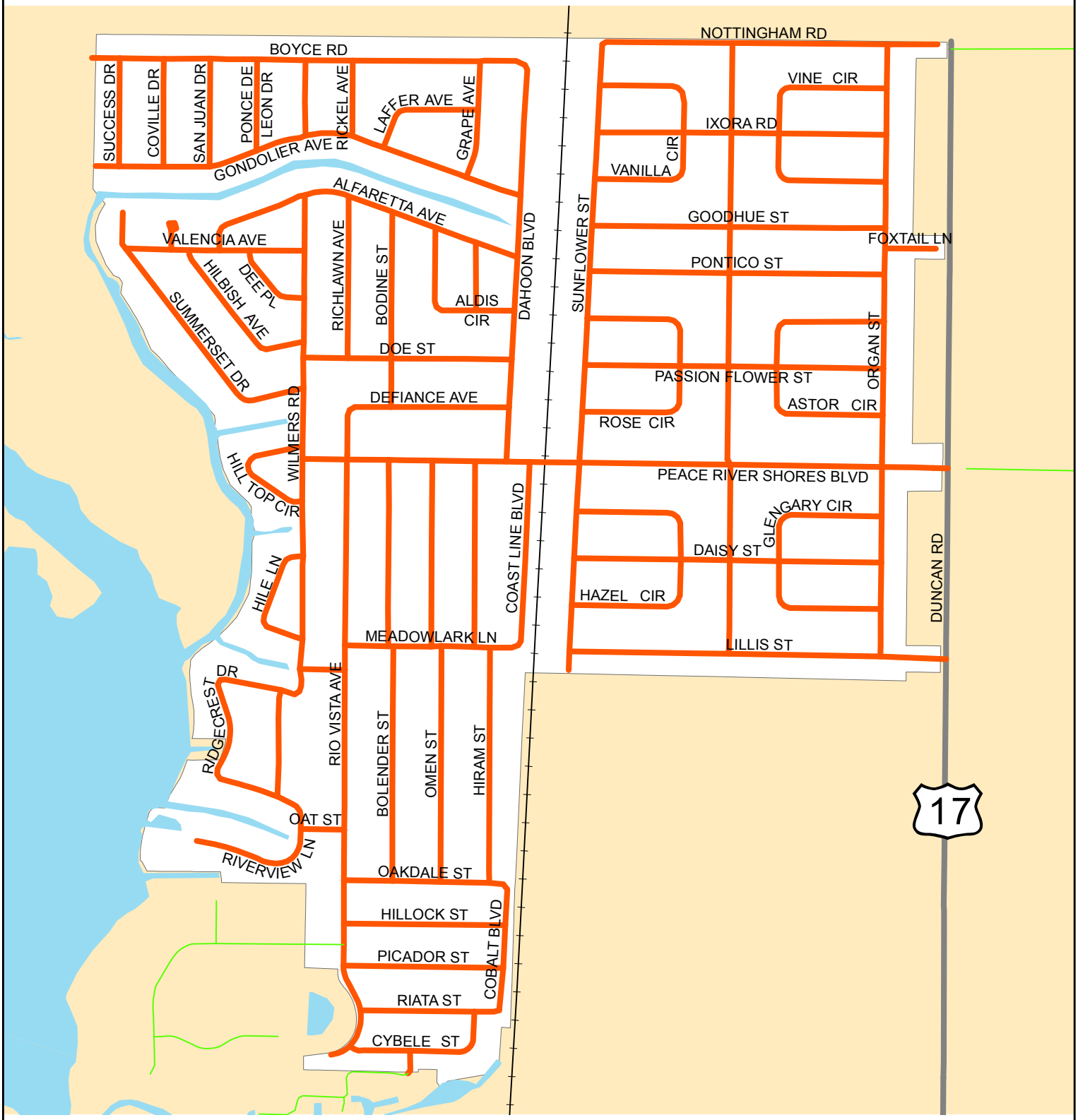

Stateplane Projection
Datum: NAD83
Units: Feet

Source: Public Works

Metadata available upon request

Paving Program **MAINT_BY**
Major Roads
Railroads
MSBU
City of Punta Gorda(Verify with City)
Dedicated - Not Maintained
Dedicated - Privately Maintained
Private

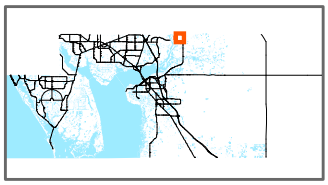

N W E S
200 100 0 200
Feet

This map is a representation of compiled public information. It is believed to be an accurate and true depiction for the stated purpose, but Charlotte County and its employees make no guaranties, implied or otherwise, to the accuracy, or completeness. We therefore do not accept any responsibilities as to its use. This is not a survey or is it to be used for design. Reflected Dimensions are for Informational purposes only and may have been rounded to the nearest tenth. For precise dimensions, please refer to recorded plats and related documents.

© Copyright 2015 Port Charlotte, FL by Charlotte County
Updated: 10/1/2015 8:45:28 AM by: R English, GISP
M:\publicworks\ArcProjects10\PavMan\Paving_PeaceRiverShores2.mxd

Punta Gorda Non-Urban

Paving Program - Charlotte Park Area

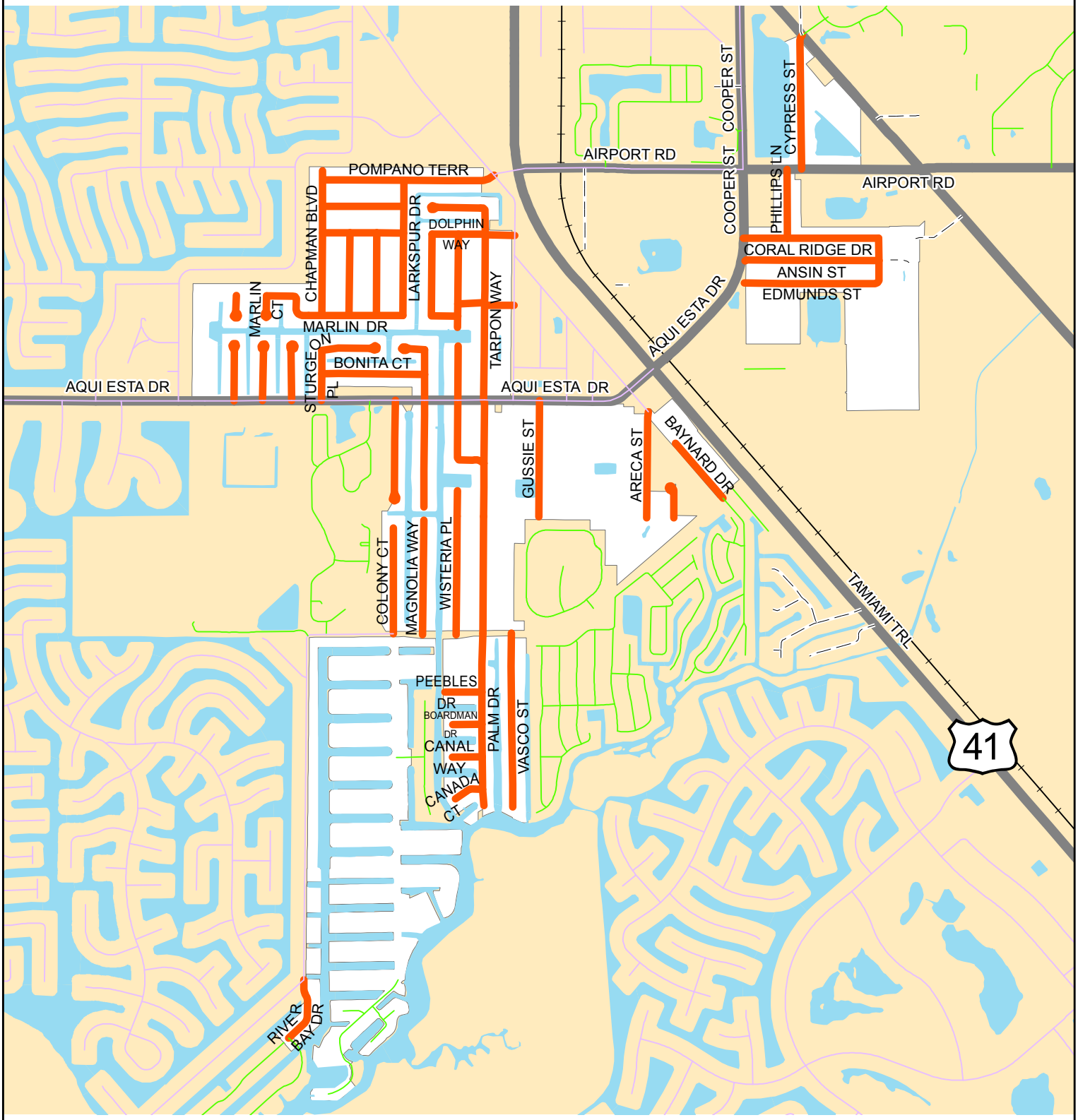

Stateplane Projection
Datum: NAD83
Units: Feet

Source: Public Works

Metadata available upon request

- Paving Program
- Major Roads
- Railroads
- MSBU
- City of Punta Gorda(Verify with City)
- Dedicated - Not Maintained
- Dedicated - Privately Maintained
- Private

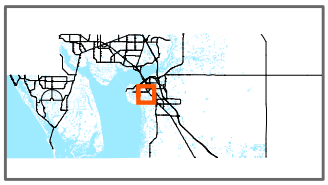

N W E S

400 200 0 400
Feet

This map is a representation of compiled public information. It is believed to be an accurate and true depiction for the stated purpose, but Charlotte County and its employees make no guarantees, implied or otherwise, to the accuracy, or completeness. We therefore do not accept any responsibilities as to its use. This is not a survey or is it to be used for design. Reflected Dimensions are for Informational purposes only and may have been rounded to the nearest tenth. For precise dimensions, please refer to recorded plats and related documents.

© Copyright 2015 Port Charlotte, FL by Charlotte County
Updated: 10/2/2015 8:08:05 AM by: R English, GISP
M:\publicworks\ArcProjects10\PavMan\Paving_PGNU_CharPk2.mxd

Punta Gorda Non-Urban

Paving Program - Ridge Harbor Area

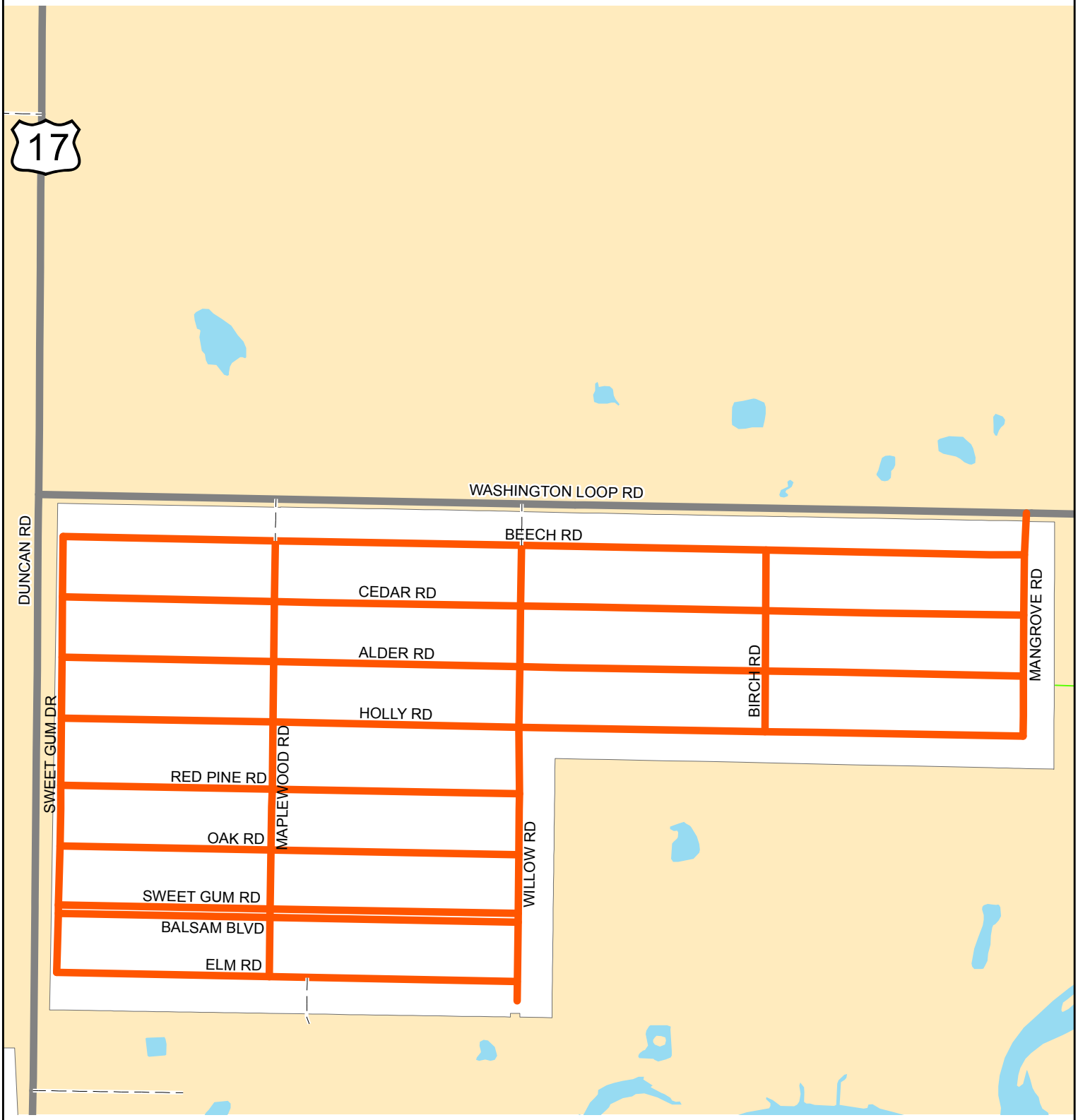

Stateplane Projection
Datum: NAD83
Units: Feet

Source: Public Works

Metadata available upon request

Paving Program **MAINT_BY**
Major Roads
Railroads
MSBU
City of Punta Gorda(Verify with City)
Dedicated - Not Maintained
Dedicated - Privately Maintained
Private

N W E S
200 100 0 200
Feet

This map is a representation of compiled public information. It is believed to be an accurate and true depiction for the stated purpose, but Charlotte County and its employees make no guaranties, implied or otherwise, to the accuracy, or completeness. We therefore do not accept any responsibilities as to its use. This is not a survey or is it to be used for design. Reflected Dimensions are for Informational purposes only and may have been rounded to the nearest tenth. For precise dimensions, please refer to recorded plats and related documents.

© Copyright 2015 Port Charlotte, FL by Charlotte County
Updated: 9/30/2015 2:30:43 PM by: R English, GISP
M:\publicworks\ArcProjects10\PavMan\Paving_PGNU_RidgeHarbor2.mxd

Rotonda Heights

Paving Program

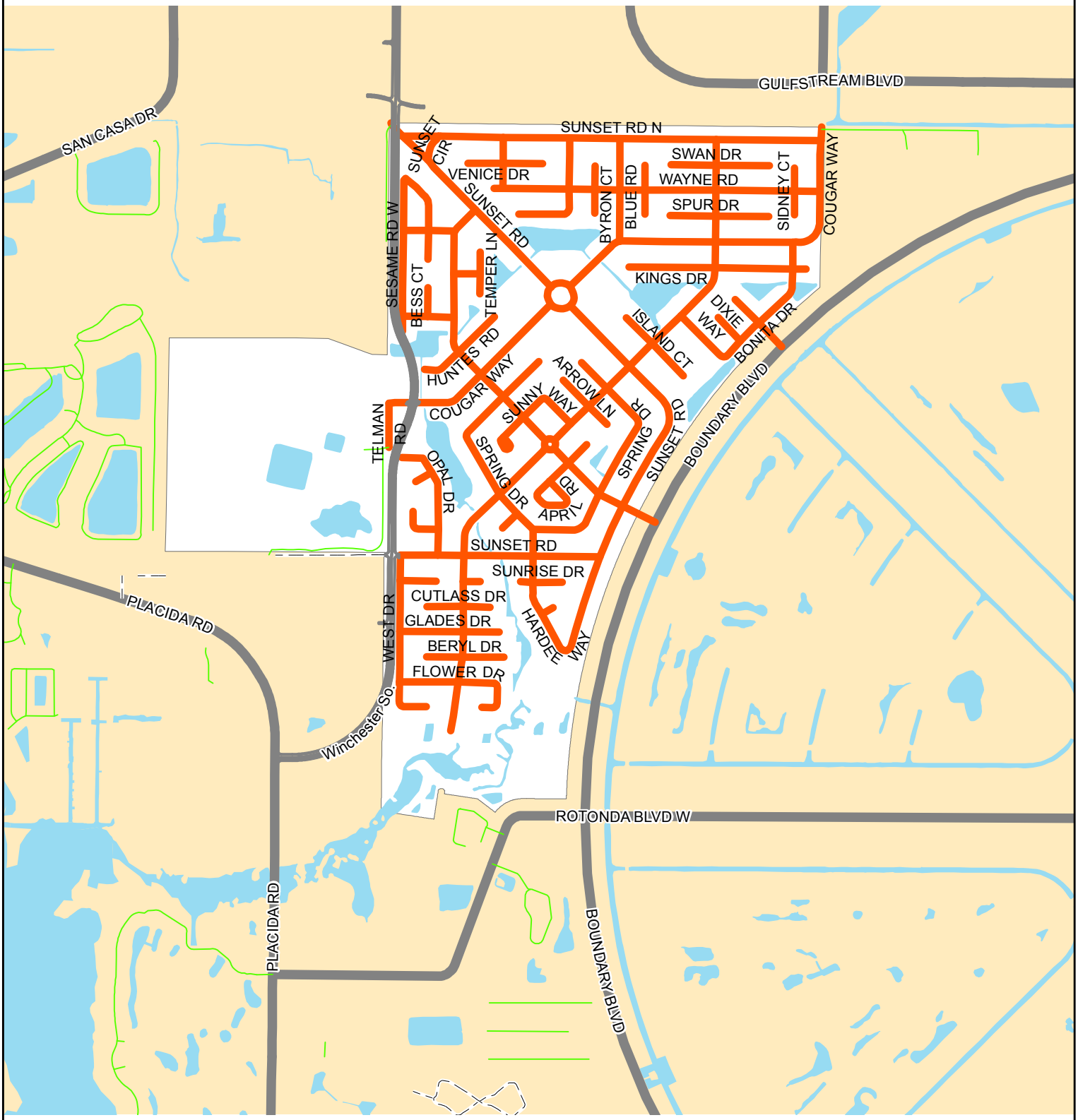

Stateplane Projection
Datum: NAD83
Units: Feet

Source: Public Works

Metadata available upon request

Paving Program **MAINT_BY**
Major Roads
Railroads
MSBU
City of Punta Gorda(Verify with City)
Dedicated - Not Maintained
Dedicated - Privately Maintained
Private

N W E S

400 200 0 400
Feet

This map is a representation of compiled public information. It is believed to be an accurate and true depiction for the stated purpose, but Charlotte County and its employees make no guaranties, implied or otherwise, to the accuracy, or completeness. We therefore do not accept any responsibilities as to its use. This is not a survey or is it to be used for design. Reflected Dimensions are for Informational purposes only and may have been rounded to the nearest tenth. For precise dimensions, please refer to recorded plats and related documents.

© Copyright 2015 Port Charlotte, FL by Charlotte County
Updated: 9/30/2015 1:54:19 PM by: R English, GISP
M:\publicworks\ArcProjects10\PavMan\Paving_RotondaHeights2.mxd