Charlotte County Government

"To exceed expectations in the delivery of public services."

www.CharlotteCountyFL.gov

Community Development

CHARLOTTE COUNTY
2005 Aerial Coverage by Section, Township, and Range

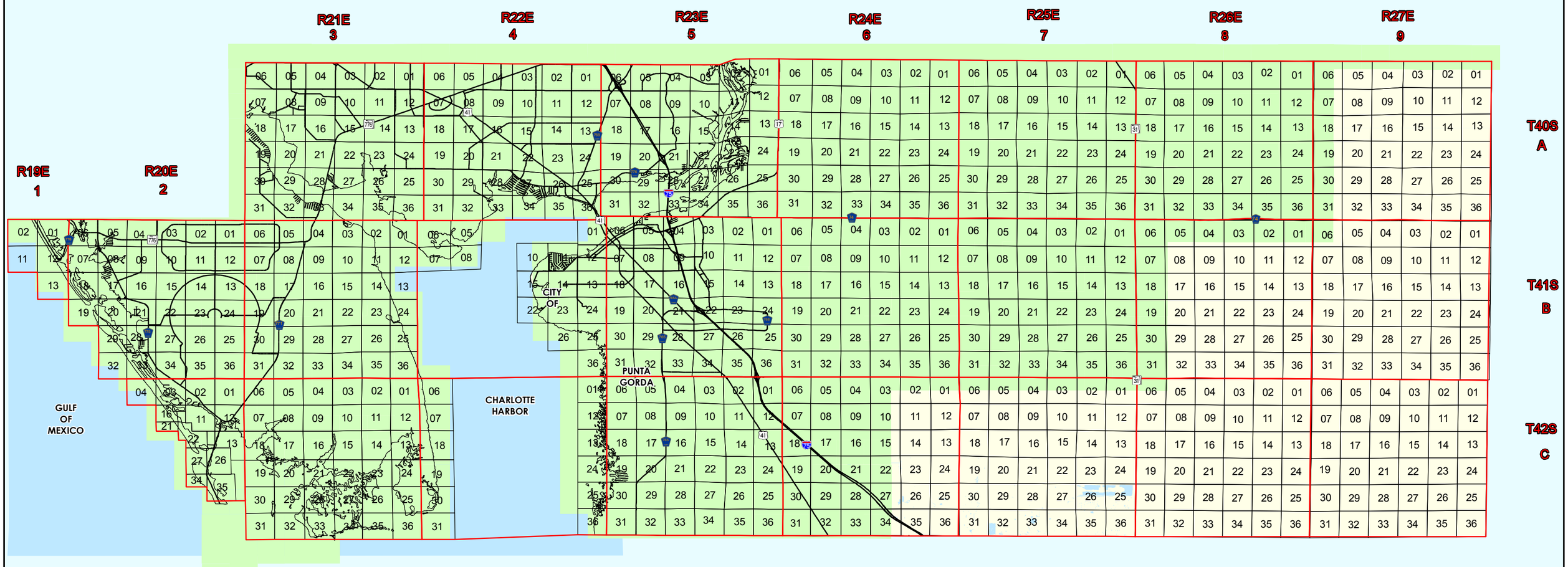

Explanation of "Section-Township-Range"

Stateplane Projection
Datum: NAD83
Units: Feet

Source: GIS ComDev

Metadata available upon request

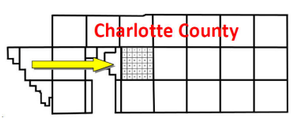

Sections are 36 1-square-mile Land Sections, bounded on the North and South by Township lines, and on the East and West by Range Lines.

Townships are rows, or "tiers" that are roughly 6 miles north-to-south, and run across the county.

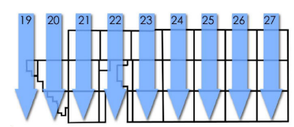

Ranges are columns that are roughly 6 miles east-to-west, and run vertically through the county.

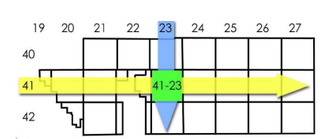

When used together, the "Township and Range" designation can be determined. In the example above, the green area lies in "Township" 41 and "Range" 23.

(Not To Scale)

This map is a representation of compiled public information. It is believed to be an accurate and true depiction for the stated purpose, but Charlotte County and its employees make no guaranties, implied or otherwise, to the accuracy, or completeness. We therefore do not accept any responsibilities as to its use. This is not a survey or is it to be used for design. Reflected Dimensions are for Informational purposes only and may have been rounded to the nearest tenth. For precise dimensions, please refer to recorded plats and related documents.

© Copyright 2016 Port Charlotte, FL by Charlotte County

Updated: 6/10/2016 12:15:19 PM by: MHorton
M:\Departments\LIS\Projects\Maps_Development\Aerials\2005J.mxd